

DSWD DROMIC Report #6 on Severe Tropical Storm FLORITA as of 24 August 2022, 6PM

I. Situation Overview

Issued at 11:00 AM, 24 August 2022, “FLORITA” SLIGHTLY INTENSIFIES WHILE MOVING WEST NORTHWESTWARD TOWARDS SOUTHERN CHINA.

Heavy Rainfall:

- In the next 24 hours, the Southwest Monsoon may continue to bring rains over the western sections of Luzon. For more information, refer to the 24-Hour Public Weather Forecast and Weather Advisory #6 issued at 4:00 AM and 11:00 AM today, respectively.

Severe Winds:

- Despite the lifting of wind signals, gusts reaching strong breeze to near gale-force strength may still be experienced (especially in the coastal and mountainous areas) over MIMAROPA, Cavite, Quezon, Metro Manila, Bulacan, Pampanga, Pangasinan, Aurora, Ilocos Region, Cordillera Administrative Region, and Cagayan Valley

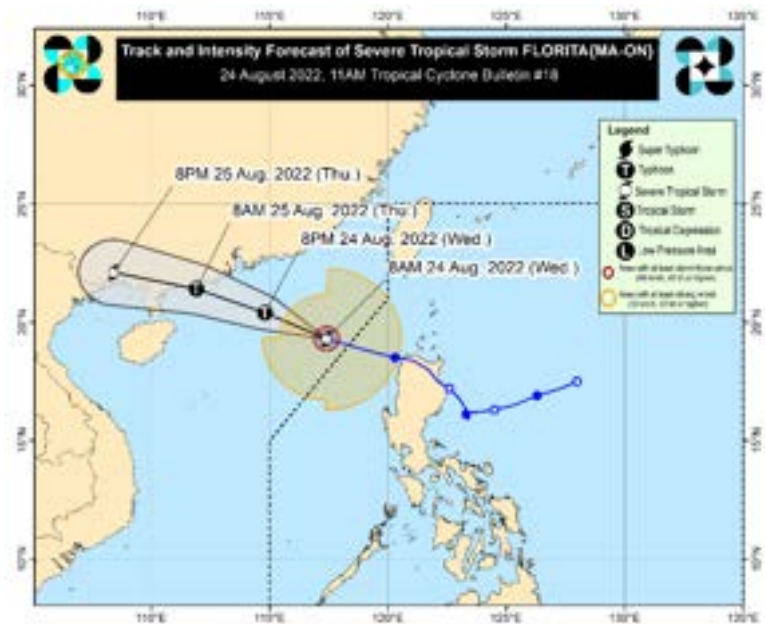
Hazards affecting Coastal Waters:

- Under the influence of Severe Tropical Storm “FLORITA” and the prevailing Southwest Monsoon, a Gale Warning remains in effect over the seaboard of Northern and Central Luzon. For more information, refer to Gale Warning #5 issued at 5:00 AM today.

Track and Intensity Outlook:

- Severe Tropical Storm FLORITA is forecast to move generally west northwestward over the West Philippine Sea towards the southern portion of China, where it is expected to make landfall tomorrow morning or early afternoon. It is also forecast to re-intensify and reach typhoon category tonight.

The center of Severe Tropical Storm “FLORITA” was estimated based on all available data at 490 km West of Calayan, Cagayan (OUTSIDE PAR) (19.1 °N, 116.8 °E)



Source: DOST-PAGASA Severe Weather Bulletin

II. Status of Affected Areas and Population

A total of **10,648 families** or **42,300 persons** are affected in **337 barangays** in **Regions I, II, III, CALABARZON, NCR, and CAR** (see Table 1).

Table 1. Number of Affected Families / Persons

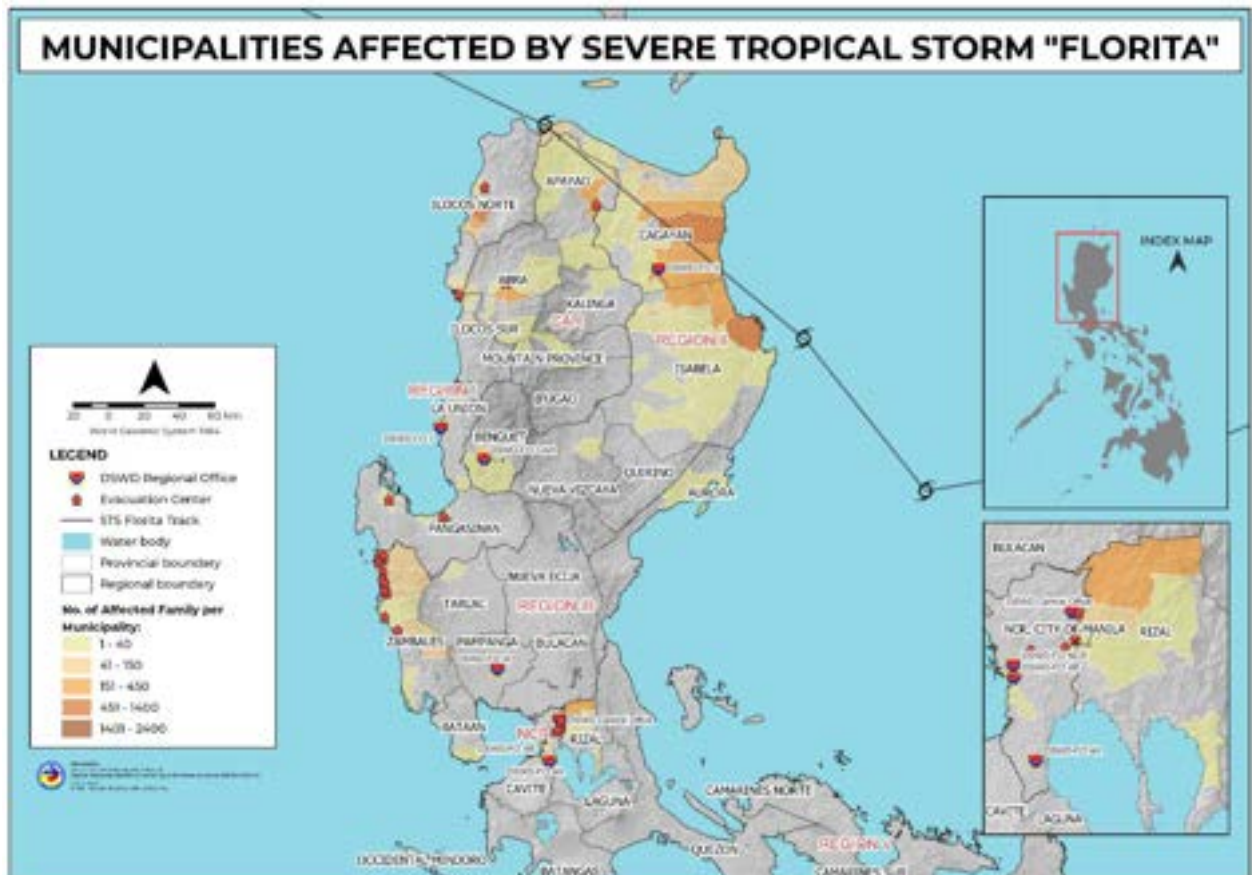
REGION / PROVINCE / MUNICIPALITY	NUMBER OF AFFECTED		
	Barangays	Families	Persons
GRAND TOTAL	337	10,648	42,300
NCR	7	298	1,006
Metro Manila	7	298	1,006
<i>Marikina city</i>	4	80	336
<i>Pasay City</i>	1	3	15
<i>Quezon City</i>	1	213	645
<i>Valenzuela City</i>	1	2	10
REGION I	58	3,644	17,143
Ilocos Norte	35	1,005	4,268
<i>Badoc</i>	2	79	382
<i>CITY OF BATAC</i>	18	593	2626
<i>LAOAG CITY (Capital)</i>	1	1	7
<i>Paoay</i>	7	136	581
<i>Pinili</i>	7	196	672
Ilocos Sur	8	170	585
<i>Bantay</i>	1	15	77
<i>Burgos</i>	1	62	150
<i>Narvacan</i>	1	1	2
<i>Santa</i>	3	80	304
<i>CITY OF VIGAN (Capital)</i>	2	12	52
La Union	3	27	93
<i>Bangar</i>	2	8	37
<i>Rosario</i>	1	19	56
Pangasinan	12	2,442	12,197
<i>CITY OF ALAMINOS</i>	1	5	17
<i>Calasiao</i>	9	2,400	12,000
<i>Dagupan City</i>	1	5	17
<i>LINGAYEN (Capital)</i>	1	32	163
REGION II	194	4,920	17,817
Cagayan	143	2,764	9,316
<i>Abulug</i>	2	16	65
<i>Allacapan</i>	3	7	20
<i>Amulung</i>	2	7	32
<i>Aparri</i>	9	102	351
<i>Baggao</i>	26	569	1,925
<i>Claveria</i>	6	121	312
<i>Enrile</i>	1	1	6
<i>Gattaran</i>	19	279	846
<i>Gonzaga</i>	4	56	217
<i>Iguig</i>	7	282	1,205
<i>Lal-lo</i>	10	104	301
<i>Lasam</i>	1	12	32
<i>Pamplona</i>	4	25	66
<i>Peñablanca</i>	13	411	1,276
<i>Rizal</i>	3	22	56
<i>Santa Ana</i>	6	43	171
<i>Santa Praxedes</i>	4	40	122
<i>Santo Niño (Faire)</i>	1	23	74

REGION / PROVINCE / MUNICIPALITY	NUMBER OF AFFECTED		
	Barangays	Families	Persons
<i>Solana</i>	5	22	79
<i>Tuguegarao City (capital)</i>	17	622	2,160
Isabela	50	2,153	8,491
<i>Benito Soliven</i>	1	26	95
<i>Cabagan</i>	1	5	20
<i>City of Cauayan</i>	1	28	135
<i>Delfin Albano (Magsaysay)</i>	2	8	30
<i>Divilacan</i>	12	1,354	5,442
<i>Echague</i>	1	5	16
<i>Iligan (capital)</i>	4	16	62
<i>Maconacon</i>	10	273	963
<i>Palanan</i>	3	14	49
<i>San Guillermo</i>	2	5	20
<i>San Isidro</i>	1	2	6
<i>San Manuel</i>	1	15	54
<i>San Mariano</i>	4	15	42
<i>San Pablo</i>	1	334	1,356
<i>Santo Tomas</i>	4	43	160
<i>Tumauini</i>	2	10	41
Nueva Vizcaya	1	3	10
<i>Quezon</i>	1	3	10
REGION III	31	334	1,197
Aurora	2	20	73
<i>Casiguran</i>	1	17	61
<i>Dinalungan</i>	1	3	12
Bataan	1	5	23
<i>Mariveles</i>	1	5	23
Tarlac	1	1	8
<i>Camiling</i>	1	1	8
Zambales	27	308	1,093
<i>Botolan</i>	3	75	275
<i>Candelaria</i>	8	45	164
<i>Iba (capital)</i>	3	11	30
<i>Masinloc</i>	5	120	422
<i>Palauig</i>	1	10	20
<i>San Antonio</i>	1	3	11
<i>San Narciso</i>	1	1	1
<i>Santa Cruz</i>	5	43	170
CALABARZON	6	359	1,521
Rizal	6	359	1,521
<i>City of Antipolo</i>	1	1	7
<i>Pililla</i>	2	2	10
<i>Rodriguez (Montalban)</i>	1	233	1,037
<i>San Mateo</i>	2	123	467
CAR	41	1,093	3,616
Abra	18	650	2,041
<i>Bucay</i>	5	201	544
<i>Lacub</i>	3	15	57
<i>Licuan-Baay (Licuan)</i>	1	1	4
<i>Malibcong</i>	1	19	75
<i>Penarrubia</i>	2	10	31
<i>Sallapadan</i>	3	343	1,121
<i>San Quintin</i>	1	23	85
<i>Tube</i>	1	26	83
<i>Villaviciosa</i>	1	12	41

REGION / PROVINCE / MUNICIPALITY	NUMBER OF AFFECTED		
	Barangays	Families	Persons
Apayao	14	369	1,284
Calanasan (Bayag)	1	5	18
Conner	2	17	49
Luna	2	17	58
Pudtol	4	233	897
Santa Marcela	5	97	262
Benguet	4	22	86
Itogon	1	12	48
La Trinidad (capital)	2	2	9
Tuba	1	8	29
Kalinga	1	1	1
Pinukpuk	1	1	1
Mountain Province	4	51	204
Barlig	1	14	46
Sadanga	1	12	55
Besao	1	13	48
Sagada	1	12	55

Note: Previously reported affected families in Quezon, Isabela is now reflected under Quezon, Nueva Vizcaya. Hence, ongoing assessment and validation are continuously being conducted.

Source: DSWD Field Offices (FOs)



III. Status of Displaced Population

a. Inside Evacuation Center

There are **1,733 families** or **5,507 persons** currently taking temporary shelter in **130 evacuation centers** in **Regions I, II, III, CALABARZON, NCR, and CAR** (see Table 2).

Table 2. Number of Displaced Families / Persons Inside Evacuation Center

REGION / PROVINCE / MUNICIPALITY	NUMBER OF EVACUATION CENTERS (ECs)		NUMBER OF DISPLACED INSIDE ECs			
	CUM	NOW	Families		Persons	
			CUM	NOW	CUM	NOW
GRAND TOTAL	204	130	2,583	1,733	8,827	5,507
NCR	15	7	317	213	1,078	645
Metro Manila	15	7	317	213	1,078	645
<i>Marikina city</i>	4	-	80	-	336	-
<i>Pasay City</i>	1	-	3	-	15	-
<i>Quezon City</i>	9	7	232	213	717	645
<i>Valenzuela City</i>	1	-	2	-	10	-
REGION I	13	4	176	57	592	140
Ilocos Norte	3	-	5	-	23	-
<i>CITY OF BATAC</i>	1	-	2	-	8	-
<i>LAOAG CITY (Capital)</i>	1	-	1	-	7	-
<i>Pinili</i>	1	-	2	-	8	-
Ilocos Sur	5	2	139	47	461	106
<i>Burgos</i>	1	1	46	46	103	103
<i>Narvacan</i>	1	-	1	-	2	-
<i>Santa</i>	1	-	80	-	304	-
<i>CITY OF VIGAN (Capital)</i>	2	1	12	1	52	3
La Union	2	-	20	-	69	-
<i>Bangar</i>	1	-	8	-	37	-
<i>Rosario</i>	1	-	12	-	32	-
Pangasinan	3	2	12	10	39	34
<i>CITY OF ALAMINOS</i>	1	1	5	5	17	17
<i>Dagupan City</i>	1	1	5	5	17	17
<i>LINGAYEN (Capital)</i>	1	-	2	-	5	-
REGION II	121	84	1,164	910	3,722	2,835
Cagayan	82	78	741	701	2,313	2,191
<i>Abulug</i>	2	2	14	14	58	58
<i>Allacapan</i>	3	3	3	3	15	15
<i>Aparri</i>	4	4	45	45	146	146
<i>Baggao</i>	9	9	110	110	301	301
<i>Claveria</i>	6	6	99	99	241	241
<i>Gattaran</i>	19	19	165	165	517	517
<i>Gonzaga</i>	2	2	52	52	203	203
<i>Iguig</i>	4	4	25	25	104	104
<i>Lal-lo</i>	9	9	102	102	296	296
<i>Lasam</i>	1	1	12	12	32	32
<i>Pamplona</i>	3	3	12	12	30	30
<i>Peñablanca</i>	2	2	3	3	24	24
<i>Santa Ana</i>	5	5	35	35	131	131
<i>Santa Praxedes</i>	4	-	40	-	122	-
<i>Solana</i>	3	3	15	15	55	55
<i>Tuguegarao City (capital)</i>	6	6	9	9	38	38

REGION / PROVINCE / MUNICIPALITY	NUMBER OF EVACUATION CENTERS (ECs)		NUMBER OF DISPLACED			
			INSIDE ECs			
	CUM	NOW	Families		Persons	
			CUM	NOW	CUM	NOW
Isabela	38	6	420	209	1,399	644
<i>Cabagan</i>	1	-	5	-	20	-
<i>City of Cauayan</i>	4	-	19	-	72	-
<i>Delfin Albano (Magsaysay)</i>	1	-	1	-	2	-
<i>Divilacan</i>	8	-	97	-	342	-
<i>Echague</i>	1	-	5	-	16	-
<i>Iligan (capital)</i>	3	-	14	-	57	-
<i>Maconacon</i>	6	6	209	209	644	644
<i>San Guillermo</i>	3	-	5	-	20	-
<i>San Isidro</i>	1	-	2	-	6	-
<i>San Manuel</i>	2	-	15	-	54	-
<i>San Mariano</i>	4	-	15	-	42	-
<i>Santo Tomas</i>	2	-	23	-	83	-
<i>Tumauini</i>	2	-	10	-	41	-
Nueva Vizcaya	1	-	3	-	10	-
<i>Quezon</i>	1	-	3	-	10	-
REGION III	29	14	354	219	1,233	740
Aurora	2	-	20	-	73	-
<i>Casiguran</i>	1	-	17	-	61	-
<i>Dinalungan</i>	1	-	3	-	12	-
Tarlac	1	-	1	-	8	-
<i>Camiling</i>	1	-	1	-	8	-
Zambales	26	14	333	219	1,152	740
<i>Botolan</i>	2	1	33	10	119	35
<i>Candelaria</i>	9	-	45	-	164	-
<i>Iba (capital)</i>	1	1	7	7	18	18
<i>Masinloc</i>	6	5	120	86	422	294
<i>Palauig</i>	1	1	10	10	20	20
<i>San Antonio</i>	1	1	3	3	11	11
<i>Santa Cruz</i>	6	5	115	103	398	362
CALABARZON	9	5	358	125	1,514	477
Rizal	9	5	358	125	1,514	477
<i>Pililla</i>	2	2	2	2	10	10
<i>Rodriguez (Montalban)</i>	4	-	233	-	1,037	-
<i>San Mateo</i>	3	3	123	123	467	467
CAR	17	16	214	209	688	670
Abra	4	4	56	56	177	177
<i>Bucay</i>	2	2	41	41	120	120
<i>Lacub</i>	1	1	7	7	30	30
<i>Malibcong</i>	1	1	8	8	27	27
Apayao	10	9	143	138	449	431
<i>Calanasan (Bayag)</i>	1	-	5	-	18	-
<i>Conner</i>	2	2	13	13	26	26
<i>Luna</i>	2	2	17	17	58	58
<i>Pudtol</i>	1	1	20	20	115	115
<i>Santa Marcela</i>	4	4	88	88	232	232
Benguet	1	1	5	5	19	19
<i>Tuba</i>	1	1	5	5	19	19
Mountain Province	2	2	10	10	43	43
<i>Besao</i>	2	2	10	10	43	43

Note: Ongoing assessment and validation being conducted.

Source: DSWD FOs

b. Outside Evacuation Center

There are **1,004 families** or **3,543 persons** temporarily staying with their relatives and/or friends (see Table 3).

Table 3. Number of Displaced Families / Persons Outside Evacuation Center

REGION / PROVINCE / MUNICIPALITY	NUMBER OF DISPLACED			
	OUTSIDE ECs			
	Families		Persons	
	CUM	NOW	CUM	NOW
GRAND TOTAL	3,585	1,004	16,239	3,543
REGION I	2,522	18	12,531	57
Ilocos Norte	54	-	225	-
<i>Badoc</i>	11	-	51	-
<i>CITY OF BATAAC</i>	36	-	152	-
<i>Pinili</i>	7	-	22	-
Ilocos Sur	31	18	124	57
<i>Bantay</i>	15	2	77	10
<i>Burgos</i>	16	16	47	47
La Union	7	-	24	-
<i>Rosario</i>	7	-	24	-
Pangasinan	2,430	-	12,158	-
<i>Calasiao</i>	2,400	-	12,000	-
<i>LINGAYEN (Capital)</i>	30	-	158	-
REGION II	850	787	2,948	2,760
Cagayan	683	682	2,292	2,286
<i>Abulug</i>	2	2	7	7
<i>Aparri</i>	31	31	126	126
<i>Baggao</i>	437	437	1,497	1,497
<i>Claveria</i>	22	22	71	71
<i>Enrile</i>	1	1	6	6
<i>Gattaran</i>	114	114	329	329
<i>Iguig</i>	5	5	25	25
<i>Lal-lo</i>	2	2	5	5
<i>Pamplona</i>	13	13	36	36
<i>Peñablanca</i>	26	26	86	86
<i>Rizal</i>	5	5	6	6
<i>Santa Ana</i>	8	8	40	40
<i>Solana</i>	7	7	24	24
<i>Tuguegarao City (capital)</i>	10	9	34	28
Isabela	167	105	656	474
<i>Benito Soliven</i>	18	18	43	43
<i>City of Cauayan</i>	9	9	63	63
<i>Delfin Albano (Magsaysay)</i>	7	-	28	-
<i>Divilacan</i>	53	-	149	-
<i>Ilagan (capital)</i>	2	-	5	-
<i>Maconacon</i>	64	64	319	319
<i>Palanan</i>	14	14	49	49
REGION III	52	52	192	192
Bataan	5	5	23	23

REGION / PROVINCE / MUNICIPALITY	NUMBER OF DISPLACED			
	OUTSIDE ECs			
	Families		Persons	
	CUM	NOW	CUM	NOW
<i>Hermosa</i>	5	5	23	23
Zambales	47	47	169	169
<i>Botolan</i>	42	42	156	156
<i>Iba (capital)</i>	4	4	12	12
<i>San Narciso</i>	1	1	1	1
CALABARZON	1	1	7	7
Rizal	1	1	7	7
<i>City of Antipolo</i>	1	1	7	7
CAR	160	146	561	527
Abra	103	89	337	303
<i>Bucay</i>	51	37	146	112
<i>Lacub</i>	8	8	27	27
<i>Malibcong</i>	11	11	48	48
<i>Penarrubia</i>	10	10	31	31
<i>San Quintin</i>	23	23	85	85
Apayao	13	13	53	53
<i>Conner</i>	4	4	23	23
<i>Santa Marcela</i>	9	9	30	30
Benguet	3	3	10	10
<i>Tuba</i>	3	3	10	10
Mountain Province	41	41	161	161
<i>Barlig</i>	14	14	46	46
<i>Sadanga</i>	12	12	55	55
<i>Besao</i>	3	3	5	5
<i>Sagada</i>	12	12	55	55

Note: Ongoing assessment and validation being conducted.

Source: DSWD FOs

c. Total Displaced Population

There are **2,734 families** or **9,040 persons** taking temporarily shelter either in evacuation centers or with their relatives and/or friends (see Table 4).

Table 4. Total Number of Displaced Families / Persons

REGION / PROVINCE / MUNICIPALITY	TOTAL DISPLACED SERVED			
	Families		Persons	
	Total Families		Total Persons	
	CUM	NOW	CUM	NOW
GRAND TOTAL	6,165	2,734	25,056	9,040
NCR	317	213	1,078	645
Metro Manila	317	213	1,078	645
<i>Marikina city</i>	80	-	336	-
<i>Pasay City</i>	3	-	15	-
<i>Quezon City</i>	232	213	717	645
<i>Valenzuela City</i>	2	-	10	-
REGION I	2,698	75	13,123	197

REGION / PROVINCE / MUNICIPALITY	TOTAL DISPLACED SERVED			
	Families		Persons	
	Total Families		Total Persons	
	CUM	NOW	CUM	NOW
Ilocos Norte	59	-	248	-
<i>Badoc</i>	11	-	51	-
<i>CITY OF BATAC</i>	38	-	160	-
<i>LAOAG CITY (Capital)</i>	1	-	7	-
<i>Pinili</i>	9	-	30	-
Ilocos Sur	170	65	585	163
<i>Bantay</i>	15	2	77	10
<i>Burgos</i>	62	62	150	150
<i>Narvacan</i>	1	-	2	-
<i>Santa</i>	80	-	304	-
<i>CITY OF VIGAN (Capital)</i>	12	1	52	3
La Union	27	-	93	-
<i>Bangar</i>	8	-	37	-
<i>Rosario</i>	19	-	56	-
Pangasinan	2,442	10	12,197	34
<i>CITY OF ALAMINOS</i>	5	5	17	17
<i>Calasiao</i>	2,400	-	12,000	-
<i>Dagupan City</i>	5	5	17	17
<i>LINGAYEN (Capital)</i>	32	-	163	-
REGION II	2,014	1,697	6,670	5,595
Cagayan	1,424	1,383	4,605	4,477
<i>Abulug</i>	16	16	65	65
<i>Allacapan</i>	3	3	15	15
<i>Aparri</i>	76	76	272	272
<i>Baggao</i>	547	547	1,798	1,798
<i>Claveria</i>	121	121	312	312
<i>Enrile</i>	1	1	6	6
<i>Gattaran</i>	279	279	846	846
<i>Gonzaga</i>	52	52	203	203
<i>Iguig</i>	30	30	129	129
<i>Lal-lo</i>	104	104	301	301
<i>Lasam</i>	12	12	32	32
<i>Pamplona</i>	25	25	66	66
<i>Peñablanca</i>	29	29	110	110
<i>Rizal</i>	5	5	6	6
<i>Santa Ana</i>	43	43	171	171
<i>Santa Praxedes</i>	40	-	122	-
<i>Solana</i>	22	22	79	79
<i>Tuguegarao City (capital)</i>	19	18	72	66
Isabela	587	314	2,055	1,118
<i>Benito Soliven</i>	18	18	43	43
<i>Cabagan</i>	5	-	20	-
<i>City of Cauayan</i>	28	9	135	63
<i>Delfin Albano (Magsaysay)</i>	8	-	30	-
<i>Divilacan</i>	150	-	491	-
<i>Echague</i>	5	-	16	-

REGION / PROVINCE / MUNICIPALITY	TOTAL DISPLACED SERVED			
	Families		Persons	
	Total Families		Total Persons	
	CUM	NOW	CUM	NOW
<i>Iligan (capital)</i>	16	-	62	-
<i>Maconacon</i>	273	273	963	963
<i>Palanan</i>	14	14	49	49
<i>San Guillermo</i>	5	-	20	-
<i>San Isidro</i>	2	-	6	-
<i>San Manuel</i>	15	-	54	-
<i>San Mariano</i>	15	-	42	-
<i>Santo Tomas</i>	23	-	83	-
<i>Tumauini</i>	10	-	41	-
Nueva Vizcaya	3	-	10	-
<i>Quezon</i>	3	-	10	-
REGION III	406	271	1,425	932
Aurora	20	-	73	-
<i>Casiguran</i>	17	-	61	-
<i>Dinalungan</i>	3	-	12	-
Bataan	5	5	23	23
<i>Hermosa</i>	5	5	23	23
Tarlac	1	-	8	-
<i>Camiling</i>	1	-	8	-
Zambales	380	266	1,321	909
<i>Botolan</i>	75	52	275	191
<i>Candelaria</i>	45	-	164	-
<i>Iba (capital)</i>	11	11	30	30
<i>Masinloc</i>	120	86	422	294
<i>Palauig</i>	10	10	20	20
<i>San Antonio</i>	3	3	11	11
<i>San Narciso</i>	1	1	1	1
<i>Santa Cruz</i>	115	103	398	362
CALABARZON	359	126	1,521	484
Rizal	359	126	1,521	484
<i>City of Antipolo</i>	1	1	7	7
<i>Pililla</i>	2	2	10	10
<i>Rodriguez (Montalban)</i>	233	-	1,037	-
<i>San Mateo</i>	123	123	467	467
CAR	371	352	1,239	1,187
Abra	159	145	514	480
<i>Bucay</i>	92	78	266	232
<i>Lacub</i>	15	15	57	57
<i>Malibcong</i>	19	19	75	75
<i>Penarrubia</i>	10	10	31	31
<i>San Quintin</i>	23	23	85	85
Apayao	153	148	492	474
<i>Calanasan (Bayag)</i>	5	-	18	-
<i>Conner</i>	17	17	49	49
<i>Luna</i>	14	14	48	48
<i>Pudtol</i>	20	20	115	115

REGION / PROVINCE / MUNICIPALITY	TOTAL DISPLACED SERVED			
	Families		Persons	
	Total Families		Total Persons	
	CUM	NOW	CUM	NOW
<i>Santa Marcela</i>	97	97	262	262
Benguet	8	8	29	29
<i>Tuba</i>	8	8	29	29
Mountain Province	51	51	204	204
<i>Barlig</i>	14	14	46	46
<i>Sadanga</i>	12	12	55	55
<i>Besao</i>	13	13	48	48
<i>Sagada</i>	12	12	55	55

Note: Ongoing assessment and validation being conducted.

Source: DSWD FOs

IV. Damaged Houses

There are **19 damaged houses**; of which, **two (2)** are **totally damaged** and **17** are **partially damaged** in **Regions I, II** and **III** (see Table 5).

Table 5. Number of Damaged Houses

REGION / PROVINCE / MUNICIPALITY	NO. OF DAMAGED HOUSES		
	Total	Totally	Partially
GRAND TOTAL	19	2	17
REGION I	5	-	5
Pangasinan	5	-	5
<i>Dagupan City</i>	5	-	5
REGION II	8	1	7
Cagayan	6	-	6
<i>Enrile</i>	1	-	1
<i>Pamplona</i>	1	-	1
<i>Rizal</i>	1	-	1
<i>Tuguegarao City (capital)</i>	3	-	3
Isabela	2	1	1
<i>Delfin Albano (Magsaysay)</i>	2	1	1
REGION III	6	1	5
Bataan	5	-	5
<i>Hermosa</i>	5	-	5
Zambales	1	1	-
<i>San Narciso</i>	1	1	-

Note: Ongoing assessment and validation being conducted.

Source: DSWD FOs

V. Cost of Humanitarian Assistance Provided

A total of **₱4,788,812.88** worth of assistance was provided to the affected families; of which, **₱3,830,722.88** from the **DSWD** and **₱958,090.00** from the **Local Government Units (LGUs)** (see Table 6).

Table 6. Cost of Assistance Provided to Affected Families / Persons

REGION / PROVINCE / MUNICIPALITY	COST OF ASSISTANCE				
	DSWD	LGUs	NGOs	OTHERS	GRAND TOTAL
GRAND TOTAL	3,830,722.88	958,090.00	-	-	4,788,812.88
REGION I	714,819.50	905,515.00	-	-	1,620,334.50
Ilocos Norte	711,759.50	20,800.00	-	-	732,559.50
<i>Pinili</i>	<i>711,759.50</i>	<i>20,800.00</i>	-	-	<i>732,559.50</i>
Ilocos Sur	3,060.00	36,055.00	-	-	39,115.00
<i>Burgos</i>	-	<i>14,163.00</i>	-	-	<i>14,163.00</i>
<i>Santa</i>	-	<i>20,000.00</i>	-	-	<i>20,000.00</i>
<i>CITY OF VIGAN (Capital)</i>	<i>3,060.00</i>	<i>1,892.00</i>	-	-	<i>4,952.00</i>
La Union	-	7,980.00	-	-	7,980.00
<i>Bangar</i>	-	<i>1,380.00</i>	-	-	<i>1,380.00</i>
<i>Rosario</i>	-	<i>6,600.00</i>	-	-	<i>6,600.00</i>
Pangasinan	-	840,680.00	-	-	840,680.00
<i>Calasiao</i>	-	<i>840,000.00</i>	-	-	<i>840,000.00</i>
<i>LINGAYEN (Capital)</i>	-	<i>680.00</i>	-	-	<i>680.00</i>
REGION II	2,645,139.50	-	-	-	2,645,139.50
Cagayan	2,349,050.00	-	-	-	2,349,050.00
<i>Baggao</i>	<i>1,279,050.00</i>	-	-	-	<i>1,279,050.00</i>
<i>Gattaran</i>	<i>512,000.00</i>	-	-	-	<i>512,000.00</i>
<i>Iguig</i>	<i>279,000.00</i>	-	-	-	<i>279,000.00</i>
<i>Lal-lo</i>	<i>279,000.00</i>	-	-	-	<i>279,000.00</i>
Isabela	296,089.50	-	-	-	296,089.50
<i>Delfin Albano (Magsaysay)</i>	<i>8,192.00</i>	-	-	-	<i>8,192.00</i>
<i>Maconacon</i>	<i>287,897.50</i>	-	-	-	<i>287,897.50</i>
REGION III	91,286.40	1,500.00	-	-	92,786.40
Aurora	-	900.00	-	-	900.00
<i>Dinalungan</i>	-	<i>900.00</i>	-	-	<i>900.00</i>
Tarlac	-	600.00	-	-	600.00
<i>Capas</i>	-	<i>600.00</i>	-	-	<i>600.00</i>
Zambales	91,286.40	-	-	-	91,286.40
<i>Botolan</i>	<i>39,937.80</i>	-	-	-	<i>39,937.80</i>
<i>Candelaria</i>	<i>51,348.60</i>	-	-	-	<i>51,348.60</i>
CALABARZON	60,500.00	-	-	-	60,500.00
Rizal	60,500.00	-	-	-	60,500.00
<i>San Mateo</i>	<i>60,500.00</i>	-	-	-	<i>60,500.00</i>
CAR	318,977.48	51,075.00	-	-	370,052.48
Abra	105,422.48	20,550.00	-	-	125,972.48
<i>Bucay</i>	<i>65,842.48</i>	<i>17,750.00</i>	-	-	<i>83,592.48</i>
<i>Lacub</i>	-	<i>2,800.00</i>	-	-	<i>2,800.00</i>
<i>Penarrubia</i>	<i>39,580.00</i>	-	-	-	<i>39,580.00</i>
Apayao	191,874.00	-	-	-	191,874.00
<i>Pudtol</i>	<i>157,296.00</i>	-	-	-	<i>157,296.00</i>
<i>Santa Marcela</i>	<i>34,578.00</i>	-	-	-	<i>34,578.00</i>
Benguet	-	24,525.00	-	-	24,525.00
<i>Itogon</i>	-	<i>24,525.00</i>	-	-	<i>24,525.00</i>
Kalinga	1,899.00	-	-	-	1,899.00
<i>Pinukpuk</i>	<i>1,899.00</i>	-	-	-	<i>1,899.00</i>
Mountain Province	19,782.00	6,000.00	-	-	25,782.00
<i>Barlig</i>	<i>19,782.00</i>	-	-	-	<i>19,782.00</i>
<i>Sadanga</i>	-	<i>6,000.00</i>	-	-	<i>6,000.00</i>

Source: DSWD FOs

VI. Response Actions and Interventions

a. Standby Funds and Prepositioned Relief Stockpile

OFFICE	STANDBY FUNDS	STOCKPILE			TOTAL STANDBY FUNDS & STOCKPILE
		FAMILY FOOD PACKS		OTHER FOOD AND NON-FOOD ITEMS (FNIs)	
		QUANTITY	TOTAL COST		
TOTAL	843,892,378.86	475,355	282,959,416.60	626,027,826.87	1,752,879,622.33
DSWD CO	760,477,390.12	-	-	-	760,477,390.12
NRLMB NROC	-	21,479	14,094,282.00	82,855,840.91	96,950,122.91
NRLMB VDRC	-	44,729	28,449,910.00	39,268,635.40	67,718,545.40
DSWD FO I	5,082,232.51	24,824	15,794,734.75	29,988,945.70	50,865,912.96
DSWD FO II	5,623,408.00	18,098	9,272,546.25	18,362,470.95	33,258,425.20
DSWD FO III	5,253,797.79	16,520	8,220,636.82	26,491,990.94	39,966,425.55
DSWD FO CALABAZON	5,000,000.47	13,216	7,965,867.75	30,464,671.66	43,430,539.88
DSWD FO NCR	5,000,000.00	11,106	5,278,572.00	7,394,372.36	17,672,944.36
DSWD FO CAR	5,000,459.84	50,077	33,769,529.62	49,012,249.23	87,782,238.69
Other FOs	52,455,090.13	275,306.00	160,113,337.41	342,188,649.72	554,757,077.26

Note: The Inventory Summary is as of 24 August 2022, 4PM.

Source: DSWD-DRMB and DSWD-NRLMB

1. Standby Funds

- ₱760.48 million Quick Response Fund (QRF) at the DSWD Central Office.
- ₱30.96 million available at DSWD FOs I, II, III, CALABARZON, NCR, and CAR.
- ₱52.46 million in other DSWD FOs which may support the relief needs of the displaced families due to STS "FLORITA" through inter-FO augmentation.

2. Prepositioned FFPs and Other Relief Items

- 66,208 FFPs available in Disaster Response Centers; of which, 21,479 FFPs are at the National Resource Operations Center (NROC), Pasay City and 44,729 FFPs are at the Visayas Disaster Resource Center (VDRC), Mandaue City.
- 133,841 FFPs available at DSWD FOs I, II, III, CALABARZON, NCR, and CAR.
- ₱626.03 million worth of other FNIs at NROC, VDRC and DSWD FO warehouses countrywide.

b. Food and Non-food Items (FNIs)

DSWD FO CAR

DATE	SITUATIONS / ACTIONS UNDERTAKEN
23 August 2022	<ul style="list-style-type: none"> • DSWD FO CAR provided 10 FFPs and two (2) tents to Peñarubia, Abra; 42 FFPs to Barlig, Mountain Province; and 202 FFPs to Apayao.

DSWD FO I

DATE	SITUATIONS / ACTIONS UNDERTAKEN
23 August 2022	<ul style="list-style-type: none"> • The following relief items were loaded and ready for transit for prepositioning at the DSWD Warehouse in Camangaan, Laoag City, Ilocos Norte through the logistical support from the Regional Disaster Risk Reduction and Management Council 1 (RDRRMC1) member agencies to cater to the anticipated needs of the affected population: <ul style="list-style-type: none"> ○ 1,000 FFPs ○ 50 Hygiene kits

DATE	SITUATIONS / ACTIONS UNDERTAKEN
	<ul style="list-style-type: none"> ○ 50 Kitchen kits ○ 50 Sleeping kits ○ 5 Laminated sacks ● DSWD FO I released 157 FFPs, 157 family kits, and 157 hygiene kits to the families and individuals affected by STS Florita in the Municipality of Pinili, Ilocos Norte. ● The following relief items were prepositioned at the Satellite Warehouse in Bucao, Tagudin, Ilocos Sur: <ul style="list-style-type: none"> ○ 500 FFPs ○ 50 Hygiene kits ○ 50 Kitchen kits ○ 50 Sleeping kits ○ 10 Laminated sacks ● DSWD FO I managed the hauling of FNIs at the DSWD Regional Warehouse in Biday, City of San Fernando, La Union to be prepositioned at the DSWD FO I Warehouse in Camangaan, Laoag City, Ilocos Norte.

DSWD-FO II

DATE	SITUATIONS / ACTIONS UNDERTAKEN
24 August 2022	<ul style="list-style-type: none"> ● DSWD FO II prepositioned a total of 6,000 FFPs amounting to P4,200,600.00 in the municipalities of Enrile, Baguey, Piat, Ballesteros, Amulung, Sto. Niño, Abulug, Alcala, Gonzaga, Aparri, and Rizal in the Cayagan Province including Alicia, Isabela which were given 500 FFPs each.
23 August 2022	<ul style="list-style-type: none"> ● DSWD FO II provided augmentation on the repacking of FFPs at Tuguegarao Satellite Warehouse with the assistance of the PNP, BFP, Municipal Action Team Tuguegarao. ● The NRLMB in coordination with BFP continuously monitoring the unloading of 1,700 FFPs at the SWAD Isabela Warehouse.

DSWD-FO NCR

DATE	SITUATIONS / ACTIONS UNDERTAKEN
24 August 2022	<ul style="list-style-type: none"> ● DSWD FO NCR provided augmentation on the provision of 500 FFPs in Marikina City in coordination with the its LSWDO.

DSWD-FO CALABARZON

DATE	SITUATIONS / ACTIONS UNDERTAKEN
24 August 2022	<ul style="list-style-type: none"> ● DSWD FO CALABARZON mobilized 100 FFPs which were distributed to the families that needs temporary shelter in Barangay Santa Ana covered court in San Mateo, Rizal.

c. Other Activities

DSWD-DRMB

DATE	SITUATIONS / ACTIONS UNDERTAKEN
24 August 2022	<ul style="list-style-type: none"> ● The Disaster Response Management Bureau (DRMB) is closely coordinating with the concerned field offices for significant preparedness for disaster response updates. ● All DRMB Quick Response Team (QRT) members and emergency equipment are on standby and ready for deployment.
22 August 2022	<ul style="list-style-type: none"> ● DRMB prepared and allocated 10,000 FFPs to DSWD FO II, with following delivery details: 1,600 FFPs to PSWDO Quirino, 3,400 FFPs to SWAD Isabela and 5,000 FFPs to DSWD Warehouse in Ugac, Tuguegarao City. ● The Response Cluster is activated to monitor and facilitate emergency

DATE	SITUATIONS / ACTIONS UNDERTAKEN
	and humanitarian assistance response to the possible effects of Severe Tropical Storm (STS) "FLORITA".
21 August 2022	<ul style="list-style-type: none"> DRMB participated in the Online Pre-Disaster Risk Assessment (PDRA) Core Group Meeting on STS "FLORITA" with other response cluster member agencies on 21 August 2022. Further meetings shall be conducted on the implementation of COVID-19 protocols during the response efforts on the STS "FLORITA".

DSWD-NRLMB

DATE	SITUATIONS / ACTIONS UNDERTAKEN
24 August 2022	<ul style="list-style-type: none"> DSWD National Resource and Logistics Management Bureau (NRLMB) is continuously producing goods for possible augmentation. DSWD-NRLMB provides logistical augmentation to FOs on delivering FFPs to LGUs.
22 August 2022	<ul style="list-style-type: none"> DSWD-NRLMB dispatched six trucks, loaded with 10,000 FFPs bound to Region II

DSWD-NCR

DATE	SITUATIONS / ACTIONS UNDERTAKEN
23 August 2022	<ul style="list-style-type: none"> DSWD FO NCR continuously coordinates with LGUs through their respective Local Social Welfare and Development Offices (LSWDOs) and Metro Manila Disaster Risk Reduction and Management Council (MMDRRMC) for reports on incidents requiring relief augmentation support. DSWD FO NCR continuously conducts daily monitoring of the status of STS Florita maximizing all available communication resources.
22 August 2022	<ul style="list-style-type: none"> DSWD FO NCR activated its Emergency Operations Center. The Quick Response Teams (QRTs) of DSWD FO NCR were advised to be on standby for possible disaster response operations.

DSWD-CAR

DATE	SITUATIONS / ACTIONS UNDERTAKEN
23 August 2022	<ul style="list-style-type: none"> DSWD FO CAR conducted strategic prepositioning of relief goods to disaster-prone areas in the Region.
22 August 2022	<ul style="list-style-type: none"> DSWD FO CAR continuously conducts daily monitoring of STS Florita maximizing all available communication resources. The Quick Response Teams (QRTs) of DRMD remained activated at the Regional Operations Center for continuous monitoring of their respective areas of responsibility. DSWD FO CAR ensured the availability FNIs at the DSWD FO CAR Regional and Satellite warehouses. DSWD FO CAR ensured the functionality and availability of telecommunications and transportation equipment.

DSWD-FO I

DATE	SITUATIONS / ACTIONS UNDERTAKEN
23 August 2022	<ul style="list-style-type: none"> The Pre-Disaster Risk Assessment (PDRA) Meeting/Weather Updating Session in connection with STS Florita was attended by the DSWD FO I staff spearheaded by Regional Director Marie Angela S. Gopalan. Updates on the weather forecast were discussed as well as situation updates including the current and anticipated needs of City Disaster Risk Reduction and Management Office (CDRRMO) of Dagupan City and Provincial Disaster Risk Reduction and Management Offices (PDRRMOs) in the Region were shared.

DATE	SITUATIONS / ACTIONS UNDERTAKEN
	<ul style="list-style-type: none"> • DSWD FO I staff has attended the Search, Rescue, and Retrieval (SRR) Cluster Meeting where prepositioned and deployed resources among the cluster members were discussed. • DSWD FO I tapped the NRLMB and the Regional Disaster Risk Reduction and Management Council 1 (RDRRMC1) to augment vehicles to transport relief goods for prepositioning to Ilocos Norte based on the anticipated needs. • DSWD FO I provided augmentation on the provision of six (6) FFPs to the six (6) affected families evacuated at Brgy. IX Evacuation Center, City of Vigan, Ilocos Sur. • DSWD FO I with POO Ilocos Norte participated in the courtesy call in the Office of the Mayor for the conduct of RDANA in Pinili, Ilocos Norte. • A total of 70 FFPS, 70 family kits, and 70 hygiene kits will be provided to the affected families in Pinili, Ilocos Norte. • DSWD FO I continuously monitoring the loading of 500 FFPs and other NFI at DSWD Regional Warehouse, Biday, City of San Fernando, La Union to be prepositioned in the Satellite Warehouse, Tagudin, Ilocos Sur.
22 August 2022	<ul style="list-style-type: none"> • DSWD FO I continuously conduct daily monitoring of STS “FLORITA” maximizing all available communication resources. • DSWD FO I continuously coordinates with the Regional Disaster Risk Reduction and Management Council I (RDRRMC1), likewise, the Provincial Operations Offices (POOs) are in close coordination with the different Provincial/City/Municipal Disaster Risk Reduction and Management Councils (P/C/MDRRMCs) and Provincial/City/ Municipality Social Welfare and Development Offices (P/C/MSWDOs) for significant disaster response updates relative to STS “FLORITA”. • DSWD FO I lead by Disaster Response Management Division (DRMD) Officer-in-Charge (OIC) Ms. Grace A. Rendon, attended the PDRA meeting together with RDRRMC member agencies and PDRRMOs.

DSWD-FO II

DATE	SITUATIONS / ACTIONS UNDERTAKEN
24 August 2022	<ul style="list-style-type: none"> • DSWD FO II attended the Regional Cluster Response Meeting to discuss the status of the affected families, response activities, interventions, and augmentations of the field office in providing the needs of the affected families.
22 August 2022	<ul style="list-style-type: none"> • DSWD FO II attended the 2nd PDRA Core Group Meeting re TS Florita.
21 August 2022	<ul style="list-style-type: none"> • DSWD FO II attended the Pre-Disaster Risk Assessment (PDRA) Core Group Meeting relative to the preparedness for response measures of every member council of Cagayan Valley Regional Disaster Risk Reduction Management Council (CVRDRRMC). • DSWD FO II ensures that the Regional Quick Response Teams (RQRTs), Social Welfare and Development Teams and City / Municipal Action Teams (C/MATs) in the region are on a ON-CALL/STANDBY status and are advised to coordinate with the Local Disaster Risk Reduction and Management Councils (LDRRMCs) / Local Social Welfare and Development Offices (LSWDOs) if there are concerns needed to be addressed by the Field Office. • DSWD FO II continuous to ensure availability of Food and Non-Food Items (FNIs) at any given time. • DSWD FO II through the Disaster Response Management Division (DRMD) is continuously coordinating with the Provincial / City / Municipal Social Welfare and Development Offices (P/C/MSWDOs) and Provincial / City / Municipal Disaster Risk Reduction Management Offices (P/C/MDRRMOs) in the provinces of Cagayan, Isabela, Quirino, Nueva Vizcaya and Batanes for significant disaster response updates.

DSWD-FO III

DATE	SITUATIONS / ACTIONS UNDERTAKEN
23 August 2022	<ul style="list-style-type: none"> DSWD FO III prepositioned FNIs to Sta. Cruz, Zambales; Zaragoza, Nueva Ecija; and Doña Trinidad, Norzagaray, and San Miguel, Bulacan. DSWD FO III continuously coordinates with the affected LGUs relative to status of affected and displaced families.
22 August 2022	<ul style="list-style-type: none"> DSWD FO III activated Rapid Deployment Team (RDT) of the Disaster Response Management Division (DRMD) to continuously monitor the effects of STS Florita. DSWD FO III DRMD-RDT coordinated with DSWD Provincial Extension Offices and other concerned offices for significant disaster response updates relative to STS Florita. DSWD FO III QRTs were on standby for possible disaster response operations. DSWD FO III ensured the availability and prepositioning of FNIs in response to possible effects of STS Florita.

DSWD-FO V

DATE	SITUATIONS / ACTIONS UNDERTAKEN
23 August 2022	<ul style="list-style-type: none"> DSWD FO V closely monitors relevant updates and information on the effects of STS Florita through Local Disaster Risk Reduction and Management Offices (LDRRMOs), Local Social Welfare and Development Offices (LSWDOs), and Social Welfare and Development Teams (SWADTs) in six (6) provinces in the Region. The Regional Resource Operations Section (RROS) of DSWD FO V ensures the availability of FFPs and NFIs as need arises.
22 August 2022	<ul style="list-style-type: none"> DSWD FO V continuously conducted daily monitoring of the effects of STS Florita maximizing all available communication resources. Provincial Action Teams (PATs) and Municipal Action Teams (MATs) in the six (6) provinces within the Region were alerted and instructed to coordinate with their respective LDRRMOs and LSWDOs for significant disaster response updates. The Quick Response Teams (QRTs) of DSWD FO V were alerted for possible disaster response deployment.

DSWD-FO X

DATE	SITUATIONS / ACTIONS UNDERTAKEN
22 August 2022	<ul style="list-style-type: none"> DSWD FO X continuously conducts daily monitoring of STS "FLORITA" available maximizing all communication resources. DSWD FO X continuously coordinates with the Social Welfare and Development Teams (SWADT) and the LDRRMOs/ MSWDOs in the region for significant disaster response updates relative to STS "FLORITA". DSWD FO X ensures the availability and prepositioning of food and non-food items in response to possible effects of STS "FLORITA". DSWD FO X ensures the functionality of available telecommunications equipment.

DSWD-FO CALABARZON

DATE	SITUATIONS / ACTIONS UNDERTAKEN
24 August 2022	<ul style="list-style-type: none"> DSWD FO CALABARZON continuously coordinating with the RDRRMC IV-A on the logistical requirements for the delivery of FFPs in San Mateo, Rizal.

VII. Photo Documentation



24 AUGUST 2022
DSWD Field Office III prepositions food and non-food items at San Jose, Del Monte, Bulacan, intended for the families affected by Severe Tropical Storm Florita in Bulacan.
Source: <https://www.facebook.com/dswdfo3>



24 AUGUST 2022
DSWD Field Office III prepositions food and non-food items at Sta. Cruz, Zambales, intended for the families affected by Severe Tropical Storm Florita in Zambales.
Source: <https://www.facebook.com/dswdfo3>



24 AUGUST 2022
DSWD Field Office I unloads food and non-food items at the DSWD FO I Satellite Warehouse in Laoag, Ilocos Sur. These are intended for the families affected by Severe Tropical Storm Florita in Ilocos Sur.
Source: <https://www.facebook.com/dswdfo1>



24 AUGUST 2022
DSWD Field Office CAR distributes food and non-food items to the displaced families inside evacuation centers affected by Severe Tropical Storm Florita in Catangan, Besao.
Source: <https://www.facebook.com/dswdfo1>



24 AUGUST 2022
DSWD Field Office CAR distributes food and non-food items to the displaced families inside evacuation center affected by Severe Tropical Storm Florita in Lacub, Abra.


Source: <https://www.facebook.com/dswdfoocar>



DSWD **DRMB**
DISASTER RELIEF MANAGEMENT BOARD

24 AUGUST 2022
DSWD Field Office CAR distributes food and non-food items to the affected families affected by Severe Tropical Storm Florita in Fiangtin, Barlig, Mountain Province.

Source: <https://www.facebook.com/dswdfoocar>



DSWD **DRMB**
DISASTER RELIEF MANAGEMENT BOARD





The Disaster Response Operations Monitoring and Information Center (DROMIC) of DSWD-DRMB is closely coordinating with DSWD FOs for significant disaster response updates and assistance provided.

Prepared by:

**JEM ERIC F. FAMORCAN
MARIE JOYCE G. RAFANAN
JAN ERWIN ANDREW I. ONTANILLAS**

Released by:

LESLIE R. JAWILI