

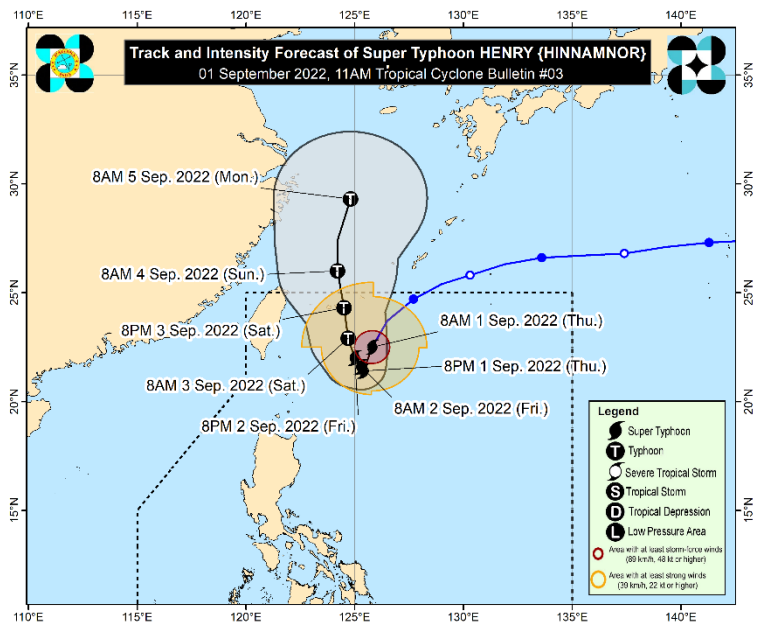
## DSWD DROMIC Preparedness for Response Report #1 on Super Typhoon Henry as of 01 September 2022, 6PM

### Situation Overview

Issued at 5:00 PM, 01 September 2022, “HENRY” SLIGHTLY WEAKENS AS IT BEGINS TO DECELERATE SOUTH-SOUTHWESTWARD OVER THE PHILIPPINE SEA NORTHEAST OF BATANES

#### Heavy Rainfall:

- Moderate to heavy rains will prevail over Batanes. Light to moderate with at times heavy rains over Babuyan Islands.
- By tomorrow, moderate to heavy rains over Batanes and Babuyan Islands.
- On Saturday early morning through afternoon, moderate to heavy rains possible over Batanes. Light to moderate with at times heavy rains possible over Babuyan Islands.
- Under these conditions, isolated to scattered flooding (including flash floods) and rain-induced landslides are possible especially in areas that are highly or very highly susceptible to these hazard as identified in hazard maps, and in localities with significant antecedent rainfall.
- This tropical cyclone is also forecast to enhance the Southwest Monsoon which may bring rains over the western section of Luzon beginning tomorrow. As such, the issuance of Weather Advisory for Southwest Monsoon is likely.



#### Severe Winds:

- Strong winds (strong breeze to near gale strength) will be experienced within any of the areas where Wind Signal no. 1 is currently in effect.
- The potential for hoisting a Wind Signal No. 2 is not ruled out.

#### Hazards affecting Coastal Waters:

- Under the influence of Super Typhoon HENRY, a Gale Warning is in effect for the northern and eastern seaboard of Northern Luzon. For more information, refer to Gale Warning #2 issued at 5:00 PM today.
- In the next 24 hours, HENRY may bring moderate to rough seas (1.2 to 4.0 m) over the eastern seaboard of Isabela, Central and Southern Luzon, and Visayas. These conditions

may be risky for those using small seacrafts. Mariners are advised to take precautionary measures when venturing out to sea and, if possible, avoid navigating in these conditions.

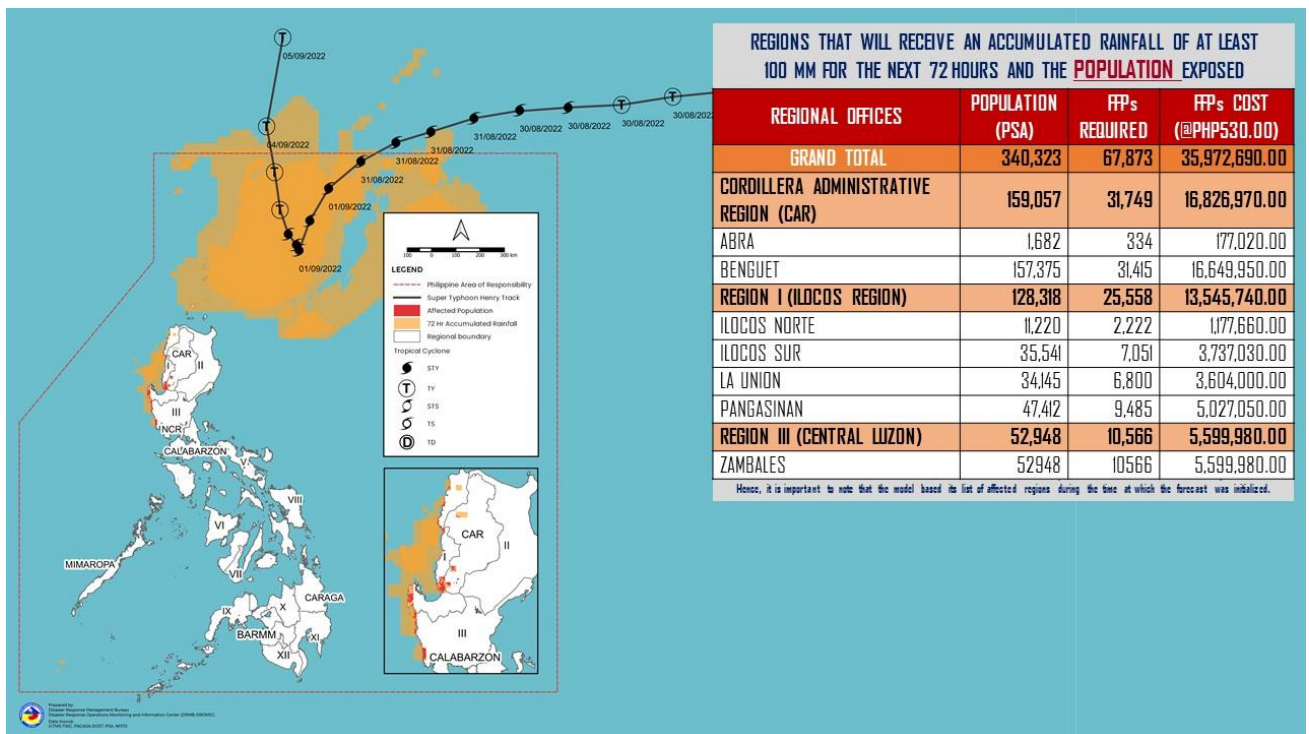
Track and Intensity Outlook:

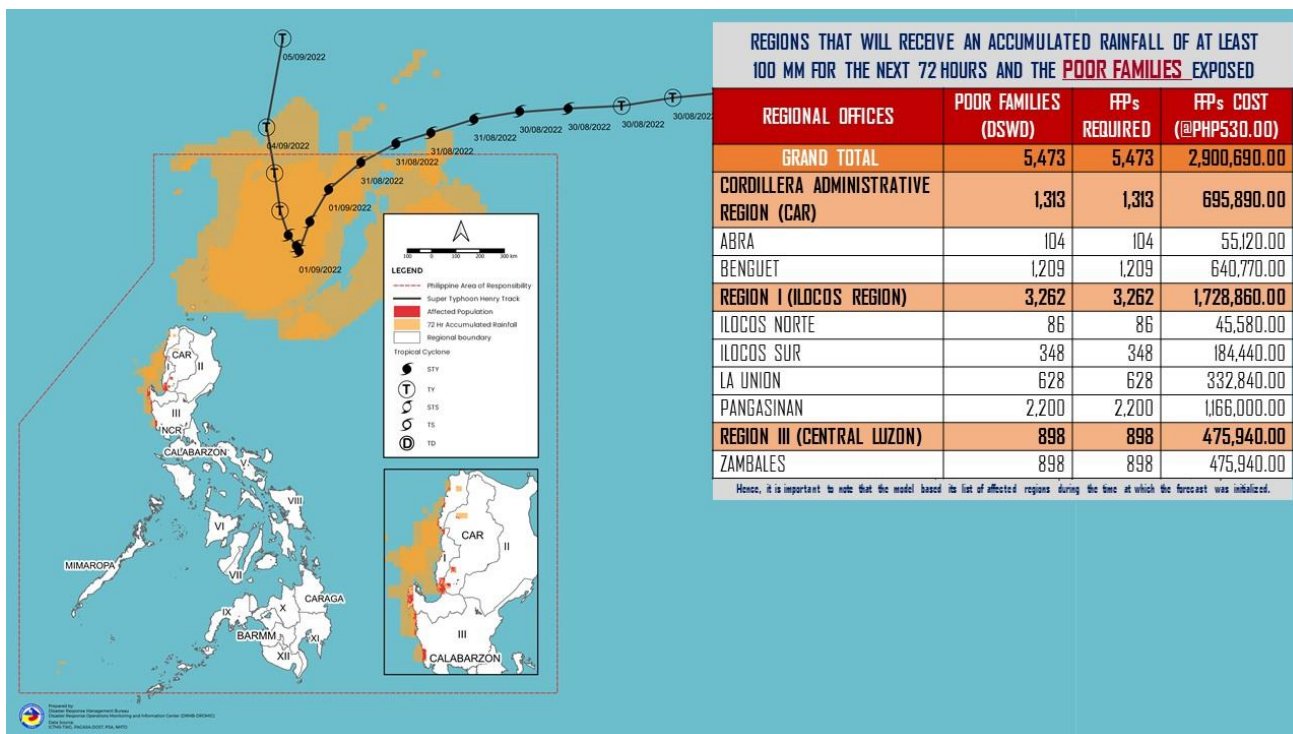
- Super Typhoon HENRY is forecast to move decelerate south southwestward beginning this afternoon. Tonight or tomorrow early morning, the tropical cyclone may become almost stationary. HENRY may begin tracking slowly northwestward by tomorrow afternoon before eventually accelerating northward by Saturday. On the forecast track, HENRY may exit the Philippine Area of Responsibility on Saturday evening or Sunday morning.
- This super typhoon will weaken gradually as it begins to slow down or enters the quasi-stationary phase.

The center of the eye of Super Typhoon “HENRY” was estimated based on all available data at 400 km East Northeast of Itbayat, Batanes (21.6 °N, 125.6 °E) moving South Southwestward at 15 km/h with a maximum sustained winds of 185 km/h near the center and gustiness of up to 230 km/h.

Source: DOST-PAGASA Severe Weather Bulletin

**Predictive Analytics for Humanitarian Response (PAHR)**





## Status of Prepositioned Resources: Stockpile and Standby Funds

The DSWD Central Office (CO), Field Offices (FOs), and National Resource Operations Center (NROC) have stockpiles and standby funds amounting to **₱1,506,550,582.57** with breakdown as follows (see Table 2):

### a. Standby Funds

A total of **₱600,441,200.86** standby funds in the CO and FOs. Of the said amount, **₱517,026,212.12** is the available **Quick Response Fund (QRF)** in the CO.

### b. Stockpiles

A total of **500,376** family food packs (FFPs) amounting to **₱300,846,946.54**, other food items amounting to **₱180,429,671.30** and non-food items (FNIs) amounting to **₱424,832,763.87** are available.

**Table 1. Available Stockpiles and Standby Funds**

REGIONAL / FIELD OFFICE	STANDBY FUNDS	FAMILY FOOD PACKS		OTHER FOOD ITEMS	NON-FOOD RELIEF ITEMS	TOTAL STANDBY FUNDS & STOCKPILE
		QUANTITY	TOTAL COST	TOTAL COST	TOTAL COST	
<b>TOTAL</b>	<b>600,441,200.86</b>	<b>500,376</b>	<b>300,846,946.54</b>	<b>180,429,671.30</b>	<b>424,832,763.87</b>	<b>1,506,550,582.57</b>
Central Office	517,026,212.12	-	-	-	-	517,026,212.12
NRLMB - NROC	-	42,977	26,397,134.00	29,670,037.47	32,082,708.79	88,149,880.26
NRLMB - VDRC	-	30,729	19,589,910.00	39,196,625.40	72,010.00	58,858,545.40
I	5,082,232.51	23,133	14,853,238.75	12,645,524.80	17,276,691.15	49,857,687.21
II	5,623,408.00	10,374	5,439,823.00	4,357,149.85	13,644,633.50	29,065,014.35
III	5,253,797.79	16,415	8,170,604.19	2,292,781.09	23,951,480.70	39,668,663.77
CALABARZON	5,000,000.47	13,690	8,252,637.75	3,159,406.00	30,687,092.16	47,099,136.38
MIMAROPA	7,120,619.78	32,974	23,386,198.38	9,984,849.00	18,525,527.34	59,017,194.50
V	5,000,000.00	64,317	33,308,290.56	6,279,587.05	41,459,319.40	86,047,197.01
VI	5,000,000.00	24,139	11,869,872.00	1,790,180.00	27,733,332.14	46,393,384.14
VII	5,000,000.00	31,535	24,249,630.00	12,762,068.59	35,608,076.14	77,619,774.73

REGIONAL / FIELD OFFICE	STANDBY FUNDS	FAMILY FOOD PACKS		OTHER FOOD ITEMS	NON-FOOD RELIEF ITEMS	TOTAL STANDBY FUNDS & STOCKPILE
		QUANTITY	TOTAL COST	TOTAL COST	TOTAL COST	
VIII	5,000,000.00	25,197	15,484,868.78	3,584,588.50	31,947,496.37	56,016,953.65
IX	5,000,000.00	27,027	9,535,704.01	6,280,661.28	15,176,872.85	35,993,238.14
X	5,243,500.50	20,169	14,064,934.50	15,537,262.83	26,727,544.00	61,573,241.83
XI	5,090,000.00	21,926	13,848,371.40	12,713,303.75	26,330,046.80	57,981,721.95
XII	5,000,969.85	20,037	11,123,250.00	7,638,855.00	23,560,363.98	47,323,438.83
CARAGA	5,000,000.00	19,058	13,226,252.00	334,307.51	16,292,395.60	34,852,955.11
NCR	5,000,000.00	17,278	8,140,338.64	1,807,904.45	5,561,838.21	20,510,081.30
CAR	5,000,459.84	59,401	39,905,888.58	10,394,578.73	38,195,334.74	93,496,261.89

Note: The Inventory Summary is as of 01 September 2022, 4PM.

Source: DRMB and NRLMB

## Situational Reports

### DSWD-DRMB

DATE	SITUATIONS / ACTIONS UNDERTAKEN
01 September 2022	<ul style="list-style-type: none"> <li>The Disaster Response Management Bureau (DRMB) is closely coordinating with the concerned field offices for significant disaster response updates.</li> <li>DRMB participated in the NDRRMC Weather updating for Typhoon "HENRY" and Tropical Depression Gardo on 01 September 2022.</li> <li>All DRMB Quick Response Team (QRT) members and emergency equipment are on standby and ready for deployment.</li> </ul>

### DSWD-NRLMB

DATE	SITUATIONS / ACTIONS UNDERTAKEN
01 September 2022	<ul style="list-style-type: none"> <li>DSWD-NRLMB is continuously repacking goods for possible augmentation.</li> <li>DSWD-NRLMB provides logistical augmentation to FOs on delivering FFPs to LGUs.</li> </ul>

### DSWD-CAR

DATE	SITUATIONS / ACTIONS UNDERTAKEN
01 September 2022	<ul style="list-style-type: none"> <li>DSWD FO CAR continuously conducts daily monitoring of Typhoon "HENRY" maximizing all available communication resources.</li> <li>The Quick Response Teams (QRTs) of DRMD is activated at the Regional Operations Center for continuous monitoring of their respective areas of responsibility.</li> <li>DSWD FO CAR ensures the availability and prepositioning of food and non-food items in response to possible effects of Typhoon "HENRY".</li> <li>DSWD FO CAR ensures the functionality and availability of telecommunications and transportation equipment.</li> </ul>

### DSWD-FO II

DATE	SITUATIONS / ACTIONS UNDERTAKEN
01 September 2022	<ul style="list-style-type: none"> <li>DSWD FO II attended the Pre-Disaster Risk Assessment (PDRA) Core Group Meeting relative to the preparedness for response measures of every member council of Cagayan Valley Regional Disaster Risk Reduction Management Council (CVRDRRMC).</li> <li>DSWD FO II ensures that the Regional Quick Response Teams (RQRTs), Social Welfare and Development Teams and City / Municipal Action Teams (C/MATs) in the region are on a ON-CALL/STANDBY status and are advised to coordinate with the Local Disaster Risk Reduction and Management Councils (LDRRMCs) / Local Social Welfare and Development Offices (LSWDOs) if there are concerns needed to be addressed by the Field Office.</li> </ul>

	<ul style="list-style-type: none"><li>• DSWD FO II ensures the availability of Food and Non-Food Items (FNIs) at any given time.</li><li>• DSWD FO II through the Disaster Response Management Division (DRMD) is continuously coordinating with the Provincial / City / Municipal Social Welfare and Development Offices (P/C/MSWDOs) and Provincial / City / Municipal Disaster Risk Reduction Management Offices (P/C/MDRRMOs) in the provinces of Cagayan, Isabela, Quirino, Nueva Vizcaya and Batanes for significant disaster response updates.</li></ul>
--	---

\*\*\*\*\*

*The Disaster Response Operations Monitoring and Information Center (DROMIC) of the DSWD-DRMB is closely monitoring the effects of the Super Typhoon "HENRY" and is coordinating with the concerned DSWD Field Offices for any significant updates.*

Prepared by:

**MARIE JOYCE G. RAFANAN**  
**AARON JOHN B. PASCUA**

Released by:

**RODEL V. CABADDU**