

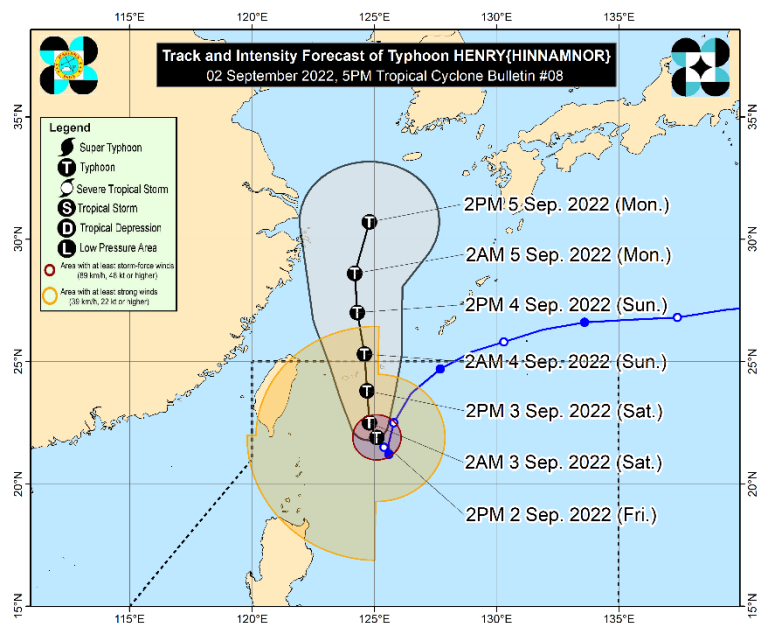
DSWD DROMIC Preparedness for Response Report #2 on Super Typhoon Henry as of 02 September 2022, 6PM

Situation Overview

Issued at 5:00 PM, 02 September 2022, “HENRY” CONTINUES TO WEAKEN WHILE MOVING NORTHWESTWARD OVER THE PHILIPPINE SEA EAST NORTHEAST OF BATANES

Heavy Rainfall:

- Tonight: Moderate to heavy rains likely over Ilocos Norte, Batanes, Babuyan Islands, and Abra. Light to moderate with at times heavy rains possible over Cagayan and the rest of Ilocos Region and Cordillera Administrative Region
- By tomorrow, moderate to heavy rains possible over Batanes. Light to moderate with at times heavy rains possible over Babuyan Islands.
- Under these conditions, isolated to scattered flooding (including flash floods) and rain-induced landslides are possible especially in areas that are highly or very highly susceptible to these hazard as identified in hazard maps, and in localities with significant antecedent rainfall.
- In the next 24 hours, the Southwest Monsoon will bring rains over Isabela, western portion of Central Luzon, and the rest of Cordillera Administrative Region. For more information, refer to Weather Advisory #1 issued at 11:00 AM today and the 24-Hour Public Weather Forecast issued at 4:00 PM today.



Severe Winds:

- Winds may reach gale-force strength in any areas where Wind Signal no. 2 is hoisted while strong winds (strong breeze to near gale strength) will be experienced within any of the areas where Wind Signal no. 1 is currently in effect.
- In the next 24 hours, occasional gust may also be experienced (especially in the coastal and mountainous areas) over Metro Manila, Isabela, Nueva Vizcaya, Quirino, Ilocos Region, Cordillera Administrative Region, Central Luzon, CALABARZON, Bicol Region, MIMAROPA, and the remaining localities in the mainland Cagayan that are not under the Wind Signal.

Hazards affecting Coastal Waters:

- Under the influence of Super Typhoon HENRY, a Gale Warning is in effect for the

seaboards of Northern Luzon and eastern seaboard of Central Luzon. For more information, refer to Gale Warning #5 issued at 5:00 PM today.

- In the next 24 hours, HENRY may bring moderate to rough seas over the eastern seaboard of Southern Luzon (1.2 to 3.0 m). These conditions may be risky for those using small seacrafts. Mariners are advised to take precautionary measures when venturing out to sea and, if possible, avoid navigating in these conditions.

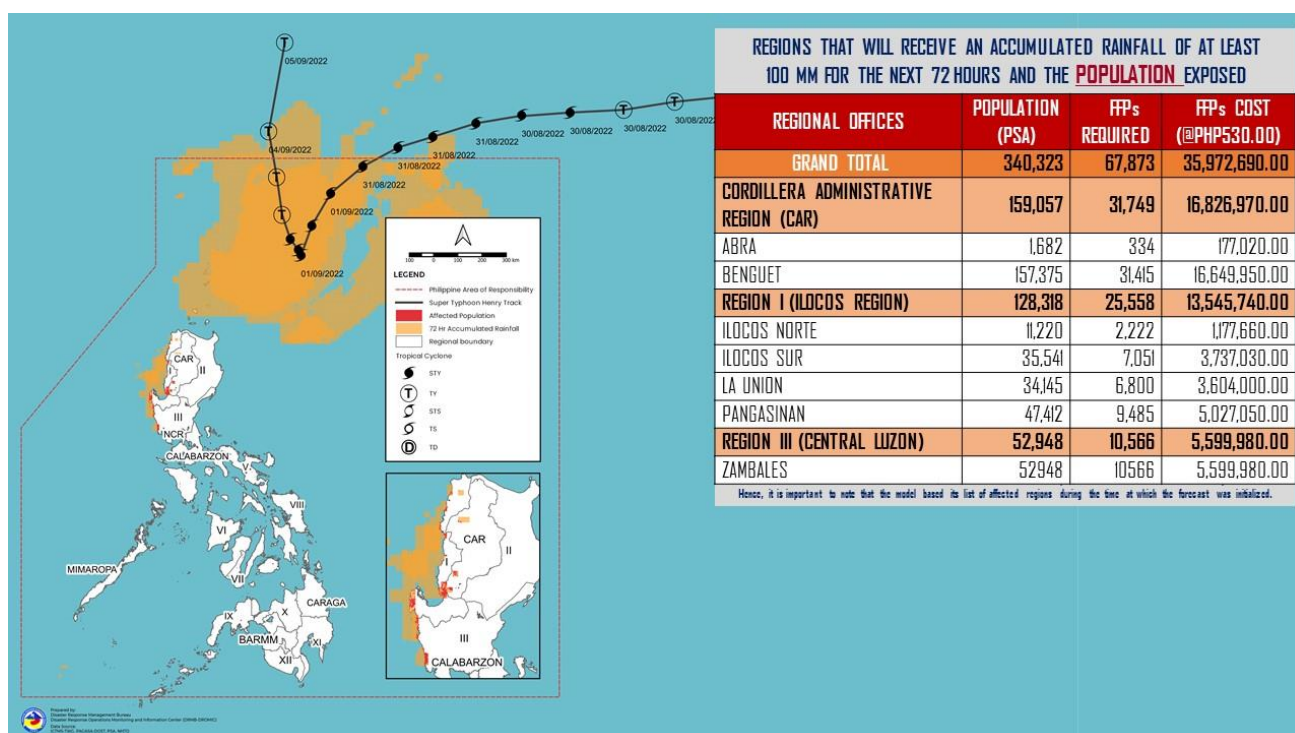
Track and Intensity Outlook:

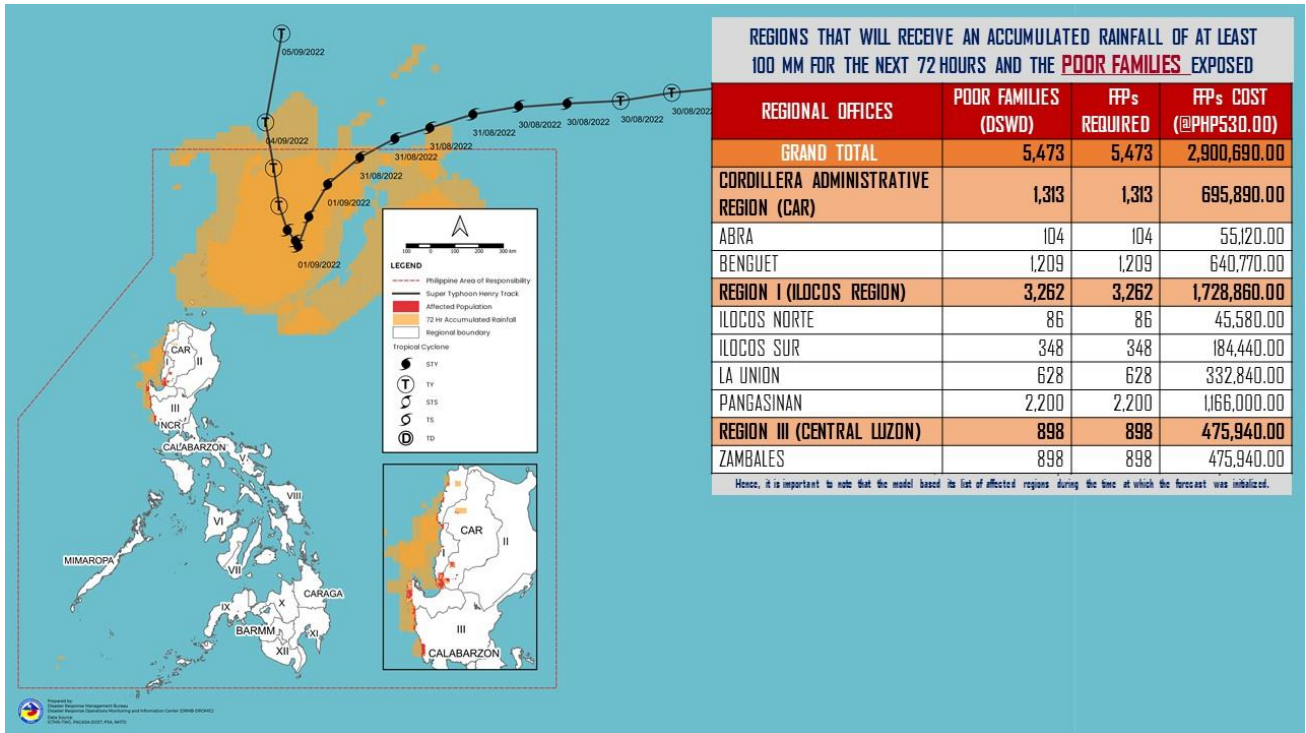
- Typhoon HENRY will continue moving slowly northwestward or north northwestward today through tomorrow early morning before it gradually accelerates northward beginning tomorrow. On the forecast track, HENRY may exit the Philippine Area of Responsibility tomorrow evening or Sunday morning.
- This typhoon is forecast to weaken further in the next 12 hours. As HENRY begins to accelerate northward, a short period of intensification may take place by tomorrow morning through Sunday.

The center of the eye of Typhoon “HENRY” was estimated based on all available data at 350 km East Northeast of Itbayat, Batanes (22.1 °N, 124.9 °E) moving Northwestward at 10 km/h with a maximum sustained winds of 155 km/h near the center and gustiness of up to 190 km/h.

Source: DOST-PAGASA Severe Weather Bulletin

Predictive Analytics for Humanitarian Response (PAHR)





Status of Prepositioned Resources: Stockpile and Standby Funds

The DSWD Central Office (CO), Field Offices (FOs), and National Resource Operations Center (NROC) have stockpiles and standby funds amounting to **₱1,547,484,991.44** with breakdown as follows (see Table 2):

a. Standby Funds

A total of **₱600,441,200.86** standby funds in the CO and FOs. Of the said amount, **₱517,026,212.12** is the available **Quick Response Fund (QRF)** in the CO.

b. Stockpiles

A total of **616,223 family food packs (FFPs)** amounting to **₱351,943,632.71**, **other food items** amounting to **₱179,281,666.30** and **non-food items (FNIs)** amounting to **₱415,818,491.57** are available.

Table 1. Available Stockpiles and Standby Funds

REGIONAL / FIELD OFFICE	STANDBY FUNDS	FAMILY FOOD PACKS		OTHER FOOD ITEMS	NON-FOOD RELIEF ITEMS	TOTAL STANDBY FUNDS & STOCKPILE
		QUANTITY	TOTAL COST	TOTAL COST	TOTAL COST	
TOTAL	600,441,200.86	616,223	351,943,632.71	179,281,666.30	415,818,491.57	1,547,484,991.44
Central Office	517,026,212.12	-	-	-	-	517,026,212.12
NRLMB - NROC	-	46,663	25,454,814.00	29,670,037.47	29,162,708.79	84,287,560.26
NRLMB - VDRC	-	30,729	19,589,910.00	39,196,625.40	72,010.00	58,858,545.40
I	5,082,232.51	23,133	14,853,238.75	12,645,524.80	17,276,691.15	49,857,687.21
II	5,623,408.00	10,374	5,439,823.00	4,357,149.85	13,644,633.50	29,065,014.35
III	5,253,797.79	16,364	8,146,464.36	2,016,181.09	18,145,014.90	33,561,458.14
CALABARZON	5,000,000.47	13,690	8,252,637.75	3,159,406.00	30,687,092.16	47,099,136.38
MIMAROPA	7,120,619.78	143,669	74,882,398.38	9,984,849.00	18,525,527.34	110,513,394.50
V	5,000,000.00	64,317	33,308,290.56	6,279,587.05	41,459,319.40	86,047,197.01
VI	5,000,000.00	24,734	12,079,842.00	1,759,275.00	27,445,525.64	46,284,642.64
VII	5,000,000.00	31,535	24,249,630.00	12,762,068.59	35,608,076.14	77,619,774.73

REGIONAL / FIELD OFFICE	STANDBY FUNDS	FAMILY FOOD PACKS		OTHER FOOD ITEMS	NON-FOOD RELIEF ITEMS	TOTAL STANDBY FUNDS & STOCKPILE
		QUANTITY	TOTAL COST	TOTAL COST	TOTAL COST	
VIII	5,000,000.00	27,197	16,572,728.78	2,621,588.50	31,947,496.37	56,141,813.65
IX	5,000,000.00	27,027	9,535,704.01	6,280,661.28	15,176,872.85	35,993,238.14
X	5,243,500.50	20,169	14,064,934.50	15,537,262.83	26,727,544.00	61,573,241.83
XI	5,090,000.00	21,926	13,848,371.40	12,713,303.75	26,330,046.80	57,981,721.95
XII	5,000,969.85	20,037	11,123,250.00	7,638,855.00	23,560,363.98	47,323,438.83
CARAGA	5,000,000.00	19,058	13,226,252.00	334,307.51	16,292,395.60	34,852,955.11
NCR	5,000,000.00	17,278	8,140,338.64	1,807,904.45	5,561,838.21	20,510,081.30
CAR	5,000,459.84	58,323	39,175,004.58	10,517,078.73	38,195,334.74	92,887,877.89

Note: The Inventory Summary is as of 02 September 2022, 4PM.

Source: DRMB and NRLMB

Situational Reports

DSWD-DRMB

DATE	SITUATIONS / ACTIONS UNDERTAKEN
02 September 2022	<ul style="list-style-type: none"> The Disaster Response Management Bureau (DRMB) is closely coordinating with the concerned field offices for significant disaster response updates. DRMB participated in the NDRRMC Weather updating for Super Typhoon "HENRY" and Tropical Depression Gardo on 01 September 2022. All DRMB Quick Response Team (QRT) members and emergency equipment are on standby and ready for deployment.

DSWD-NRLMB

DATE	SITUATIONS / ACTIONS UNDERTAKEN
02 September 2022	<ul style="list-style-type: none"> DSWD-NRLMB is continuously repacking goods for possible augmentation. DSWD-NRLMB provides logistical augmentation to FOs on delivering FFPs to LGUs.

DSWD-CAR

DATE	SITUATIONS / ACTIONS UNDERTAKEN
01 September 2022	<ul style="list-style-type: none"> DSWD FO CAR continuously conducts daily monitoring of Super Typhoon "HENRY" maximizing all available communication resources. The Quick Response Teams (QRTs) of DRMD is activated at the Regional Operations Center for continuous monitoring of their respective areas of responsibility. DSWD FO CAR ensures the availability and prepositioning of food and non-food items in response to possible effects of Super Typhoon "HENRY". DSWD FO CAR ensures the functionality and availability of telecommunications and transportation equipment.

DSWD-FO I

DATE	SITUATIONS / ACTIONS UNDERTAKEN
01 September 2022	<ul style="list-style-type: none"> DSWD FO I continuously conducts daily monitoring of Super Typhoon "HENRY" maximizing all available communication resources. DSWD FO I lead by Regional Director Marie Angela S. Gopalan attended the PDRA meeting facilitated by OCD in preparation for the possible effects of Super Typhoon "HENRY". DSWD FO I ensures the availability and prepositioning of food and non-food items in response to possible effects of Super Typhoon "HENRY".

DSWD-FO II

DATE	SITUATIONS / ACTIONS UNDERTAKEN
01 September 2022	<ul style="list-style-type: none"> • DSWD FO II attended the Pre-Disaster Risk Assessment (PDRA) Core Group Meeting relative to the preparedness for response measures of every member council of Cagayan Valley Regional Disaster Risk Reduction Management Council (CVRDRRMC). • DSWD FO II ensures that the Regional Quick Response Teams (RQRTs), Social Welfare and Development Teams and City / Municipal Action Teams (C/MATs) in the region are on a ON-CALL/STANDBY status and are advised to coordinate with the Local Disaster Risk Reduction and Management Councils (LDRRMCs) / Local Social Welfare and Development Offices (LSWDOs) if there are concerns needed to be addressed by the Field Office. • DSWD FO II ensures the availability of Food and Non-Food Items (FNIs) at any given time. • DSWD FO II through the Disaster Response Management Division (DRMD) is continuously coordinating with the Provincial / City / Municipal Social Welfare and Development Offices (P/C/MSWDOs) and Provincial / City / Municipal Disaster Risk Reduction Management Offices (P/C/MDRRMOs) in the provinces of Cagayan, Isabela, Quirino, Nueva Vizcaya and Batanes for significant disaster response updates.

DSWD-FO III

DATE	SITUATIONS / ACTIONS UNDERTAKEN
02 September 2022	<ul style="list-style-type: none"> • DSWD FO III continuously conducts daily monitoring of Typhoon "HENRY" maximizing all available communication resources. • DSWD FO III Regional and Provincial QRTs are on standby for possible disaster response operations. • DSWD FO III ensures the availability and prepositioning of food and non-food items in response to possible effects of Super Typhoon "HENRY".

The Disaster Response Operations Monitoring and Information Center (DROMIC) of the DSWD-DRMB is closely monitoring the effects of the Super Typhoon "HENRY" and is coordinating with the concerned DSWD Field Offices for any significant updates.

Prepared by:

MARIE JOYCE G. RAFANAN
AARON JOHN B. PASCUA

Released by:

LESLIE R. JAWILI