

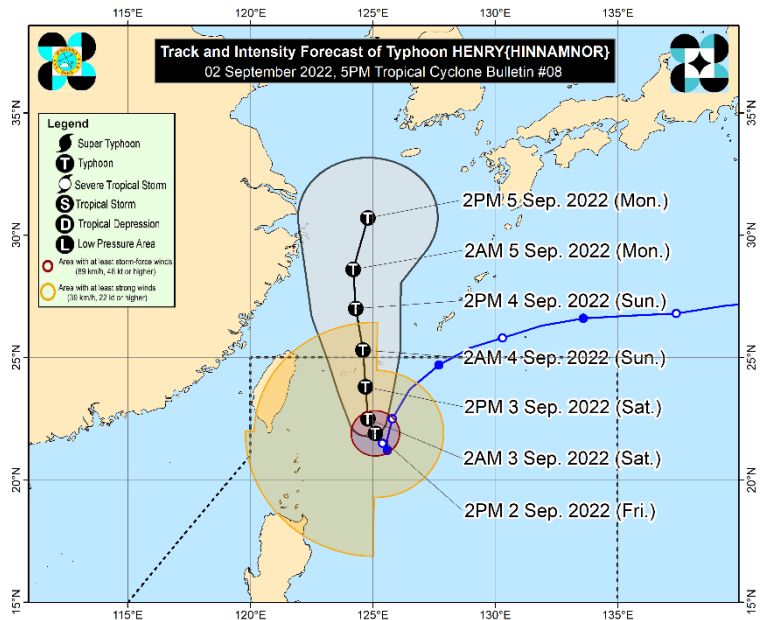
DSWD DROMIC Report #3 on Super Typhoon Henry as of 03 September 2022, 6PM

I. Situation Overview

Issued at 5:00 PM, 03 September 2022, “HENRY” MAINTAINS ITS STRENGTH WHILE MOVING NORTHWARD OVER THE SEA EAST OF TAIWAN

Heavy Rainfall:

- Today: Light to moderate with at times heavy rains likely over Batanes and Babuyan Islands.
- Under these conditions, isolated to scattered flooding (including flash floods) and rain-induced landslides are possible especially in areas that are highly or very highly susceptible to these hazard as identified in hazard maps, and in localities with significant antecedent rainfall.
- In the next 24 hours, the Southwest Monsoon enhanced by this typhoon will also bring monsoon rains over the western sections of Northern and Central Luzon. For more information, refer to Weather Advisory #3 issued at 11:00 AM today and the 24-Hour Public Weather Forecast at 4:00 PM today.



Severe Winds:

- Strong wind strength (strong breeze to near gale) will be experienced within any of the areas where Wind Signal no. 1 is currently in effect.
- In the next 24 hours, occasional gusts reaching strong to gale-force strength associated with the enhanced Southwest Monsoon and its convergence with the typhoon circulation may also be experienced (especially in the coastal and mountainous areas) over Ilocos Region, Cordillera Administrative Region, Central Luzon, Metro Manila, CALABARZON, Bicol Region, Cagayan, Isabela, Nueva Vizcaya, Quirino, Mindoro Provinces, Romblon, and the remaining localities in Babuyan Islands that are not under any wind signal.

Hazards affecting Coastal Waters:

- Under the influence of Typhoon HENRY, a Gale Warning is in effect for the seaboard of Northern Luzon. For more information, refer to Gale Warning #7 issued at 5:00 PM today.
- In the next 24 hours, HENRY may bring moderate to rough seas over the eastern seaboard of Central and Southern Luzon (1.2 to 3.0 m). These conditions may be risky for those using small seacrafts. Mariners are advised to take precautionary measures

when venturing out to sea and, if possible, avoid navigating in these conditions.

Track and Intensity Outlook:

- Under the influence of Typhoon HENRY, a Gale Warning is in effect for the seaboard of Northern Luzon. For more information, refer to Gale Warning #7 issued at 5:00 PM today.
- In the next 24 hours, HENRY may bring moderate to rough seas over the eastern seaboard of Central and Southern Luzon (1.2 to 3.0 m). These conditions may be risky for those using small seacrafts. Mariners are advised to take precautionary measures when venturing out to sea and, if possible, avoid navigating in these conditions.

The center of the eye of Typhoon “HENRY” was estimated based on all available data at 460km Northeast of Itbayat, Batanes (23.9 °N, 124.8 °E) moving Northwestward at 10 km/h with a maximum sustained winds of 150 km/h near the center and gustiness of up to 185 km/h.

Source: DOST-PAGASA Severe Weather Bulletin

II. Status of Affected Areas and Population

A total of **84 families** or **229 persons** are affected in **2 barangays** in **Region I** (see Table 1).

Table 1. Number of Affected Families / Persons

REGION / PROVINCE / MUNICIPALITY	NUMBER OF AFFECTED		
	Barangays	Families	Persons
GRAND TOTAL	2	84	229
REGION I	2	84	229
Ilocos Sur	2	84	229
<i>Burgos</i>	<i>1</i>	<i>71</i>	<i>179</i>
<i>Caoayan</i>	<i>1</i>	<i>13</i>	<i>50</i>

III. Status of Displaced Population

a. Inside Evacuation Center

There are **60 families** or **149 persons** currently taking temporary shelter in **Bessang Evacuation Center in Brgy. Mapanit, Burgos** (see Table 2).

Table 2. Number of Displaced Families / Persons Inside Evacuation Center

REGION / PROVINCE / MUNICIPALITY	NUMBER OF EVACUATION CENTERS (ECs)		NUMBER OF DISPLACED INSIDE ECs			
			Families		Persons	
	CUM	NOW	CUM	NOW	CUM	NOW
GRAND TOTAL	1	1	60	60	149	149
REGION I	1	1	60	60	149	149
Ilocos Sur	1	1	60	60	149	149
<i>Burgos</i>	<i>1</i>	<i>1</i>	<i>60</i>	<i>60</i>	<i>149</i>	<i>149</i>

b. Outside Evacuation Center

There are **11 families** or **30 persons** temporarily staying with their relatives and/or friends in **Region I** (see Table 3).

Table 3. Number of Displaced Families / Persons Outside Evacuation Center

REGION / PROVINCE / MUNICIPALITY	NUMBER OF DISPLACED			
	OUTSIDE ECs			
	Families		Persons	
	CUM	NOW	CUM	NOW
GRAND TOTAL	11	11	30	30
REGION I	11	11	30	30
Ilocos Sur	11	11	30	30
<i>Burgos</i>	<i>11</i>	<i>11</i>	<i>30</i>	<i>30</i>

c. Total Displaced Population

There are **71 families** or **179 persons** taking temporary shelter either in evacuation centers or with their relatives and/or friends (see Table 4).

Table 4. Total Number of Displaced Families / Persons

REGION / PROVINCE / MUNICIPALITY	TOTAL DISPLACED SERVED			
	Families		Persons	
	Total Families		Total Persons	
	CUM	NOW	CUM	NOW
GRAND TOTAL	71	71	179	179
REGION I	71	71	179	179
Ilocos Sur	71	71	179	179
<i>Burgos</i>	<i>71</i>	<i>71</i>	<i>179</i>	<i>179</i>

IV. Standby Funds and Prepositioned Relief Stockpile

OFFICE	STANDBY FUNDS	STOCKPILE			TOTAL STANDBY FUNDS & STOCKPILE TOTAL COST
		FAMILY FOOD PACKS		OTHER FOOD AND NON-FOOD ITEMS (FNIs)	
		QUANTITY	TOTAL COST		
TOTAL	600,441,200.86	627,482	359,828,577.83	591,584,630.66	1,551,854,409.35
DSWD CO	517,026,212.12	-	-	-	517,026,212.12
NRLMB NROC	-	48,163	25,454,814.00	58,832,746.26	84,287,560.26
NRLMB VDRC	-	30,729	19,589,910.00	39,268,635.40	58,858,545.40
DSWD FO I	5,082,232.51	23,133	14,853,238.75	29,922,215.95	49,857,687.21
DSWD FO II	5,623,408.00	10,374	5,439,823.00	17,044,845.35	28,108,076.35
DSWD FO III	5,253,797.79	19,345	9,620,310.61	19,154,471.62	34,028,580.02
DSWD FO CAR	5,000,459.84	58,274	39,143,046.43	48,536,427.63	92,679,933.90
Other FOs	62,455,090.60	437,464	245,727,435.04	378,825,288.45	687,007,814.09

Note: The Inventory Summary is as of 03 September 2022, 4PM.

1. Standby Funds

- ₱517.03 million Quick Response Fund (QRF) at the DSWD Central Office.
- ₱20.96 million available at DSWD FOs I, II, III and CAR.
- ₱62.46 million in other DSWD FOs which may support the relief needs through inter FO augmentation.

2. Prepositioned FFPs and Other Relief Items

- 78,892 FFPs available in Disaster Response Centers; of which, 48,163 FFPs are at the National Resource Operations Center (NROC), Pasay City and 30,729 FFPs are at the Visayas Disaster Resource Center (VDRC), Mandaue City.
- 111,126 FFPs available at DSWD FOs I, II, III and CAR.
- 437,464 FFPs in other DSWD FOs which may support the relief needs through inter-FO augmentation.
- ₱591.58 million worth of other FNIs at NROC, VDRC, and DSWD FO warehouses.

Source: DRMB and NRLMB

Situational Reports

DSWD-DRMB

DATE	SITUATIONS / ACTIONS UNDERTAKEN
03 September 2022	<ul style="list-style-type: none"> • The Disaster Response Management Bureau (DRMB) is closely coordinating with the concerned field offices for significant disaster response updates. • DRMB participated in the NDRRMC Weather updating for Super Typhoon "HENRY" and Tropical Depression Gardo on 01 September 2022. • All DRMB Quick Response Team (QRT) members and emergency equipment are on standby and ready for deployment.

DSWD-NRLMB

DATE	SITUATIONS / ACTIONS UNDERTAKEN
03 September 2022	<ul style="list-style-type: none"> • DSWD-NRLMB is continuously repacking goods for possible augmentation. • DSWD-NRLMB provides logistical augmentation to FOs on delivering FFPs to LGUs.

DSWD-CAR

DATE	SITUATIONS / ACTIONS UNDERTAKEN
01 September 2022	<ul style="list-style-type: none"> • DSWD FO CAR continuously conducts daily monitoring of Super Typhoon "HENRY" maximizing all available communication resources. • The Quick Response Teams (QRTs) of DRMD is activated at the Regional Operations Center for continuous monitoring of their respective areas of responsibility. • DSWD FO CAR ensures the availability and repositioning of food and non-food items in response to possible effects of Super Typhoon "HENRY". • DSWD FO CAR ensures the functionality and availability of telecommunications and transportation equipment.

DSWD-FO I

DATE	SITUATIONS / ACTIONS UNDERTAKEN
03 September 2022	<ul style="list-style-type: none"> • DSWD FO I continuously monitoring the effects of Southwest Monsoon and Typhoon Henry. • DSWD FO I continuously coordinating through the Provincial Operations Offices on the affected population in LGU Burgos and Caoyan, Ilocos Sur.
02 September 2022	<ul style="list-style-type: none"> • DSWD FO I facilitated the RDRRMC I – Response Cluster meeting with regards on the updates and actions taken of the LGUs and RDRRMC cluster member. • DSWD FO I facilitated the unloading of 3,600 bags of rice at DSWD FO1 Regional Warehouse in La Union to ensure availability of FFPs. • DSWD FO I recorded 47 families with 122 individuals have conducted pre-emptive evacuation in one (1) evacuation center while 12 families with 28 individuals are outside the evacuation center in Burgos, Ilocos Sur
01 September 2022	<ul style="list-style-type: none"> • DSWD FO I continuously conducts daily monitoring of Super Typhoon "HENRY" maximizing all available communication resources.

	<ul style="list-style-type: none"> • DSWD FO I lead by Regional Director Marie Angela S. Gopalan attended the PDRA meeting facilitated by OCD in preparation for the possible effects of Super Typhoon “HENRY”. • DSWD FO I ensures the availability and prepositioning of food and non-food items in response to possible effects of Super Typhoon “HENRY”.
--	--

DSWD-FO II

DATE	SITUATIONS / ACTIONS UNDERTAKEN
03 September 2022	<ul style="list-style-type: none"> • DSWD FO II recorded a total of one (1) family and/ or 5 individuals have conducted preemptive evacuation in one (1) evacuation center in Brgy. San Antonio, Basco, Batanes. • DSWD FO II continuously coordinating with concerned LGUs for possible augmentation support.
01 September 2022	<ul style="list-style-type: none"> • DSWD FO II attended the Pre-Disaster Risk Assessment (PDRA) Core Group Meeting relative to the preparedness for response measures of every member council of Cagayan Valley Regional Disaster Risk Reduction Management Council (CVRDRRMC). • DSWD FO II ensures that the Regional Quick Response Teams (RQRTs), Social Welfare and Development Teams and City / Municipal Action Teams (C/MATs) in the region are on a ON-CALL/STANDBY status and are advised to coordinate with the Local Disaster Risk Reduction and Management Councils (LDRRMCs) / Local Social Welfare and Development Offices (LSWDOs) if there are concerns needed to be addressed by the Field Office. • DSWD FO II ensures the availability of Food and Non-Food Items (FNIs) at any given time. • DSWD FO II through the Disaster Response Management Division (DRMD) is continuously coordinating with the Provincial / City / Municipal Social Welfare and Development Offices (P/C/MSWDOs) and Provincial / City / Municipal Disaster Risk Reduction Management Offices (P/C/MDRRMOs) in the provinces of Cagayan, Isabela, Quirino, Nueva Vizcaya and Batanes for significant disaster response updates.




DSWD-FO III

DATE	SITUATIONS / ACTIONS UNDERTAKEN
03 September 2022	<ul style="list-style-type: none"> • DSWD FO III continuously conducts daily monitoring of Typhoon “HENRY” maximizing all available communication resources. • DSWD FO III Regional and Provincial QRTs are on standby for possible disaster response operations. • DSWD FO III ensures the availability and prepositioning of food and non-food items in response to possible effects of Super Typhoon “HENRY”.

Photo Documentation




**03
SEPTEMBER
2022**

DSWD Field Office I facilitates the stockpiling of raw materials in preparation for the production of family food packs at DSWD Regional Warehouse, Biday, City of San Fernando, La Union.



**03
SEPTEMBER
2022**

DSWD Field Office I facilitates the unloading of bags of NFA rice at DSWD Regional Warehouse, Biday, City of San Fernando, La Union.

03 SEPTEMBER 2022

DSWD Field Office II continuously monitors and closely coordinates with the Social Welfare and Development Teams (SWADTs) and Municipal Action Teams (MATs) in the Region for significant disaster response updates.

03 SEPTEMBER 2022

DSWD Field Office III facilitates the production of family food packs and reconditioning of NFA rice at the DSWD Regional Warehouse.




**02
SEPTEMBER
2022**

DSWD Field Office III facilitates the repositioning of modular tents and laminated sacks as augmentation support to the Municipality of Dingalan, Aurora.



01 SEPTEMBER 2022

DSWD Field Office III facilitates the repositioning of laminated sacks as augmentation support to the Municipality of San Miguel, Tarlac City.



30-31 AUGUST 2022
DSWD Field Office III facilitates the prepositioning of food and non-food items as augmentation support to Botolan, and San Marcelino, Zambales.



30 AUGUST 2022
DSWD Field Office III facilitates the prepositioning of food and non-food items as augmentation support to Licab, Nueva Ecija.



The Disaster Response Operations Monitoring and Information Center (DROMIC) of the DSWD-DRMB is closely monitoring the effects of the Super Typhoon "HENRY" and is coordinating with the concerned DSWD Field Offices for any significant updates.

Prepared by:

**JEM ERIC F. FAMORCAN
PHIL JOBERT A. ZALDIVAR
JAN ERWIN ANDREW I. ONTANILLAS**

Released by:

RODEL V. CABADDU