

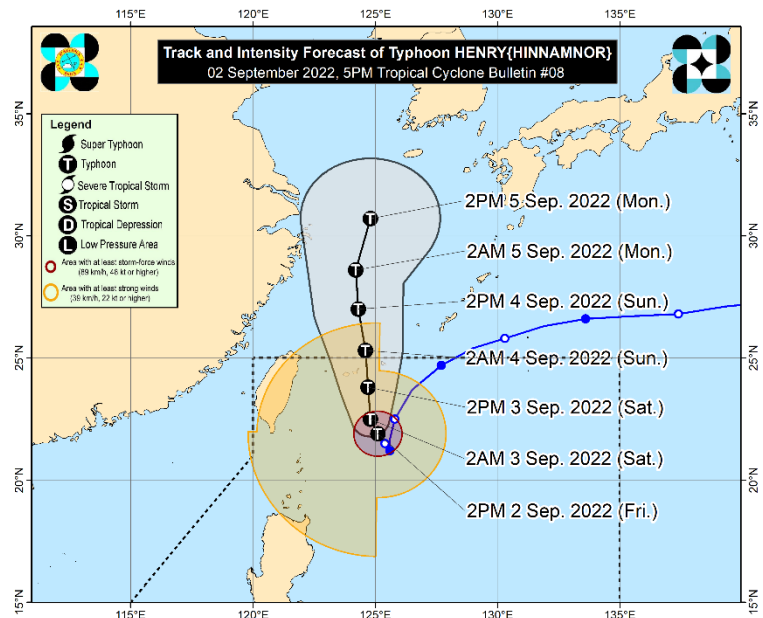
DSWD DROMIC Report #4 on Super Typhoon Henry as of 04 September 2022, 6PM

I. Situation Overview

Issued at 5:00 AM, 04 September 2022, TYPHOON "HENRY" TURNS NORTH NORTHWESTWARD OVER EAST CHINA SEA AND IS NOW OUTSIDE THE PHILIPPINE AREA OF RESPONSIBILITY.

Heavy Rainfall:

- In the next 24 hours, the Southwest Monsoon enhanced by this typhoon will also bring monsoon rains over the northern and western section of Northern Luzon and the western section of Northern and Central Luzon. For more information, refer to Weather Advisory #4 issued at 11:00 PM yesterday and the 24-Hour Public Weather Forecast at 4:00 AM today.



Severe Winds:

- Despite the lifting of Tropical Cyclone Wind Signals, the enhanced Southwest Monsoon, its convergence with the typhoon circulation, and the channeling of winds within the Luzon Strait will continue bringing strong winds (strong breeze to near gale strength) with gusts reaching gale-force strength at times over Batanes and Babuyan Islands today.
- Occasional gusts reaching strong wind strength associated with the enhanced Southwest Monsoon may also be experienced today (especially in the coastal and mountainous areas) over Ilocos Region, Cordillera Administrative Region, Central Luzon, Metro Manila, CALABARZON, Bicol Region, Cagayan, Isabela, Nueva Vizcaya, Quirino, Mindoro Provinces, and Romblon.

Hazards affecting Coastal Waters:

- Under the influence of Typhoon HENRY, a Gale Warning remains in effect for the northern and eastern seaboard of Northern Luzon. For more information, refer to Gale Warning #8 issued at 5:00 AM today.

Track and Intensity Outlook:

- Typhoon HENRY will continue moving generally northward or north northwestward over the East China Sea and will track towards South Korea, where it is likely to make landfall on Tuesday. Prior to next landfall, HENRY is forecast to re-intensify but is less likely to

return to super typhoon category.

The center of the eye of Typhoon "HENRY" was estimated based on all available data at 590 km North Northeast of Itbayat, Batanes (OUTSIDE PAR) (25.4 °N, 124.7 °E) moving North Northwestward at 15 km/h with a maximum sustained winds of 150 km/h near the center and gustiness of up to 185 km/h

Source: [DOST-PAGASA Severe Weather Bulletin](#)

II. Status of Affected Areas and Population

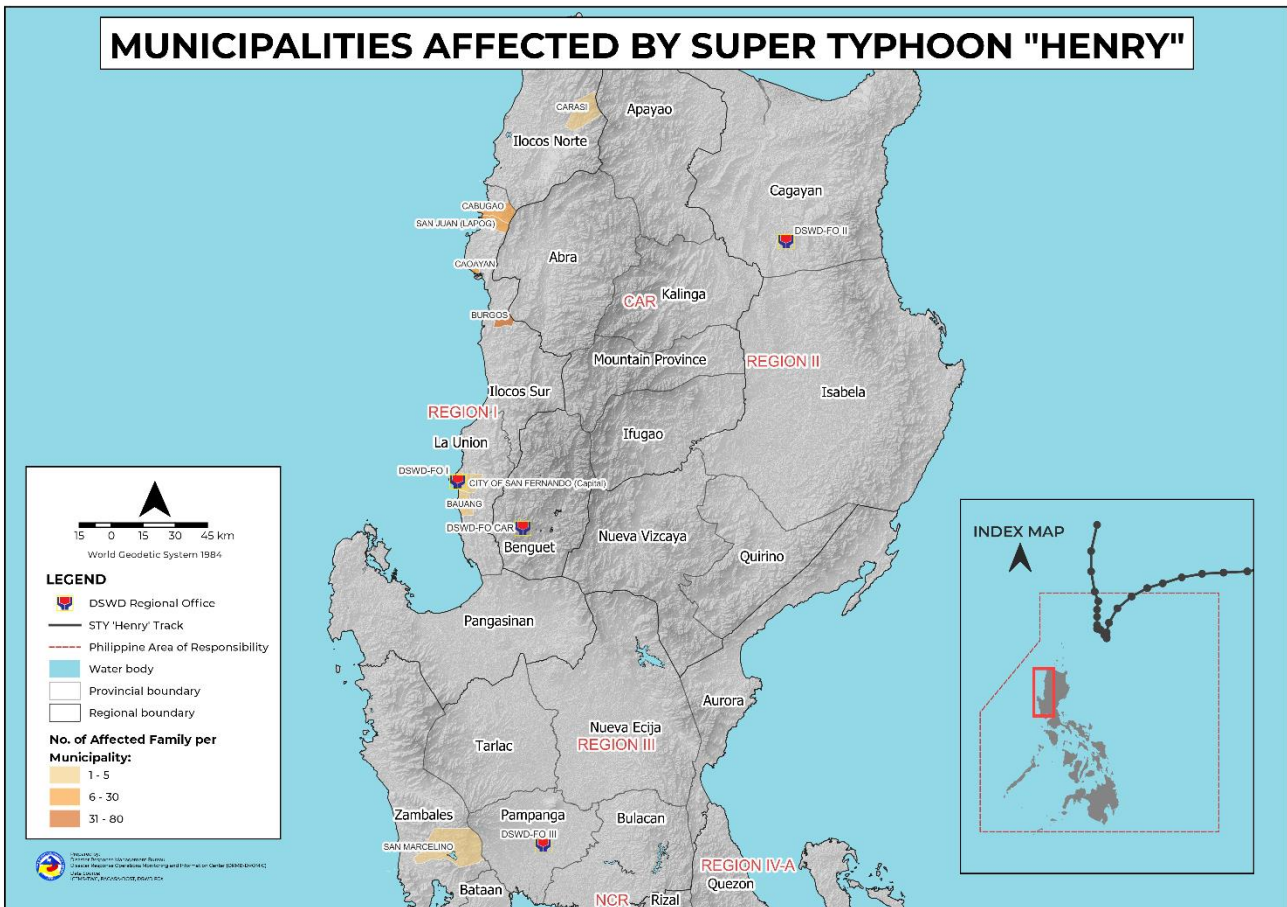
A total of **147 families** or **492 persons** are affected in **13 barangays** in **Regions I and III** (see Table 1).

Table 1. Number of Affected Families / Persons

REGION / PROVINCE / MUNICIPALITY	NUMBER OF AFFECTED		
	Barangays	Families	Persons
GRAND TOTAL	13	147	492
REGION I	12	144	479
Ilocos Norte	1	1	4
<i>Carasi</i>	1	1	4
Ilocos Sur	8	135	447
<i>Burgos</i>	1	71	179
<i>Cabugao</i>	5	26	130
<i>Caoayan</i>	1	13	50
<i>San Juan (Lapog)</i>	1	25	88
La Union	3	8	28
<i>Bauang</i>	1	3	10
<i>CITY OF SAN FERNANDO (Capital)</i>	2	5	18
REGION III	1	3	13
Zambales	1	3	13
<i>San Marcelino</i>	1	3	13

Note: Ongoing assessment and validation being conducted.

Source: DSWD Field Offices (FOs)



III. Status of Displaced Population

a. Inside Evacuation Center

There are **three (3) families** or **13 persons** currently taking temporary shelter in **one (1) evacuation center** in **Region III** (see Table 2).

Table 2. Number of Displaced Families / Persons Inside Evacuation Center

REGION / PROVINCE / MUNICIPALITY	NUMBER OF EVACUATION CENTERS (ECs)		NUMBER OF DISPLACED INSIDE ECs			
			Families		Persons	
	CUM	NOW	CUM	NOW	CUM	NOW
GRAND TOTAL	5	1	71	3	190	13
REGION I	4	-	68	-	177	-
Ilocos Sur	1	-	60	-	149	-
<i>Burgos</i>	1	-	60	-	149	-
La Union	3	-	8	-	28	-
<i>Bauang</i>	1	-	3	-	10	-
CITY OF SAN FERNANDO <i>(Capital)</i>	2	-	5	-	18	-
REGION III	1	1	3	3	13	13
Zambales	1	1	3	3	13	13
<i>San Marcelino</i>	1	1	3	3	13	13

Note: Ongoing assessment and validation being conducted.

Source: DSWD FOs

b. Outside Evacuation Center

A total of **11 families** or **30 persons** sought temporary shelter with their relatives and/or friends in **Region I** (see Table 3).

Table 3. Number of Displaced Families / Persons Outside Evacuation Center

REGION / PROVINCE / MUNICIPALITY	NUMBER OF DISPLACED			
	OUTSIDE ECs			
	Families		Persons	
	CUM	NOW	CUM	NOW
GRAND TOTAL	11	-	30	-
REGION I	11	-	30	-
Ilocos Sur	11	-	30	-
<i>Burgos</i>	11	-	30	-

Note: Ongoing assessment and validation being conducted.

Source: DSWD FOs

c. Total Displaced Population

There are **three (3) families** or **13 persons** taking temporarily shelter either in evacuation centers or with their relatives and/or friends (see Table 4).

Table 4. Total Number of Displaced Families / Persons

REGION / PROVINCE / MUNICIPALITY	TOTAL DISPLACED SERVED			
	Families		Persons	
	Total Families		Total Persons	
	CUM	NOW	CUM	NOW
GRAND TOTAL	82	3	220	13
REGION I	79	-	207	-
Ilocos Sur	71	-	179	-
<i>Burgos</i>	71	-	179	-
La Union	8	-	28	-
<i>Bauang</i>	3	-	10	-
<i>CITY OF SAN FERNANDO (Capital)</i>	5	-	18	-
REGION III	3	3	13	13
Zambales	3	3	13	13
<i>San Marcelino</i>	3	3	13	13

Note: Ongoing assessment and validation being conducted.

Source: DSWD FOs

IV. Cost of Humanitarian Assistance Provided

A total of **₱32,344.00** worth of assistance was provided to the affected families; of which, **₱5,400.00** from the **DSWD** and **₱26,944.00** from the **Local Government Unit (LGU)** (see Table 5).

Table 5. Cost of Assistance Provided to Affected Families / Persons

REGION / PROVINCE / MUNICIPALITY	COST OF ASSISTANCE				GRAND TOTAL
	DSWD	LGU	NGOs	OTHERS	
GRAND TOTAL	5,400.00	26,944.00	-	-	32,344.00
REGION I	5,400.00	26,944.00	-	-	32,344.00
Ilocos Norte	5,400.00	-	-	-	5,400.00
<i>Carasi</i>	5,400.00	-	-	-	5,400.00
Ilocos Sur	-	19,099.00	-	-	19,099.00
<i>Burgos</i>	-	19,099.00	-	-	19,099.00
La Union	-	7,845.00	-	-	7,845.00
<i>Bauang</i>	-	2,550.00	-	-	2,550.00
<i>CITY OF SAN FERNANDO (Capital)</i>	-	5,295.00	-	-	5,295.00

V. Response Actions and Interventions

a. Standby Funds and Prepositioned Relief Stockpile

OFFICE	STANDBY FUNDS	STOCKPILE			TOTAL STANDBY FUNDS & STOCKPILE
		FAMILY FOOD PACKS		OTHER FOOD AND NON-FOOD ITEMS (FNIs)	
		QUANTITY	TOTAL COST		
TOTAL	600,441,200.86	625,436	358,877,065.07	591,057,555.66	1,550,375,821.59
DSWD CO	517,026,212.12	-	-	-	517,026,212.12
NRLMB NROC	-	48,163	25,454,814.00	58,832,746.26	84,287,560.26
NRLMB VDRC	-	30,729	19,589,910.00	39,268,635.40	58,858,545.40
DSWD FO I	5,082,232.51	23,133	14,853,238.75	29,922,215.95	49,857,687.21
DSWD FO II	5,623,408.00	10,374	5,439,823.00	17,044,845.35	28,108,076.35
DSWD FO III	5,253,797.79	19,345	9,620,310.61	19,154,471.62	34,028,580.02
DSWD FO CAR	5,000,459.84	58,274	39,143,046.43	48,536,427.63	92,679,933.90
Other FOs	62,455,090.60	435,418.00	244,775,922.28	378,298,213.45	685,529,226.33

Note: The Inventory Summary is as of 04 September 2022, 4PM.

Source: DSWD-DRMB and DSWD-NRLMB

1. Standby Funds

- ₱517.03 million Quick Response Fund (QRF) at the DSWD Central Office.
- ₱20.96 million available at DSWD FOs I, II, III and CAR.
- ₱62.46 million in other DSWD FOs which may support the relief needs through inter FO augmentation.

2. Prepositioned FFPs and Other Relief Items

- 78,892 FFPs available in Disaster Response Centers; of which, 48,163 FFPs are at the National Resource Operations Center (NROC), Pasay City and 30,729 FFPs are at the Visayas Disaster Resource Center (VDRC), Mandaue City.
- 111,126 FFPs available at DSWD FOs I, II, III and CAR.
- 435,418 FFPs in other DSWD FOs which may support the relief needs through inter-FO augmentation.
- ₱591.06 million worth of other FNIs at NROC, VDRC and DSWD FO warehouses.

b. Food and Non-food Items (FNIs)

DSWD FO I

DATE	ACTIVITIES
04 September 2022	<ul style="list-style-type: none"> • DSWD FO I provided family food packs to the bereaved family in Carasi, Ilocos Norte, whom the family belongs to the Pantawid Pamilyang Pilipino Program (4Ps).

c. Other Activities

DSWD DRMB

DATE	SITUATIONS / ACTIONS UNDERTAKEN
04 September 2022	<ul style="list-style-type: none"> • The Disaster Response Management Bureau (DRMB) is closely coordinating with concerned field offices for significant disaster response updates. • All DRMB Quick Response Team (QRT) members and emergency equipment are on standby and ready for deployment.

DATE	SITUATIONS / ACTIONS UNDERTAKEN
01 September 2022	<ul style="list-style-type: none"> • DRMB participated in the NDRRMC Weather updating for Super Typhoon "HENRY" and Tropical Depression Gardo on 01 September 2022.

DSWD NRLMB

DATE	SITUATIONS / ACTIONS UNDERTAKEN
04 September 2022	<ul style="list-style-type: none"> • DSWD-NRLMB is continuously repacking goods for possible augmentation. • DSWD-NRLMB provides logistical augmentation to FOs on delivering FFPs to LGUs.

DSWD CAR

DATE	SITUATIONS / ACTIONS UNDERTAKEN
01 September 2022	<ul style="list-style-type: none"> • DSWD FO CAR continuously conducts daily monitoring of Super Typhoon "HENRY" maximizing all available communication resources. • The Quick Response Teams (QRTs) of DRMD is activated at the Regional Operations Center for continuous monitoring of their respective areas of responsibility. • DSWD FO CAR ensures the availability and prepositioning of food and non-food items in response to possible effects of Super Typhoon "HENRY". • DSWD FO CAR ensures the functionality and availability of telecommunications and transportation equipment.

DSWD FO I

DATE	SITUATIONS / ACTIONS UNDERTAKEN
04 September 2022	<ul style="list-style-type: none"> • DSWD FO I continuously monitors and coordinates with concerned offices for significant disaster response updates • DSWD FO I facilitated the provision of financial assistance amounting to ₱10,000.00 through the Crisis Intervention Section to the bereaved family in Carasi, Ilocos Norte.
02 September 2022	<ul style="list-style-type: none"> • DSWD FO I facilitated the RDRRMC I – Response Cluster meeting with regards on the updates and actions taken of the LGUs and RDRRMC cluster member. • DSWD FO I facilitated the unloading of 3,600 bags of rice at DSWD FO1 Regional Warehouse in La Union to ensure availability of FFPs. • DSWD FO I recorded 47 families with 122 individuals have conducted pre-emptive evacuation in one (1) evacuation center while 12 families with 28 individuals are outside the evacuation center in Burgos, Ilocos Sur
01 September 2022	<ul style="list-style-type: none"> • DSWD FO I continuously conducts daily monitoring of Super Typhoon "HENRY" maximizing all available communication resources. • DSWD FO I lead by Regional Director Marie Angela S. Gopalan attended the PDRA meeting facilitated by OCD in preparation for the possible effects of Super Typhoon "HENRY". • DSWD FO I ensures the availability and prepositioning of food and non-food items in response to possible effects of Super Typhoon "HENRY".

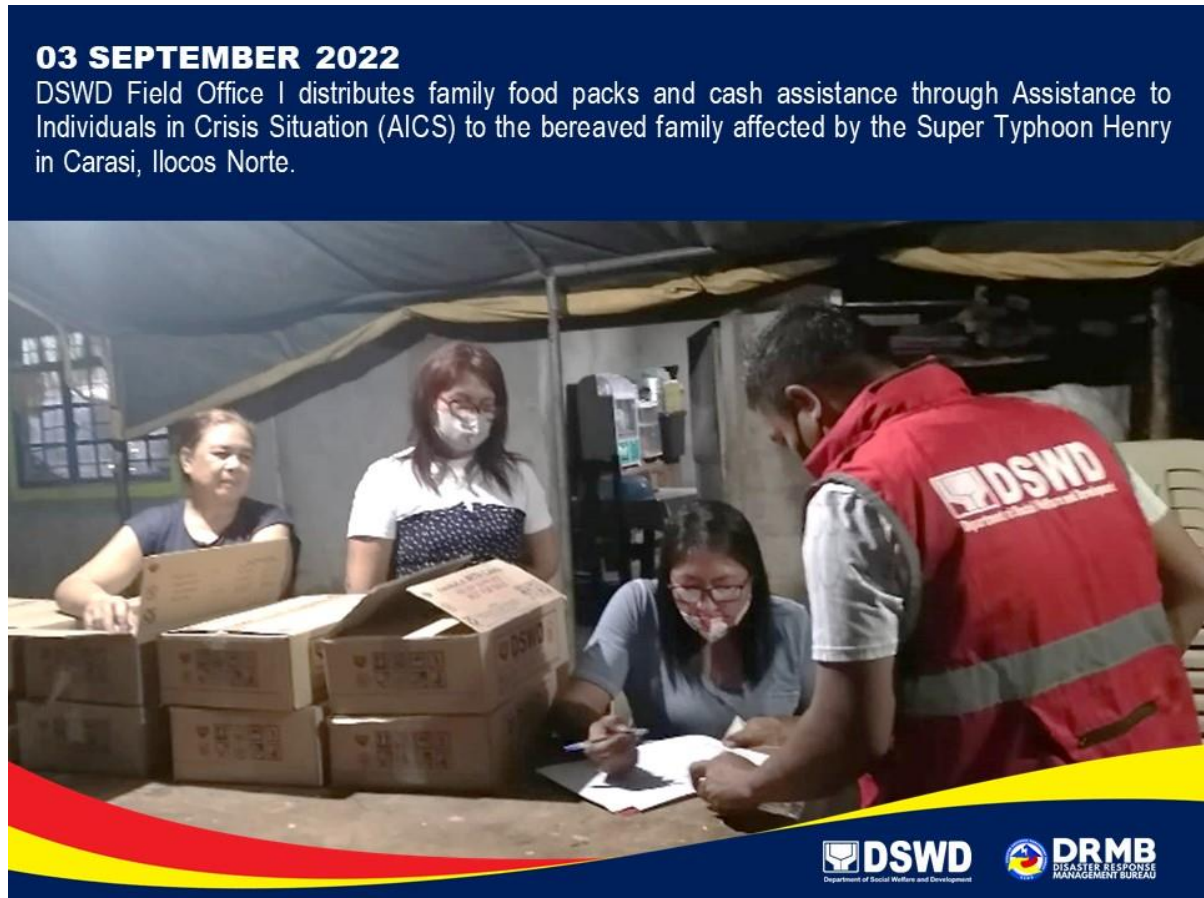
DSWD FO II

DATE	SITUATIONS / ACTIONS UNDERTAKEN
03 September 2022	<ul style="list-style-type: none"> • DSWD FO II recorded a total of one (1) family and/ or 5 individuals have conducted pre-emptive evacuation in one (1) evacuation center in Brgy. San Antonio, Basco, Batanes. • DSWD FO II continuously coordinates with concerned LGUs for possible augmentation support.
01 September 2022	<ul style="list-style-type: none"> • DSWD FO II attended the Pre-Disaster Risk Assessment (PDRA) Core Group Meeting relative to the preparedness for response measures of every member council of Cagayan Valley Regional Disaster Risk Reduction Management Council (CVRDRRMC). • DSWD FO II ensures that the Regional Quick Response Teams (RQRTs), Social Welfare and Development Teams and City / Municipal Action Teams (C/MATs) in the region are on a ON-CALL/STANDBY status and are advised to coordinate with the Local Disaster Risk Reduction and Management Councils (LDRRMCs) / Local Social Welfare and Development Offices (LSWDOs) if there are concerns needed to be addressed by the Field Office. • DSWD FO II ensures the availability of Food and Non-Food Items (FNIs) at any given time. • DSWD FO II through the Disaster Response Management Division (DRMD) is continuously coordinating with the Provincial / City / Municipal Social Welfare and Development Offices (P/C/MSWDOs) and Provincial / City / Municipal Disaster Risk Reduction Management Offices (P/C/MDRRMOs) in the provinces of Cagayan, Isabela, Quirino, Nueva Vizcaya and Batanes for significant disaster response updates.

DSWD FO III

DATE	SITUATIONS / ACTIONS UNDERTAKEN
04 September 2022	<ul style="list-style-type: none"> • DSWD FO III continuously conducts daily monitoring of Typhoon "HENRY" maximizing all available communication resources. • DSWD FO III Regional and Provincial QRTs are on standby for possible disaster response operations. • DSWD FO III ensures the availability and prepositioning of food and non-food items in response to possible effects of Super Typhoon "HENRY" • DSWD FO III coordinated with PDRRMO Bataan, DPEO Bataan, MDRRMO and MSWDO Mariveles, Bataan on the status of the reported flooded seven (7) barangays (Camaya, Ipag, Lucanin, and Townsite, Poblacion, Balon, and San Isidro) due to flash floods incident.

VI. Photo Documentation



The Disaster Response Operations Monitoring and Information Center (DROMIC) of DSWD-DRMB is closely coordinating with DSWD FOs for significant disaster response updates and assistance provided.

Prepared by:

JIANNE MAE C. PAMINTUAN
JOANNA CAMILLE JACINTO-LIZARDO
AARON JOHN B. PASCUA

Released by:

LESLIE R. JAWILI