

DSWD DROMIC Report #6 on Super Typhoon “Karding” as of 26 September 2022, 6PM

I. Situation Overview

Issued on 26 September 2022 at 5PM, Typhoon “KARDING” slightly intensifies while moving over the West Philippine Sea.

Hazards Affecting Land Areas

Heavy Rainfall:

- In the next 24 hours, occasional to monsoon rains are still possible in the next 24 hours over the western sections of Central Luzon, Southern Luzon, and Visayas. For more information, refer to the 24-Hour Public Weather Forecast issued at 4:00 PM today and the Weather Advisory #4 issued at 11:00 AM today.

Severe Winds:

- Areas under Wind Signal No. 1 are hereby lifted.

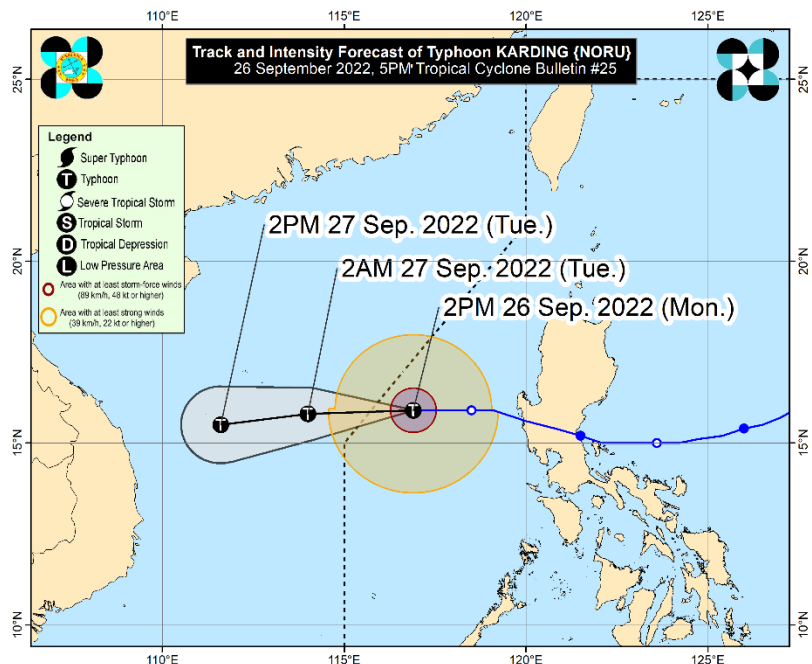
Hazards Affecting Coastal Waters

- In the next 24 hours, under the influence of KARDING and the enhanced Southwest Monsoon, moderate to rough seas (1.5 to 4.0 m) may prevail over the western seaboard of the country. These conditions may be risky for those using small seacrafts. Mariners are advised to take precautionary measures when venturing out to sea and, if possible, avoid navigating in these conditions.

Track and Intensity Outlook

- KARDING will continue moving its westward track towards Vietnam. On the track forecast, it will exit the Philippine Area of Responsibility tonight. This tropical cyclone is forecast to further intensify throughout the forecast period.

The center of the eye of Typhoon KARDING was estimated based on all available data at 425 km West of Dagupan City, Pangasinan (15.9 °N, 116.4 °E) moving Westward at 30 km/h with maximum sustained winds of 140 km/h near the center and gustiness of up to 170 km/h.



Source: DOST-PAGASA Severe Weather Bulletin

II. Status of Affected Areas and Population

A total of **15,861 families** or **58,468 persons** are affected in **778 barangays** in **Regions II, III, CALABARZON**, and **V** see (Table 1).

Table 1. Number of Affected Families / Persons

REGION / PROVINCE / MUNICIPALITY	NUMBER OF AFFECTED		
	Barangays	Families	Persons
GRAND TOTAL	778	15,861	58,468
REGION II	57	524	1,755
Isabela	14	117	408
Dinapigue	3	39	142
Divilacan	3	44	128
Palanan	2	16	77
Ramon	1	8	27
San Guillermo	5	10	34
Nueva Vizcaya	32	269	874
Alfonso Castaneda	2	77	254
Ambaguio	2	11	42
Aritao	4	19	72
Bagabag	2	31	89
Bambang	2	16	28
Bayombong (capital)	4	21	78
Diadi	4	23	65
Dupax del Norte	4	17	50
Kasibu	1	1	3
Quezon	3	29	115
Santa Fe	3	7	28
Solano	1	17	50
Quirino	11	138	473
Aglipay	1	22	60
Cabarroguis (capital)	1	30	107
Diffun	2	11	35
Maddela	3	51	187
Nagtipunan	3	23	77
Saguday	1	1	7
REGION III	444	11,517	42,582
Aurora	96	4,046	14,910
Baler (capital)	9	375	1,586
Casiguran	15	260	868
Dilasag	6	332	947
Dinalungan	8	437	1,470
Dingalan	10	1,036	4,382
Dipaculao	21	1,176	4,069
Maria Aurora	16	237	861
San Luis	11	193	727
Bataan	56	996	4,036
Abucay	2	59	290
Bagac	2	16	55
City of Balanga (capital)	5	107	431
Dinalupihan	1	1	7
Limay	9	51	248
Mariveles	9	249	869

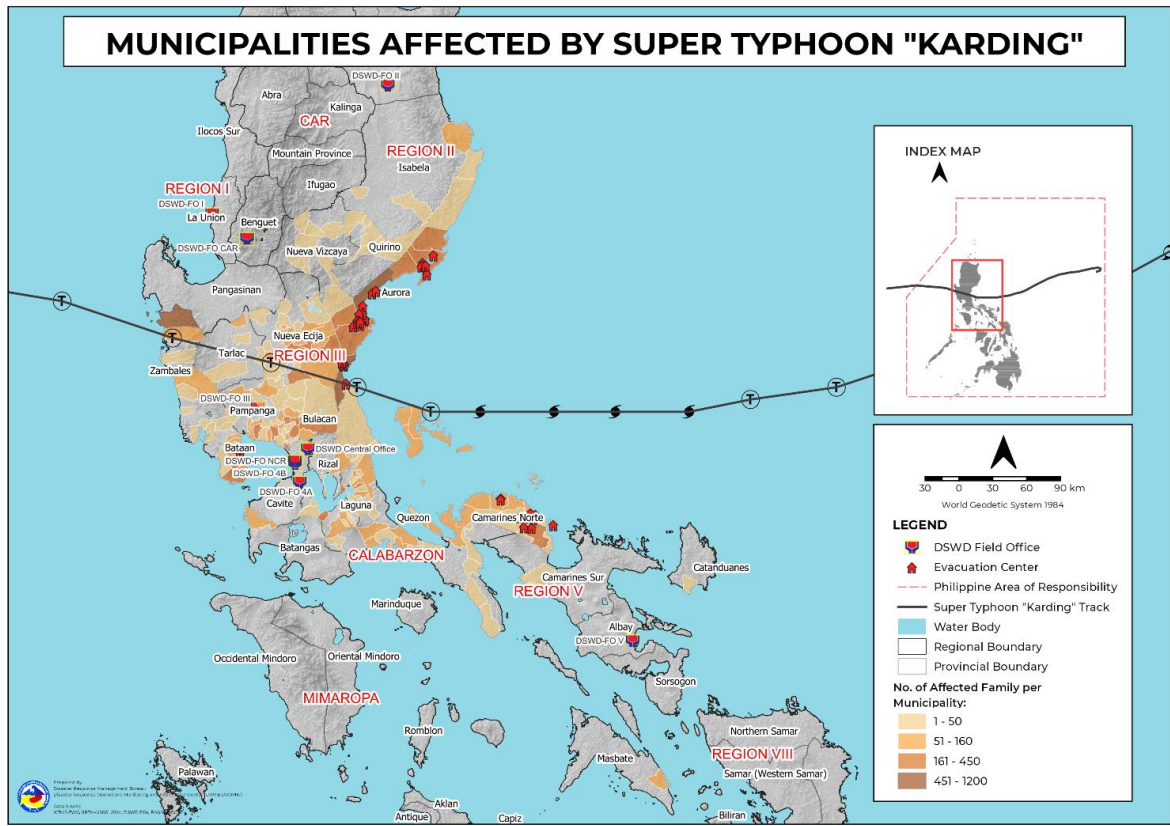
REGION / PROVINCE / MUNICIPALITY	NUMBER OF AFFECTED		
	Barangays	Families	Persons
<i>Orani</i>	5	60	301
<i>Orion</i>	9	223	922
<i>Pilar</i>	7	78	267
<i>Samal</i>	7	152	646
Bulacan	121	2,230	7,958
<i>Angat</i>	12	216	737
<i>Balagtas (Bigaa)</i>	3	6	27
<i>Baliuag</i>	4	100	341
<i>Bocaue</i>	5	127	458
<i>Bulacan</i>	2	10	37
<i>Bustos</i>	5	228	920
<i>Calumpit</i>	3	15	59
<i>Doña Remedios Trinidad</i>	5	41	146
<i>Guiguinto</i>	2	7	19
<i>Hagonoy</i>	4	18	61
<i>City of Malolos (capital)</i>	10	211	657
<i>City of Meycauayan</i>	1	10	35
<i>Norzagaray</i>	5	286	727
<i>Obando</i>	9	181	688
<i>Pandi</i>	2	3	19
<i>Paombong</i>	10	99	319
<i>Plaridel</i>	6	49	198
<i>Pulilan</i>	3	25	64
<i>San Ildefonso</i>	4	41	227
<i>City of San Jose del Monte</i>	5	52	233
<i>San Miguel</i>	1	43	216
<i>San Rafael</i>	10	122	490
<i>Santa Maria</i>	10	340	1,280
Nueva Ecija	80	2,116	8,252
<i>Bongabon</i>	3	103	482
<i>Cabanatuan City</i>	6	265	1,268
<i>Cabiao</i>	1	2	7
<i>City of Gapan</i>	3	210	1,013
<i>Cuyapo</i>	1	1	8
<i>Gabaldon (Bitulok & Sabani)</i>	8	299	1,031
<i>General Mamerto Natividad</i>	6	104	390
<i>General Tinio (Papaya)</i>	1	102	412
<i>Jaen</i>	5	21	97
<i>Laur</i>	4	58	239
<i>Licab</i>	4	42	114
<i>Llanera</i>	4	23	101
<i>Lupao</i>	1	9	31
<i>Palayan City (capital)</i>	5	348	1,230
<i>Pantabangan</i>	3	15	60
<i>Peñaranda</i>	1	18	56
<i>Rizal</i>	8	63	224
<i>San Antonio</i>	1	29	118
<i>Santa Rosa</i>	7	62	238
<i>Santo Domingo</i>	3	71	172
<i>Science City of Muñoz</i>	1	3	11
<i>Talavera</i>	1	108	389
<i>Zaragoza</i>	3	160	561
Pampanga	45	690	2,673
<i>Angeles City</i>	7	108	356
<i>Arayat</i>	1	83	307

REGION / PROVINCE / MUNICIPALITY	NUMBER OF AFFECTED		
	Barangays	Families	Persons
<i>Candaba</i>	3	28	132
<i>Floridablanca</i>	2	12	54
<i>Macabebe</i>	10	147	730
<i>Masantol</i>	14	255	901
<i>Mexico</i>	3	5	27
<i>Sasmuan (Sexmoan)</i>	5	52	166
Tarlac	8	97	364
<i>Capas</i>	4	28	111
<i>Gerona</i>	1	3	11
<i>La Paz</i>	1	6	21
<i>Moncada</i>	2	60	221
Zambales	38	1,342	4,389
<i>Botolan</i>	3	48	165
<i>Cabangan</i>	1	2	15
<i>Candelaria</i>	5	78	224
<i>Olongapo City</i>	4	25	97
<i>Palauig</i>	2	5	16
<i>San Narciso</i>	1	7	14
<i>Santa Cruz</i>	21	1,175	3,853
<i>Subic</i>	1	2	5
CALABARZON	208	2,840	10,535
Batangas	4	99	386
<i>Nasugbu</i>	4	99	386
Cavite	2	60	239
<i>Gen. Mariano Alvarez</i>	1	1	5
<i>Noveleta</i>	1	59	234
Laguna	105	1,142	4,203
<i>Cabuyao</i>	2	15	59
<i>City of Calamba</i>	1	3	12
<i>Cavinti</i>	2	13	51
<i>Famy</i>	7	59	193
<i>Kalayaan</i>	3	49	166
<i>Liliw</i>	1	30	86
<i>Los Baños</i>	13	234	885
<i>Luisiana</i>	9	21	71
<i>Lumban</i>	2	3	15
<i>Magdalena</i>	7	89	347
<i>Nagcarlan</i>	16	115	436
<i>Paete</i>	4	34	127
<i>Pagsanjan</i>	2	3	14
<i>Pakil</i>	10	178	628
<i>Pangil</i>	7	109	395
<i>Pila</i>	11	123	456
<i>Rizal</i>	2	6	37
<i>San Pablo City</i>	5	46	182
<i>Siniloan</i>	1	12	43
Quezon	87	1,356	5,019
<i>Agdangan</i>	3	19	68
<i>Alabat</i>	9	126	415
<i>Atimonan</i>	10	71	229
<i>Buenavista</i>	2	21	81
<i>Burdeos</i>	2	83	315
<i>Calauag</i>	1	74	142
<i>General Nakar</i>	1	32	152
<i>Guinayangan</i>	3	17	68

REGION / PROVINCE / MUNICIPALITY	NUMBER OF AFFECTED		
	Barangays	Families	Persons
<i>Gumaca</i>	1	1	2
<i>Infanta</i>	1	3	19
<i>Jomalig</i>	1	81	286
<i>Lucena City (capital)</i>	4	130	534
<i>Mulanay</i>	3	10	41
<i>Padre Burgos</i>	10	106	430
<i>Pagbilao</i>	2	26	89
<i>Panukulan</i>	3	150	684
<i>Patnanungan</i>	2	86	219
<i>Perez</i>	2	14	38
<i>Polillo</i>	5	50	210
<i>Quezon</i>	7	79	320
<i>Real</i>	7	95	382
<i>Sampaloc</i>	1	2	8
<i>San Francisco (Aurora)</i>	2	25	87
<i>City of Tayabas</i>	4	51	187
<i>Tiaong</i>	1	4	13
Rizal	10	183	688
<i>Cardona</i>	5	57	236
<i>Tanay</i>	5	126	452
REGION V	69	980	3,596
Camarines Norte	68	863	3,475
<i>Basud</i>	9	210	662
<i>Capalonga</i>	7	105	431
<i>Daet (capital)</i>	2	3	13
<i>Jose Panganiban</i>	14	158	741
<i>Labo</i>	4	17	73
<i>Mercedes</i>	3	16	70
<i>Paracale</i>	3	65	218
<i>San Lorenzo Ruiz (Imelda)</i>	1	1	3
<i>San Vicente</i>	2	13	44
<i>Santa Elena</i>	8	106	451
<i>Talisay</i>	11	69	381
<i>Vinzons</i>	4	100	388
Camarines Sur	1	28	32
<i>Libmanan</i>	1	1	5
<i>Pasacao</i>	-	27	27
Catanduanes	-	20	20
<i>Virac (capital)</i>	-	20	20
Masbate	-	69	69
<i>Cataingan</i>	-	69	69

Note: This version reflects the updated data on the affected families and persons in MIMAROPA as of 26 September 2022, 4PM. The previously reflected data were figures on the families and persons who took pre-emptive evacuation from the aforementioned region. Ongoing assessment and validation are being conducted.

Source: DSWD FOs



III. Status of Displaced Population

a. Inside Evacuation Center

There are **12,311 families** or **45,979 persons** currently taking temporary shelter in **976 evacuation centers** in **Regions II, III, CALABARZON, and V** (see Table 2).

Table 2. Number of Displaced Families / Persons Inside Evacuation Center

REGION / PROVINCE / MUNICIPALITY	NUMBER OF EVACUATION CENTERS (ECs)		NUMBER OF DISPLACED INSIDE ECs			
			Families		Persons	
	CUM	NOW	CUM	NOW	CUM	NOW
GRAND TOTAL	1,042	976	14,015	12,311	52,224	45,979
REGION II	51	35	423	279	1,426	955
Isabela	13	1	85	9	295	42
Dinapigue	4	-	39	-	142	-
Divilacan	3	-	27	-	77	-
Palanan	1	1	9	9	42	42
San Guillermo	5	-	10	-	34	-
Nueva Vizcaya	28	24	227	159	736	518
Alfonso Castaneda	4	-	68	-	218	-
Aritao	4	4	17	17	68	68
Bagabag	2	2	31	31	89	89
Bambang	2	2	9	9	28	28
Bayombong (capital)	3	3	11	11	36	36
Diadi	3	3	22	22	60	60
Dupax del Norte	4	4	17	17	50	50
Quezon	2	2	28	28	109	109
Santa Fe	3	3	7	7	28	28
Solano	1	1	17	17	50	50

REGION / PROVINCE / MUNICIPALITY	NUMBER OF EVACUATION CENTERS (ECs)		NUMBER OF DISPLACED			
			INSIDE ECs			
			Families		Persons	
	CUM	NOW	CUM	NOW	CUM	NOW
Quirino	10	10	111	111	395	395
<i>Aglipay</i>	1	1	22	22	60	60
<i>Cabarroguis (capital)</i>	1	1	30	30	107	107
<i>Diffun</i>	2	2	11	11	35	35
<i>Maddela</i>	3	3	43	43	170	170
<i>Nagtipunan</i>	2	2	4	4	16	16
<i>Saguday</i>	1	1	1	1	7	7
REGION III	672	627	10,060	8,589	37,441	31,734
Aurora	208	208	3,171	3,102	11,987	11,298
<i>Baler (capital)</i>	22	22	361	361	1,520	1,520
<i>Casiguran</i>	28	28	244	244	810	810
<i>Dilasag</i>	9	9	53	53	175	172
<i>Dinalungan</i>	18	18	274	212	910	709
<i>Dingalan</i>	27	27	915	908	3,892	3,413
<i>Dipaculao</i>	58	58	929	929	3,187	3,181
<i>Maria Aurora</i>	24	24	204	204	772	772
<i>San Luis</i>	22	22	191	191	721	721
Bataan	66	66	994	993	4,028	4,012
<i>Abucay</i>	2	2	59	59	290	290
<i>Bagac</i>	2	2	16	16	55	55
<i>City of Balanga (capital)</i>	8	8	107	106	431	429
<i>Dinalupihan</i>	1	1	1	1	7	7
<i>Limay</i>	9	9	51	51	248	248
<i>Mariveles</i>	9	9	249	249	869	869
<i>Orani</i>	4	4	58	58	293	291
<i>Orion</i>	15	15	223	223	922	913
<i>Pilar</i>	8	8	78	78	267	267
<i>Samal</i>	8	8	152	152	646	643
Bulacan	138	96	1,959	815	6,855	2,932
<i>Angat</i>	15	3	216	4	737	19
<i>Balagtas (Bigaa)</i>	3	-	6	-	27	-
<i>Baliuag</i>	9	9	100	100	341	341
<i>Bocaue</i>	6	6	127	127	458	458
<i>Bulacan</i>	2	2	10	10	37	37
<i>Bustos</i>	5	5	24	24	74	74
<i>Calumpit</i>	3	3	15	15	59	59
<i>Doña Remedios Trinidad</i>	7	7	41	41	146	146
<i>Guiguinto</i>	2	2	7	7	19	19
<i>Hagonoy</i>	4	4	18	18	61	61
<i>City of Malolos (capital)</i>	11	11	211	210	657	653
<i>City of Meycauayan</i>	1	-	10	-	35	-
<i>Norzagaray</i>	6	-	286	-	727	-
<i>Obando</i>	10	1	173	6	660	18
<i>Pandi</i>	2	2	3	3	19	19
<i>Paombong</i>	15	15	89	89	288	288
<i>Pulilan</i>	4	4	25	25	64	64
<i>San Ildefonso</i>	4	4	41	41	227	227
<i>City of San Jose del Monte</i>	6	6	52	52	233	233
<i>San Miguel</i>	1	1	43	43	216	216
<i>San Rafael</i>	11	-	122	-	490	-
<i>Santa Maria</i>	11	11	340	-	1,280	-
Nueva Ecija	132	132	1,873	1,687	7,342	6,680
<i>Bongabon</i>	12	12	103	103	482	482

REGION / PROVINCE / MUNICIPALITY	NUMBER OF EVACUATION CENTERS (ECs)		NUMBER OF DISPLACED			
			INSIDE ECs			
			Families		Persons	
	CUM	NOW	CUM	NOW	CUM	NOW
<i>Cabanatuan City</i>	5	5	265	265	1,268	1,268
<i>Cabiao</i>	1	1	2	2	7	7
<i>City of Gapan</i>	4	4	210	210	1,013	1,013
<i>Cuyapo</i>	1	1	1	1	8	8
<i>Gabaldon (Bitulok & Sabani)</i>	11	11	299	299	1,031	1,031
<i>General Mamerto Natividad</i>	12	12	104	104	390	390
<i>General Tinio (Papaya)</i>	10	10	102	100	412	405
<i>Jaen</i>	5	5	21	21	97	97
<i>Laur</i>	4	4	33	-	116	-
<i>Licab</i>	5	5	42	42	114	114
<i>Llanera</i>	3	3	23	23	101	101
<i>Lupao</i>	1	1	9	9	31	31
<i>Palayan City (capital)</i>	1	1	130	109	443	362
<i>Pantabangan</i>	2	2	15	15	60	60
<i>Peñaranda</i>	1	1	18	18	56	56
<i>Rizal</i>	8	8	63	63	224	224
<i>San Antonio</i>	1	1	29	29	118	118
<i>Santa Rosa</i>	5	5	62	57	238	219
<i>Santo Domingo</i>	8	8	71	71	172	172
<i>Science City of Muñoz</i>	1	1	3	3	11	11
<i>Talavera</i>	12	12	108	108	389	389
<i>Zaragoza</i>	19	19	160	35	561	122
Pampanga	60	56	646	576	2,545	2,129
<i>Angeles City</i>	7	7	108	108	356	356
<i>Arayat</i>	6	6	83	83	307	307
<i>Candaba</i>	3	3	28	28	132	132
<i>Floridablanca</i>	2	2	12	12	54	54
<i>Macabebe</i>	15	15	147	113	730	431
<i>Masantol</i>	19	19	221	221	801	801
<i>Mexico</i>	3	3	5	5	27	27
<i>Sasmuan (Sexmoan)</i>	5	1	42	6	138	21
Tarlac	8	8	97	97	364	364
<i>Capas</i>	4	4	28	28	111	111
<i>Gerona</i>	1	1	3	3	11	11
<i>La Paz</i>	1	1	6	6	21	21
<i>Moncada</i>	2	2	60	60	221	221
Zambales	60	61	1,320	1,319	4,320	4,319
<i>Botolan</i>	3	3	48	48	165	164
<i>Cabangan</i>	1	1	2	2	15	15
<i>Candelaria</i>	5	5	73	73	207	207
<i>Olongapo City</i>	6	7	25	25	97	97
<i>Palauig</i>	2	2	5	5	16	16
<i>San Narciso</i>	1	1	7	7	14	14
<i>Santa Cruz</i>	41	41	1,158	1,157	3,801	3,801
<i>Subic</i>	1	1	2	2	5	5
CALABARZON	243	243	2,756	2,756	10,238	10,233
Batangas	5	5	95	95	372	372
<i>Nasugbu</i>	5	5	95	95	372	372
Cavite	2	2	60	60	239	239
<i>Gen. Mariano Alvarez</i>	1	1	1	1	5	5
<i>Noveleta</i>	1	1	59	59	234	234
Laguna	107	107	1,062	1,062	3,920	3,920
<i>Cabuyao</i>	2	2	15	15	59	59

REGION / PROVINCE / MUNICIPALITY	NUMBER OF EVACUATION CENTERS (ECs)		NUMBER OF DISPLACED			
			INSIDE ECs			
	CUM	NOW	Families		Persons	
			CUM	NOW	CUM	NOW
City of Calamba	1	1	2	2	6	6
Cavinti	1	1	4	4	12	12
Famy	6	6	46	46	150	150
Kalayaan	6	6	49	49	166	166
Liliw	2	2	30	30	86	86
Los Baños	13	13	234	234	885	885
Luisiana	2	2	10	10	37	37
Lumban	2	2	3	3	15	15
Magdalena	7	7	75	75	289	289
Nagcarlan	16	16	115	115	436	436
Paete	4	4	34	34	127	127
Pagsanjan	2	2	3	3	14	14
Pakil	14	14	154	154	553	553
Pangil	8	8	104	104	380	380
Pila	13	13	123	123	456	456
Rizal	2	2	3	3	24	24
San Pablo City	5	5	46	46	182	182
Siniloan	1	1	12	12	43	43
Quezon	116	116	1,356	1,356	5,019	5,014
Agdangan	3	3	19	19	68	68
Alabat	13	13	126	126	415	415
Atimonan	10	10	71	71	229	229
Buenavista	2	2	21	21	81	81
Burdeos	3	3	83	83	315	315
Calauag	1	1	74	74	142	142
General Nakar	2	2	32	32	152	152
Guinayangan	3	3	17	17	68	68
Gumaca	1	1	1	1	2	2
Infanta	1	1	3	3	19	19
Jomalig	4	4	81	81	286	286
Lucena City (capital)	5	5	130	130	534	534
Mulanay	4	4	10	10	41	41
Padre Burgos	16	16	106	106	430	430
Pagbilao	3	3	26	26	89	89
Panukulan	7	7	150	150	684	684
Patnanungan	3	3	86	86	219	219
Perez	3	3	14	14	38	38
Polillo	5	5	50	50	210	205
Quezon	8	8	79	79	320	320
Real	11	11	95	95	382	382
Sampaloc	1	1	2	2	8	8
San Francisco (Aurora)	2	2	25	25	87	87
City of Tayabas	4	4	51	51	187	187
Tiaong	1	1	4	4	13	13
Rizal	13	13	183	183	688	688
Cardona	7	7	57	57	236	236
Tanay	6	6	126	126	452	452
REGION V	76	71	776	687	3,119	3,057
Camarines Norte	75	71	775	687	3,114	3,057
Basud	7	7	154	82	465	465
Capalonga	10	10	105	105	431	431
Daet (capital)	2	-	3	-	13	-
Jose Panganiban	15	15	143	143	668	668

REGION / PROVINCE / MUNICIPALITY	NUMBER OF EVACUATION CENTERS (ECs)		NUMBER OF DISPLACED			
			INSIDE ECs			
			Families		Persons	
	CUM	NOW	CUM	NOW	CUM	NOW
Labo	6	6	19	19	62	62
Mercedes	4	4	16	16	70	70
Paracale	3	3	65	65	218	218
San Lorenzo Ruiz (Imelda)	1	1	1	1	3	3
San Vicente	2	-	13	-	44	-
Santa Elena	9	9	89	89	402	402
Talisay	14	14	67	67	350	350
Vinzons	2	2	100	100	388	388
Camarines Sur	1	-	1	-	5	-
Libmanan	1	-	1	-	5	-

Note: Ongoing assessment and validation being conducted.

Source: DSWD FOs

b. Outside Evacuation Center

There are **1,610 families** or **5,710 persons** temporarily staying with their relatives or friends (see Table 3).

Table 3. Number of Displaced Families / Persons Outside Evacuation Center

REGION / PROVINCE / MUNICIPALITY	NUMBER OF DISPLACED			
	OUTSIDE ECs			
	Families		Persons	
	CUM	NOW	CUM	NOW
GRAND TOTAL	1,610	1,610	5,710	5,710
REGION II	63	63	219	219
Isabela	32	32	113	113
Divilacan	17	17	51	51
Palanan	7	7	35	35
Ramon	8	8	27	27
Nueva Vizcaya	23	23	89	89
Alfonso Castaneda	9	9	35	35
Ambaguio	11	11	40	40
Diadi	1	1	5	5
Dupax del Sur	1	1	3	3
Quezon	1	1	6	6
Quirino	8	8	17	17
Maddela	8	8	17	17
REGION III	1,424	1,424	5,034	5,034
Aurora	891	891	3,014	3,014
Baler (capital)	14	14	66	66
Casiguran	16	16	58	58
Dilasag	269	269	772	772
Dinalungan	189	189	651	651
Dingalan	121	121	490	490
Dipaculao	247	247	882	882
Maria Aurora	33	33	89	89
San Luis	2	2	6	6
Bataan	2	2	8	8
Orani	2	2	8	8
Bulacan	222	222	905	905
Bustos	204	204	846	846
Obando	8	8	28	28
Paombong	10	10	31	31

REGION / PROVINCE / MUNICIPALITY	NUMBER OF DISPLACED			
	OUTSIDE ECs			
	Families		Persons	
	CUM	NOW	CUM	NOW
Nueva Ecija	243	243	910	910
Laur	25	25	123	123
Palayan City (capital)	218	218	787	787
Pampanga	44	44	128	128
Masantol	34	34	100	100
Sasmuan (Sexmoan)	10	10	28	28
Zambales	22	22	69	69
Candelaria	5	5	17	17
Santa Cruz	17	17	52	52
CALABARZON	84	84	297	297
Batangas	4	4	14	14
Nasugbu	4	4	14	14
Laguna	80	80	283	283
City of Calamba	1	1	6	6
Cavinti	9	9	39	39
Famy	13	13	43	43
Luisiana	11	11	34	34
Magdalena	14	14	58	58
Pakil	24	24	75	75
Pangil	5	5	15	15
Rizal	3	3	13	13
REGION V	39	39	160	160
Camarines Norte	39	39	160	160
Basud	6	6	22	22
Jose Panganiban	15	15	73	73
Labo	2	2	11	11
Santa Elena	15	15	49	49
Talisay	1	1	5	5

Note: Ongoing assessment and validation being conducted.

Source: DSWD FOs

c. Total Displaced Population

There are **13,921 families** or **51,689 persons** displaced in **Regions II, III, CALABARZON**, and **V** (see Table 4).

Table 4. Total Number of Displaced Families / Persons

REGION / PROVINCE / MUNICIPALITY	TOTAL DISPLACED SERVED			
	Families		Persons	
	Total Families		Total Persons	
	CUM	NOW	CUM	NOW
GRAND TOTAL	15,625	13,921	57,934	51,689
REGION II	486	342	1,645	1,174
Isabela	117	41	408	155
Dinapigue	39	-	142	-
Divilacan	44	17	128	51
Palanan	16	16	77	77
Ramon	8	8	27	27
San Guillermo	10	-	34	-
Nueva Vizcaya	250	182	825	607
Alfonso Castaneda	77	9	253	35
Ambaguio	11	11	40	40
Aritao	17	17	68	68

REGION / PROVINCE / MUNICIPALITY	TOTAL DISPLACED SERVED			
	Families		Persons	
	Total Families		Total Persons	
	CUM	NOW	CUM	NOW
<i>Bagabag</i>	31	31	89	89
<i>Bambang</i>	9	9	28	28
<i>Bayombong (capital)</i>	11	11	36	36
<i>Diadi</i>	23	23	65	65
<i>Dupax del Norte</i>	17	17	50	50
<i>Dupax del Sur</i>	1	1	3	3
<i>Quezon</i>	29	29	115	115
<i>Santa Fe</i>	7	7	28	28
<i>Solano</i>	17	17	50	50
Quirino	119	119	412	412
<i>Aglipay</i>	22	22	60	60
<i>Cabarroguis (capital)</i>	30	30	107	107
<i>Diffun</i>	11	11	35	35
<i>Maddela</i>	51	51	187	187
<i>Nagtipunan</i>	4	4	16	16
<i>Saguday</i>	1	1	7	7
REGION III	11,484	10,013	42,475	36,768
Aurora	4,062	3,993	15,001	14,312
<i>Baler (capital)</i>	375	375	1,586	1,586
<i>Casiguran</i>	260	260	868	868
<i>Dilasag</i>	322	322	947	944
<i>Dinalungan</i>	463	401	1,561	1,360
<i>Dingalan</i>	1,036	1,029	4,382	3,903
<i>Dipaculao</i>	1,176	1,176	4,069	4,063
<i>Maria Aurora</i>	237	237	861	861
<i>San Luis</i>	193	193	727	727
Bataan	996	995	4,036	4,020
<i>Abucay</i>	59	59	290	290
<i>Bagac</i>	16	16	55	55
<i>City of Balanga (capital)</i>	107	106	431	429
<i>Dinalupihan</i>	1	1	7	7
<i>Limay</i>	51	51	248	248
<i>Mariveles</i>	249	249	869	869
<i>Orani</i>	60	60	301	299
<i>Orion</i>	223	223	922	913
<i>Pilar</i>	78	78	267	267
<i>Samal</i>	152	152	646	643
Bulacan	2,181	1,037	7,760	3,837
<i>Angat</i>	216	4	737	19
<i>Balagtas (Bigaa)</i>	6	-	27	-
<i>Baliuag</i>	100	100	341	341
<i>Bocaue</i>	127	127	458	458
<i>Bulacan</i>	10	10	37	37
<i>Bustos</i>	228	228	920	920
<i>Calumpit</i>	15	15	59	59
<i>Doña Remedios Trinidad</i>	41	41	146	146
<i>Guiguinto</i>	7	7	19	19
<i>Hagonoy</i>	18	18	61	61
<i>City of Malolos (capital)</i>	211	210	657	653
<i>City of Meycauayan</i>	10	-	35	-
<i>Norzagaray</i>	286	-	727	-
<i>Obando</i>	181	14	688	46
<i>Pandi</i>	3	3	19	19

REGION / PROVINCE / MUNICIPALITY	TOTAL DISPLACED SERVED			
	Families		Persons	
	Total Families		Total Persons	
	CUM	NOW	CUM	NOW
<i>Paombong</i>	99	99	319	319
<i>Pulilan</i>	25	25	64	64
<i>San Ildefonso</i>	41	41	227	227
<i>City of San Jose del Monte</i>	52	52	233	233
<i>San Miguel</i>	43	43	216	216
<i>San Rafael</i>	122	-	490	-
<i>Santa Maria</i>	340	-	1,280	-
Nueva Ecija	2,116	1,930	8,252	7,590
<i>Bongabon</i>	103	103	482	482
<i>Cabanatuan City</i>	265	265	1,268	1,268
<i>Cabiao</i>	2	2	7	7
<i>City of Gapan</i>	210	210	1,013	1,013
<i>Cuyapo</i>	1	1	8	8
<i>Gabaldon (Bitulok & Sabani)</i>	299	299	1,031	1,031
<i>General Mamerto Natividad</i>	104	104	390	390
<i>General Tinio (Papaya)</i>	102	100	412	405
<i>Jaen</i>	21	21	97	97
<i>Laur</i>	58	25	239	123
<i>Licab</i>	42	42	114	114
<i>Llanera</i>	23	23	101	101
<i>Lupao</i>	9	9	31	31
<i>Palayan City (capital)</i>	348	327	1,230	1,149
<i>Pantabangan</i>	15	15	60	60
<i>Peñaranda</i>	18	18	56	56
<i>Rizal</i>	63	63	224	224
<i>San Antonio</i>	29	29	118	118
<i>Santa Rosa</i>	62	57	238	219
<i>Santo Domingo</i>	71	71	172	172
<i>Science City of Muñoz</i>	3	3	11	11
<i>Talavera</i>	108	108	389	389
<i>Zaragoza</i>	160	35	561	122
Pampanga	690	620	2,673	2,257
<i>Angeles City</i>	108	108	356	356
<i>Arayat</i>	83	83	307	307
<i>Candaba</i>	28	28	132	132
<i>Floridablanca</i>	12	12	54	54
<i>Macabebe</i>	147	113	730	431
<i>Masantol</i>	255	255	901	901
<i>Mexico</i>	5	5	27	27
<i>Sasmuan (Sexmoan)</i>	52	16	166	49
Tarlac	97	97	364	364
<i>Capas</i>	28	28	111	111
<i>Gerona</i>	3	3	11	11
<i>La Paz</i>	6	6	21	21
<i>Moncada</i>	60	60	221	221
Zambales	1,342	1,341	4,389	4,388
<i>Botolan</i>	48	48	165	164
<i>Cabangan</i>	2	2	15	15
<i>Candelaria</i>	78	78	224	224
<i>Olongapo City</i>	25	25	97	97
<i>Palauig</i>	5	5	16	16
<i>San Narciso</i>	7	7	14	14
<i>Santa Cruz</i>	1,175	1,174	3,853	3,853

REGION / PROVINCE / MUNICIPALITY	TOTAL DISPLACED SERVED			
	Families		Persons	
	Total Families		Total Persons	
	CUM	NOW	CUM	NOW
<i>Subic</i>	2	2	5	5
CALABARZON	2,840	2,840	10,535	10,530
Batangas	99	99	386	386
<i>Nasugbu</i>	99	99	386	386
Cavite	60	60	239	239
<i>Gen. Mariano Alvarez</i>	1	1	5	5
<i>Noveleta</i>	59	59	234	234
Laguna	1,142	1,142	4,203	4,203
<i>Cabuyao</i>	15	15	59	59
<i>City of Calamba</i>	3	3	12	12
<i>Cavinti</i>	13	13	51	51
<i>Famy</i>	59	59	193	193
<i>Kalayaan</i>	49	49	166	166
<i>Liliw</i>	30	30	86	86
<i>Los Baños</i>	234	234	885	885
<i>Luisiana</i>	21	21	71	71
<i>Lumban</i>	3	3	15	15
<i>Magdalena</i>	89	89	347	347
<i>Nagcarlan</i>	115	115	436	436
<i>Paete</i>	34	34	127	127
<i>Pagsanjan</i>	3	3	14	14
<i>Pakil</i>	178	178	628	628
<i>Pangil</i>	109	109	395	395
<i>Pila</i>	123	123	456	456
<i>Rizal</i>	6	6	37	37
<i>San Pablo City</i>	46	46	182	182
<i>Siniloan</i>	12	12	43	43
Quezon	1,356	1,356	5,019	5,014
<i>Agdangan</i>	19	19	68	68
<i>Alabat</i>	126	126	415	415
<i>Atimonan</i>	71	71	229	229
<i>Buenavista</i>	21	21	81	81
<i>Burdeos</i>	83	83	315	315
<i>Calauag</i>	74	74	142	142
<i>General Nakar</i>	32	32	152	152
<i>Guinayangan</i>	17	17	68	68
<i>Gumaca</i>	1	1	2	2
<i>Infanta</i>	3	3	19	19
<i>Jomalig</i>	81	81	286	286
<i>Lucena City (capital)</i>	130	130	534	534
<i>Mulanay</i>	10	10	41	41
<i>Padre Burgos</i>	106	106	430	430
<i>Pagbilao</i>	26	26	89	89
<i>Panukulan</i>	150	150	684	684
<i>Patnanungan</i>	86	86	219	219
<i>Perez</i>	14	14	38	38
<i>Polillo</i>	50	50	210	205
<i>Quezon</i>	79	79	320	320
<i>Real</i>	95	95	382	382
<i>Sampaloc</i>	2	2	8	8
<i>San Francisco (Aurora)</i>	25	25	87	87
<i>City of Tayabas</i>	51	51	187	187
<i>Tiaong</i>	4	4	13	13

REGION / PROVINCE / MUNICIPALITY	TOTAL DISPLACED SERVED			
	Families		Persons	
	Total Families		Total Persons	
	CUM	NOW	CUM	NOW
Rizal	183	183	688	688
Cardona	57	57	236	236
Tanay	126	126	452	452
REGION V	815	726	3,279	3,217
Camarines Norte	814	726	3,274	3,217
Basud	160	88	487	487
Capalonga	105	105	431	431
Daet (capital)	3	-	13	-
Jose Panganiban	158	158	741	741
Labo	21	21	73	73
Mercedes	16	16	70	70
Paracale	65	65	218	218
San Lorenzo Ruiz (Imelda)	1	1	3	3
San Vicente	13	-	44	-
Santa Elena	104	104	451	451
Talisay	68	68	355	355
Vinzons	100	100	388	388
Camarines Sur	1	-	5	-
Libmanan	1	-	5	-

Note: Ongoing assessment and validation being conducted.

Source: DSWD FOs

IV. Cost of Humanitarian Assistance Provided

A total of **₱1,586,732.20** worth of assistance was provided to the affected families; of which, **₱1,450,217.20** from the **DSWD** and **₱136,515.00** from the **Local Government Unit (LGU)** (see Table 5).

Table 5. Cost of Assistance Provided to Affected Families / Persons

REGION / PROVINCE / MUNICIPALITY	COST OF ASSISTANCE				
	DSWD	LGU	NGOs	OTHERS	GRAND TOTAL
GRAND TOTAL	1,450,217.20	136,515.00	-	-	1,586,732.20
REGION II	36,604.00	-	-	-	36,604.00
Isabela	21,762.00	-	-	-	21,762.00
Dinapigue	21,762.00	-	-	-	21,762.00
Nueva Vizcaya	8,704.00	-	-	-	8,704.00
Dupax del Norte	8,704.00	-	-	-	8,704.00
Quirino	6,138.00	-	-	-	6,138.00
Diffun	6,138.00	-	-	-	6,138.00
REGION III	1,340,000.00	126,015.00	-	-	1,466,015.00
Aurora	1,340,000.00	15,855.00	-	-	1,355,855.00
Casiguran	-	11,855.00	-	-	11,855.00
Dilasag	-	4,000.00	-	-	4,000.00
Dingalan	1,340,000.00	-	-	-	1,340,000.00
Nueva Ecija	-	105,740.00	-	-	105,740.00
Palayan City (capital)	-	97,940.00	-	-	97,940.00
Zaragoza	-	7,800.00	-	-	7,800.00
Tarlac	-	3,420.00	-	-	3,420.00
La Paz	-	3,420.00	-	-	3,420.00
Zambales	-	1,000.00	-	-	1,000.00

REGION / PROVINCE / MUNICIPALITY	COST OF ASSISTANCE				
	DSWD	LGU	NGOs	OTHERS	GRAND TOTAL
<i>Olongapo City</i>	-	1,000.00	-	-	1,000.00
REGION V	73,613.20	10,500.00	-	-	84,113.20
Camarines Norte	4,300.00	-	-	-	4,300.00
<i>Vinzons</i>	4,300.00	-	-	-	4,300.00
Camarines Sur	16,335.00	4,700.00	-	-	21,035.00
<i>Pasacao</i>	16,335.00	4,700.00	-	-	21,035.00
Catanduanes	9,301.20	-	-	-	9,301.20
<i>Virac (capital)</i>	9,301.20	-	-	-	9,301.20
Masbate	43,677.00	-	-	-	43,677.00
<i>Cataingan</i>	43,677.00	-	-	-	43,677.00
Sorsogon	-	5,800.00	-	-	5,800.00
<i>Matnog</i>	-	5,800.00	-	-	5,800.00

Source: DSWD FOs

V. Response Actions and Interventions

a. Standby Funds and Prepositioned Relief Stockpile

OFFICE	STANDBY FUNDS	STOCKPILE			TOTAL STANDBY FUNDS & STOCKPILE
		FAMILY FOOD PACKS		OTHER FOOD AND NON-FOOD ITEMS (FNIs)	
		QUANTITY	TOTAL COST		
TOTAL	186,429,629.22	527,739	314,811,876.72	673,712,688.80	1,174,954,194.74
DSWD CO	103,014,640.48	-	-	-	103,014,640.48
NRLMB NROC	-	47,656	31,335,996.00	139,378,530.70	170,714,526.70
NRLMB VDRC	-	30,829	19,877,910.00	41,866,641.00	61,744,551.00
DSWD FO I	5,082,232.51	29,167	18,905,693.30	32,792,901.25	56,780,827.06
DSWD FO II	5,623,408.00	24,065	12,817,078.00	16,183,811.35	34,624,297.35
DSWD FO III	5,253,797.79	22,940	12,186,253.47	18,832,269.94	36,272,321.20
DSWD FO CALABARZON	5,000,000.47	13,309	7,688,262.65	33,630,711.66	46,318,974.78
DSWD FO MIMAROPA	7,120,619.78	35,402	24,781,400.00	35,438,222.21	67,340,241.99
DSWD FO V	5,000,000.00	40,229	21,789,868.76	40,933,729.12	67,723,597.88
DSWD FO NCR	5,000,000.00	23,175	11,349,654.00	8,602,850.66	24,952,504.66
DSWD FO CAR	5,000,459.84	59,745	39,741,177.31	48,698,982.57	93,440,619.72
Other FOs	40,334,470.35	201,222	114,338,583.23	257,354,038.34	412,027,091.92

Note: The Inventory Summary is as of 26 September 2022, 4PM.

Source: DRMB and NRLMB

1. Standby Funds

- ₱103.01 million Quick Response Fund (QRF) at the DSWD Central Office
- ₱43.08 million available at DSWD FOs I, II, III, CALABARZON, MIMAROPA, V, NCR, and CAR.
- ₱40.33 million in other DSWD FOs which may support the relief needs of the displaced families due to Super Typhoon Karding through inter-FO augmentation.

2. Prepositioned FFPs and Other Relief Items

- 78,485 FFPs available in Disaster Response Centers; of which, 47,656 FFPs are at the National Resource Operations Center (NROC), Pasay City and 30,829 FFPs are at the Visayas Disaster Resource Center (VDRC), Mandaue City.
- 248,032 FFPs available at DSWD FOs I, II, III, CALABARZON, MIMAROPA,

V, NCR, and CAR.

- 201,222 FFPs in other DSWD FOs which may support the relief needs of the displaced families due to Super Typhoon “Karding” through inter-FO augmentation.
- ₱673.71 million worth of other FNIs at NROC, VDRC, and DSWD FO warehouses.

b. Food and Non-food Items (FNIs)

DSWD-DRMB

DATE	SITUATIONS / ACTIONS UNDERTAKEN
26 September 2022	<ul style="list-style-type: none"> • The Disaster Response Management Bureau (DRMB) coordinates with Maynilad for possible augmentation of Bottled Water for the FOs affected by STY Karding. • Facilitate the delivery of 500 FFPs to be distributed to the families affected by STY Karding in the Province of Aurora and Polilio Island. • Facilitate the delivery of 1,600 FFPs and 1 Generator sets for Dingalan, Aurora. • Facilitate the donation from International Organization for Migration (IOM) intended for distribution to the following areas: <ul style="list-style-type: none"> ○ 2,000 tarpaulins to San Fernando, Pampanga ○ 1,000 tarpaulins to Real, Quezon

DSWD FO NCR

DATE	SITUATIONS / ACTIONS UNDERTAKEN
26 September 2022	<ul style="list-style-type: none"> • There are 141 stranded passengers at Manila North Port. The Philippine Ports Authority (PPA) and DSWD FO NCR provided them food. • Continuously facilitating the provision of 2,000 FFPs to Marikina City, 1,150 FFPs to Quezon City, and 300 FFPs to Taguig City requested by the LGUs/Legislators.

DSWD FO CAR

DATE	SITUATIONS / ACTIONS UNDERTAKEN
25 September 2022	<ul style="list-style-type: none"> • DSWD FO CAR prepositioned the following relief items to DSWD Warehouse in Brgy. Camanggan, Laog City, Ilocos Norte: <ul style="list-style-type: none"> ○ 3,000 FFPs, 500 Hygiene Kits, 100 Kitchen Kits, 50 Family Kits and 50 Sleeping Kits

DSWD FO MIMAROPA

DATE	SITUATIONS / ACTIONS UNDERTAKEN
25 September	<ul style="list-style-type: none"> • The City Social Welfare and Development Office (CSWDO) of the LGU of Calapan City, Oriental Mindoro provided the stranded passengers with malongs, mats, and food. • The LGUs of Oriental Mindoro and Odiongan, Romblon provided the stranded passengers with food.

DSWD FO II

DATE	SITUATIONS / ACTIONS UNDERTAKEN
26 September 2022	<ul style="list-style-type: none"> • DSWD FO II provided 59 FFPs amounting to P30,346.00 to the affected families. • Prepositioned a total of 1,345 FFPs amounting to P675,190.00 of which 1,000 FFPs in Alfonso, Castañeda, 45 FFPs in SWAD Office in Nueva Vizcaya, and 300 FFPs in Cabanatuan, Isabela.

d. Other Activities

DSWD-DRMB

DATE	SITUATIONS / ACTIONS UNDERTAKEN
26 September 2022	<ul style="list-style-type: none"> The Disaster Response Management Bureau (DRMB) facilitated the request for replenishment amounting to P662,500,000.00 to ensure support in the ongoing disaster response operations for the affected families of STY Karding.
25 September 2022	<ul style="list-style-type: none"> DRMB closely coordinates with the concerned Field Offices for significant disaster response updates and augmentation support. All DRMB Quick Response Team (QRT) members and emergency equipment are on standby and ready for deployment. Continuous coordination with the Response Cluster and concerned offices relative to the response actions and interventions on STY Karding. Attended the NDRRMC Virtual Emergency Operations Center (EOC) Coordination with NRLMB and FOI for augmentation support of Generator Sets for DSWD FO III Regional Warehouse.

DSWD-NRLMB

DATE	SITUATIONS / ACTIONS UNDERTAKEN
25 September 2022	<ul style="list-style-type: none"> DSWD-NRLMB continuously repacks goods for possible relief augmentation.

DSWD FO NCR

DATE	SITUATIONS / ACTIONS UNDERTAKEN
25 September 2022	<ul style="list-style-type: none"> DSWD FO NCR continuously coordinates with LGUs through their respective Local Social Welfare and Development Offices (LSWDOs) and with Metro Manila Disaster Risk Reduction and Management Council (MMDRRMC) for reports on incidents requiring augmentation support. DSWD FO NCR through DRMD and the Administrative Division ensures the availability and readiness of vehicles and other logistics resources. DSWD FO NCR activated and established its Emergency Operations Center (EOC). DSWD FO NCR activated its Quick Response Team (QRT) and were advised to be on standby for possible augmentation.
	<ul style="list-style-type: none">

DSWD FO CAR

DATE	SITUATIONS / ACTIONS UNDERTAKEN
25 September 2022	<ul style="list-style-type: none"> DSWD FO CAR activates its Quick Response Team (QRT) to render duty at Regional Operation Center. DSWD FO CAR attended the NDRRMC Virtual EOC Meeting.
23 September 2022	<ul style="list-style-type: none"> DSWD FO CAR through the Disaster Response Management Division (DRMD) QRT is on standby at the DRMD Operations Center to monitor the effects of STS Karding. DSWD FO CAR is strategically prepositioning goods to disaster prone areas in the Region. DSWD FO CAR ensures availability of FNIs at the DSWD FO CAR Regional and Satellite warehouses. DSWD FO CAR ensures the availability of transportation and communication services ready for deployment. DSWD FO CAR continuously monitors weather updates and information.

DATE	SITUATIONS / ACTIONS UNDERTAKEN
	<ul style="list-style-type: none"> The DRMD Disaster Response focal persons in the provinces actively monitor their respective areas of responsibility (AORs) for any untoward incident. DSWD FO CAR continuously coordinates with other National Government Agencies regarding the weather disturbance. The Cordillera Disaster Risk Reduction and Management Council (CRDRMC) raised the alert level status of the Emergency Operations Center (EOC) to Red alert. DSWD FO CAR conducted internal PDRA meeting on planning for monitoring and response for STS Karding. DSWD FO CAR through the DRMD conducted consultation meeting with the Provincial and Municipal Action Teams (P/MATs) on the management of prepositioned goods in the LGUs. DSWD FO CAR issued advisory regarding STS Karding to QRTs.

DSWD FO I

DATE	SITUATIONS / ACTIONS UNDERTAKEN
26 September 2022	<ul style="list-style-type: none"> DSWD FO I Incident Management Team (IMT) is activated and on-duty. Ms. Marie Angela S. Gopalan, Responsible Officer (RO) of IMT spearheaded the meeting to provide situation updates re: STY Karding.
25 September 2022	<ul style="list-style-type: none"> DSWD FO I continuously monitors the movement of STS Karding through the DOST-PAGASA) and closely coordinates with the Regional Disaster Risk Reduction and Management Council 1 (RDRRMC1). DSWD FO I ensures availability and readiness of resources. The QRT of Home for Girls conducted a meeting and facility inspection. The QRT of Haven for Women headed by Ms. Hiyasmin Joy N. Rabelas conducted coordination meeting with the staff and briefing with the residents. DSWD FO I, spearheaded by Assistant Regional Director Marlene Febes D. Peralta joined the Coordination Meeting with DSWD Secretary Erwin T. Tulfo and other DSWD FOs to discuss preparatory activities relative to Super Typhoon Karding.
24 September 2022	<ul style="list-style-type: none"> DSWD FO I spearheaded by the Assistant Regional Director Marlene Febes D. Peralta attended the virtual Weather Updating Session facilitated by the Office of Civil Defense (OCD) in preparation for the possible effects of the STS Karding via Zoom. PAGASA weather updates, landslides and flood susceptibility, and hotdog forecast track were discussed and current situation of the provinces were shared.

DSWD FO II

DATE	SITUATIONS / ACTIONS UNDERTAKEN
25 September 2022	<ul style="list-style-type: none"> DSWD FO II, together with other FOs, attended the Emergency Meeting called by DSWD Secretary Erwin T. Tulfo relative to Super Typhoon Karding to discuss situations in each Region. The Disaster Response Monitoring Team (DRMT) of DSWD FO II continuously monitors the possible impacts of STS Karding through close coordination with the Social Welfare and Development Teams (SWADTs) and City/Municipal Action Teams (C/MATs). DSWD FO II continuously monitors and disseminates PAGASA weather bulletins and advisories regarding STS Karding.
24 September 2022	<ul style="list-style-type: none"> DSWD FO II ensured availability of (FNIs) at any given time. The Municipal Action Team (MAT) of DSWD FO II together with the Municipal Social Welfare and Development Office (MSWDO) of the LGU of Aparri, Cagayan conducted an inventory of FFPs prepositioned in the municipality.

DATE	SITUATIONS / ACTIONS UNDERTAKEN
	<ul style="list-style-type: none"> The SWADTs and C/MATs of DSWD FO II in the Provinces of Cagayan, Isabela, Quirino, and Nueva Vizcaya were activated to render 24-hour duty. DSWD FO II activated the DRMD QRT to render 24-hour duty and monitor the possible effects of STS Karding. DSWD FO II facilitated the conduct of Response Cluster Meeting relative to STS Karding.

DSWD FO III

DATE	SITUATIONS / ACTIONS UNDERTAKEN
26 September 2022	<ul style="list-style-type: none"> DSWD FO III thru Assistance to Individuals in Crisis Situation (AICS) distributed P5,000.00 worth of financial assistance of 475 families affected by the onslaught of STY Karding in Dinagalan, Aurora.
25 September 2022	<ul style="list-style-type: none"> DSWD FO III continuously monitors the prevailing weather system in the Region in coordination with the PAGASA. The Regional and Provincial QRTs are on standby alert and ready for deployment in case of any untoward incidents. DSWD FO III facilitates the emergency procurement of 3,000 bottles of 7-liter purified drinking water which will be distributed to disaster-affected families. DSWD FO III entered into a Memorandum of Agreement (MOA) with Water Districts in Pampanga for the provision of potable water to disaster-affected areas, while MOA signing with the other Water Districts in the six (6) provinces in the Region is on process.
24 September 2022	<ul style="list-style-type: none"> DSWD FO III facilitates the ongoing procurement of hygiene kits and materials for the production of FFPs. DSWD FO III requested augmentation of 20,000 FFPs from the NRLMB. DSWD FO III participated in the PDRA conducted by the Regional Disaster Risk Reduction and Management Council (RDRRMC).

DSWD FO MIMAROPA

DATE	SITUATIONS / ACTIONS UNDERTAKEN
25 September 2022	<ul style="list-style-type: none"> DSWD FO MIMAROPA attended the PDRA at the Regional level. Emergency preparedness and response protocols was raised to CHARLIE. DSWD FO MIMAROPA activated its EOC for monitoring of daily local weather conditions and related eventualities, and ensuring information dissemination to all concerned FO personnel. R/P/C/M QRTs are on an on-call status for possible augmentation and/or deployment. DSWD FO MIMAROPA ensures available of standby logistical equipment and workforce through coordination with SWADT Offices and concerned LGUs for the management of stranded passengers. The Information and Communications Technology Management Section of DSWD FO MIMAROPA is on standby to ensure robust communication system. DSWD FO MIMAROPA closely coordinates with OCD MIMAROPA and RDRRMC MIMAROPA through the latter's virtual EOC to monitor the possible effects of Super Typhoon Karding.
	<ul style="list-style-type: none">

DSWD FO CALABARZON

DATE	SITUATIONS / ACTIONS UNDERTAKEN
26 September 2022	<ul style="list-style-type: none"> DSWD FO CALABARZON thru Assistance to Individuals in Crisis Situation (AICS) distributed P5,000.00 worth of financial assistance of 46 families affected by the onslaught of STY Karding.
25 September 2022	<ul style="list-style-type: none"> The DSWD FO CALABARZON Emergency Operations Center (EOC) including the Quick Response Teams (QRTs) were placed on alert to monitor the possible effects of the weather disturbance in the CALABARZON Region. The DSWD FO CALABARZON attended the Pre-Disaster Risk Assessment (PDRA) that convened on 24 September 2022. The 1,144 members of the Regional and Provincial Quick Response Teams (R/PQRTs) trained on Camp Coordination and Camp Management (CCCM), Rapid Damage Assessment and Needs Analysis (RDANA), Incident Command System (ICS), Emergency Operations Center (EOC) Management, Emergency Telecommunications and Psychosocial Processing are placed on standby alert status and were advise for possible deployment and disaster duty. The Local Social Welfare and Development Offices (LSWDOs) in the identified flood, landslide and storm surge-prone areas were advised to undertake pre-emptive evacuation. The members of the Regional Response Cluster were advised to ensure that resources are available should the need arise. The DSWD FO CALABARZON is closely coordinating with RDRRMC IV-A Operations Center, PDRRMCs of Cavite, Laguna, Rizal, and Quezon for any updates regarding the situation.

DSWD FO V

DATE	SITUATIONS / ACTIONS UNDERTAKEN
25 September 2022	<ul style="list-style-type: none"> DSWD FO V activates its QRT to render duty at DSWD FO V Response Operations Center. SWADTs in the six (6) provinces in the Region were activated and instructed to coordinate with P/MDRRMOs and C/MSWDOs for updates on affected and displaced population, and other pertinent information.
23 September 2022	<ul style="list-style-type: none"> DSWD FO V continuously monitors weather updates and other pertinent disaster information. The Resource Operation Section ensures the availability of FFPs and non-food items as need arises. DSWD FO V continuously conducts prepositioning of goods to satellite and/or LGU warehouses.

DSWD FO VI

DATE	SITUATIONS / ACTIONS UNDERTAKEN
24 September 2022	<ul style="list-style-type: none"> DSWD FO VI continuous to conduct weather monitoring through DOST-PAGASA social media pages and disseminate the same to R/P/C/M QRTs. DSWD FO VI facilitated Re-orientation on Disaster Response Photo Documentation and DROMIC Reporting to Regional and Provincial QRT members of Aklan, Antique, Capiz, Guimaras, and Iloilo. DSWD FO VI instructed the QRT to continuously monitor their respective AOR and immediately report any disaster-related incidents. DSWD FO VI closely coordinates with Provincial Social Welfare and Development Office (PSWDO) and other LGUs for significant reports on the status of local areas and continuous provision of technical assistance on DROMIC Report Writing.

DATE	SITUATIONS / ACTIONS UNDERTAKEN
	<ul style="list-style-type: none"> • DSWD FO VI continuously conducts prepositioning and stockpiling of FNIs to strategic locations in Western Visayas. • DSWD FO VI facilitates continuous repacking of FFPs at the Regional Warehouse in Oton, Iloilo. • DSWD FO VI has an ongoing processing of MOA with identified LGUs as strategic preposition sites. • DSWD FO VI submitted a request augmentation of relief supplies from NROC/VDRC to be prepositioned in identified preposition sites in Western Visayas.

VI. Photo Documentation

26 SEPTEMBER 2022

Pres. Ferdinand Marcos Jr. together with DSWD Sec. Erwin T. Tulfo and NDRRMC member agencies, attends the Presidential Briefing to provide disaster response updates relative to Super Typhoon Karding.



26 SEPTEMBER 2022

DSWD Sec. Erwin T. Tulfo leads the provision of financial assistance to the families with partially damaged houses affected by the onslaught of Super Typhoon Karding in Jomalig Island, Quezon.



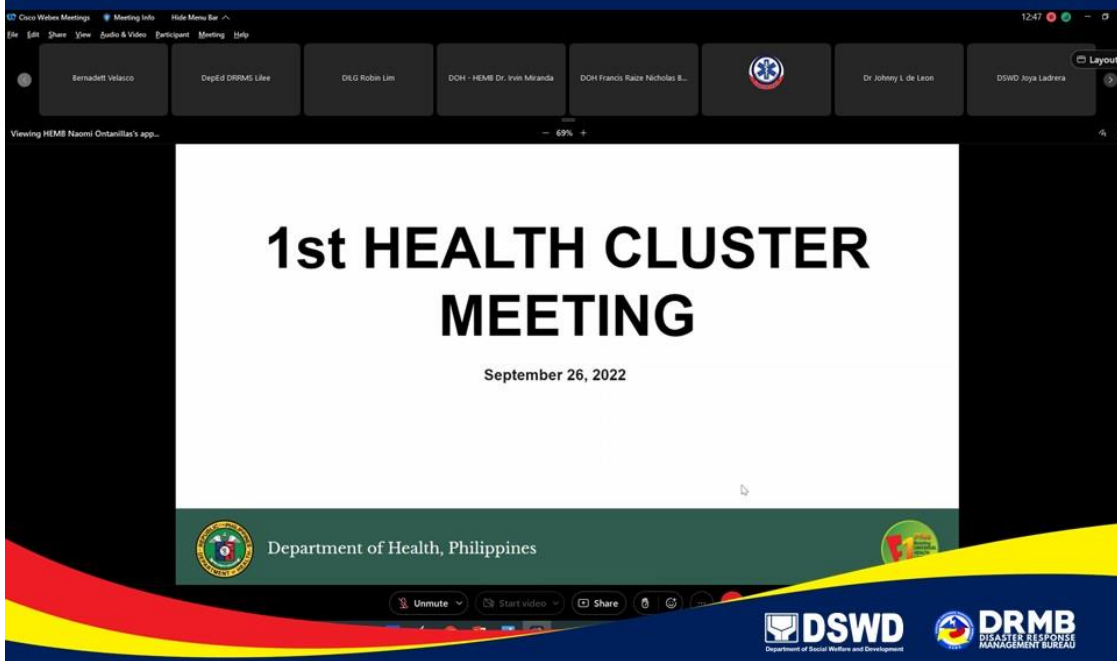
26 SEPTEMBER 2022

DSWD through the Disaster Response Management Bureau (DRMB) renders actual duty to monitor, coordinate and report the disaster response actions relative to Super Typhoon Karding.



26 SEPTEMBER 2022

DSWD through the Disaster Response Management Bureau (DRMB) attends the 1st Health Cluster Virtual Meeting.



26 SEPTEMBER 2022

DSWD Field Office NCR facilitates the hauling of family food packs intended for distribution to the families affected by the onslaught of Super Typhoon Karding in Marikina City.



26 SEPTEMBER 2022

DSWD National Resource Logistics and Management Bureau (NRLMB) together with Asec. Gary Politico and Asec. Irene Dumlao, attends the turnover ceremony of Bottled Waters donated by Maynilad intended for distribution to the regions affected by Super Typhoon Karding.



26 SEPTEMBER 2022

DSWD National Resource Logistics and Management Bureau (NRLMB) attends the Bids and Awards Committee meeting regarding Emergency Procurement of Kitchen Kits.



26 SEPTEMBER 2022

DSWD National Resource Logistics and Management Bureau (NRLMB) personnel conducts quality inspection and manual reconditioning of family food packs for loading and delivery to the regions affected by Super Typhoon Karding.



26 SEPTEMBER 2022

DSWD National Resource Logistics and Management Bureau (NRLMB) personnel transfers the tents to the Mobile Storage Unit intended for distribution to the families affected by Super Typhoon Karding.



26 SEPTEMBER 2022

DSWD Field Office CAR facilitates the distribution of family food packs to the families affected by the onslaught of Super Typhoon Karding in Bucay, Abra.



26 SEPTEMBER 2022

DSWD Field Office V facilitates the distribution of food and non-food items to the displaced families inside evacuation centers affected by the onslaught of Super Typhoon Karding in Basud and Talisay, Camarines Norte.



26 SEPTEMBER 2022

DSWD Field Office V facilitates the distribution of family food packs to the stranded passengers affected by the onslaught of Super Typhoon Karding in Masbate and Pasacao Port in Camarines Sur.



26 SEPTEMBER 2022

DSWD Field Office II facilitates the distribution of family food packs to the families affected by the onslaught of Super Typhoon Karding in Brgy. Ayod, Dinapigue, Isabela.



26 SEPTEMBER 2022

DSWD Field Office II facilitates the distribution of family food packs to the families affected by the onslaught of Super Typhoon Karding in Alfonso Castañeda, Nueva Vizcaya.



26 SEPTEMBER 2022

DSWD Field Office II closely coordinates with its counterparts for updating and validation of reports relative to Super Typhoon Karding.



26 SEPTEMBER 2022

DSWD Field Office CAR facilitates the hauling of family food packs intended for distribution to the families affected by the onslaught of Super Typhoon Karding in Cabatuan, Isabela.



26 SEPTEMBER 2022

DSWD Field Office I Incident Management Team (IMT) led by Regional Director Marie Angela S. Gopalan conducts coordination meeting to discuss the disaster response updates relative to Super Typhoon Karding.



26 SEPTEMBER 2022

DSWD Field Office III headed by Regional Director Jonathan Dirain and Asst. Regional Director for Operations Venus F. Rebuldele, lead in the distribution of family food packs to the families affected by the onslaught of Super Typhoon Karding in Aurora.



25 SEPTEMBER 2022

DSWD Field Office II Municipal Action Teams (MATs) in Aparri, Cagayan coordinates with the Calayan trustees to ensure that the communities are informed about the possible effects of Super Typhoon Karding and avoid stranded individuals in the Calayan Island.



25 SEPTEMBER 2022

DSWD Field Office NCR facilitates the distribution of hot meals to the locally stranded individuals in Manila North Port affected by the onslaught of Super Typhoon Karding.



The Disaster Response Operations Monitoring and Information Center (DROMIC) of DSWD-DRMB is closely coordinating with the concerned DSWD FOs for significant disaster response updates and assistance provided.

Prepared by:

**AARON JOHN B. PASCUA
JEM ERIC F. FAMORCAN
JOANNA CAMILLE R. JACINTO
JIANNE MAE C. PAMINTUAN**

Released by:

LESLIE R. JAWILI