

## DSWD DROMIC Preparedness for Response Report #1 on Tropical Depression “Maymay” as of 11 October 2022, 6PM

### Situation Overview

Issued at 5 PM, 11 October 2022,  
TROPICAL DEPRESSION “MAYMAY”  
REMAINS ALMOST STATIONARY OVER  
THE PHILIPPINE SEA.

### HAZARDS AFFECTING LAND AREAS

#### Heavy Rains:

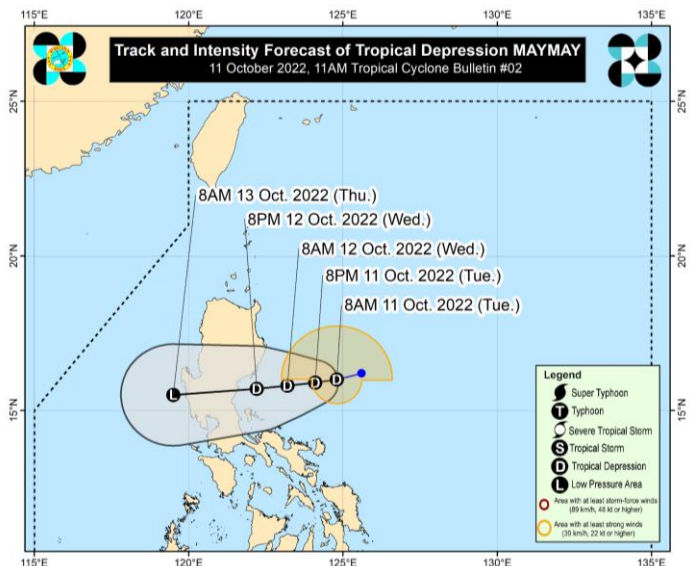
- Today through tomorrow afternoon, moderate to heavy with at times intense rains over Cagayan, the northern portion of Isabela, Batanes, and Apayao. Light to moderate with at times heavy rains over Aurora, Abra, Kalinga, Mountain Province, Ilocos Norte, and the rest of Isabela.
- Under these conditions, scattered to widespread flooding (including flash floods) and rain-induced landslides are expected especially in areas that are highly or very highly susceptible to these hazards as identified in hazard maps, and in localities with significant antecedent rainfall. For more information, refer to the 24-Hour Public Weather Forecast issued at 4:00 PM today and the Weather Advisory #4 issued at 11:00 AM today.

#### Severe Winds:

- Strong winds (strong breeze to near gale strength) may be experienced within any of the areas where Wind Signal No. 1 is currently in effect.
- In the next 24 hours, occasional gusts reaching strong to gale-force strength associated with the enhanced northeasterly surface windflow and its convergence with the tropical depression circulation may also be experienced (especially in the coastal and mountainous areas) over Batanes, Cagayan including Babuyan Islands, Cordillera Administrative Region, and Ilocos Region.

#### Hazards affecting Coastal Waters:

- Under the influence of MAYMAY and the surge of northeasterly surface windflow, a marine gale warning remains in effect over the seaboard of Northern Luzon and the eastern seaboard of Central and Southern Luzon. For more information, refer to Gale Warning #5 issued at 5:00 PM today.
- In the next 24 hours, the surge of northeasterly surface windflow may also bring moderate to rough seas (1.5 to 3.5 m) over the western seaboard of Central and Southern Luzon. These conditions may be risky for those using small seacrafts. Mariners are advised to take precautionary measures when venturing out to sea and, if possible, avoid navigating in these conditions.



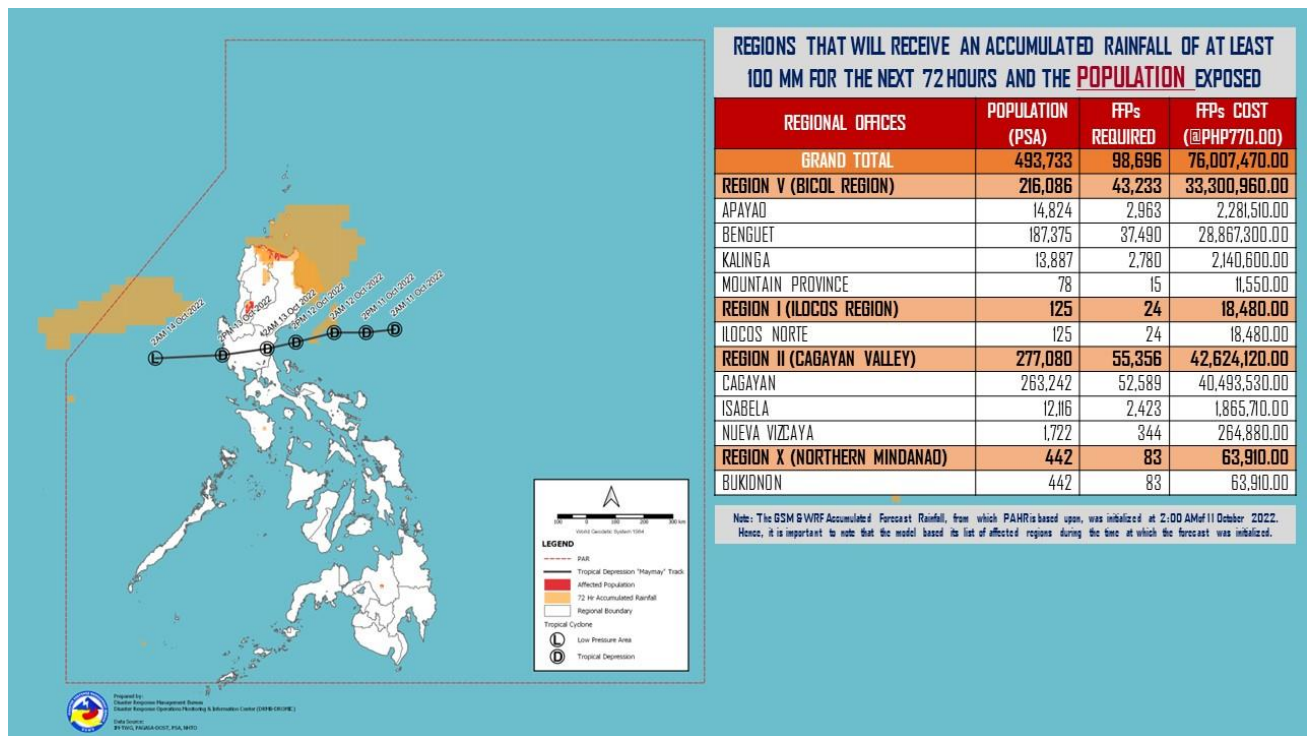
**Track and Intensity Outlook:**

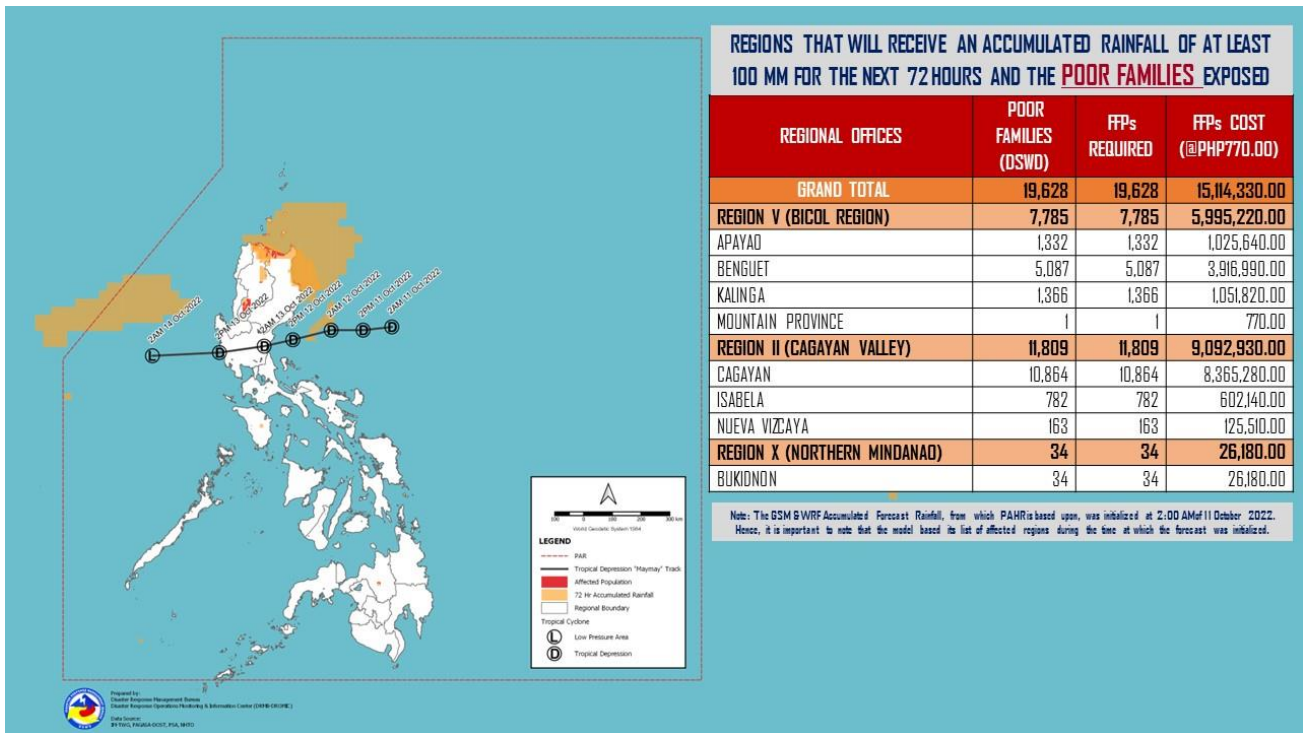
- Tropical Depression “MAYMAY” is forecast to move slowly westward or remain almost stationary in the next 12 hours. before it will gradually accelerate westward towards Central Luzon. On the forecast track, the center of this tropical cyclone may make landfall in the vicinity of Aurora by tomorrow evening or Thursday early morning. Afterwards, the center of “MAYMAY” will traverse the landmass of Central Luzon.
- “MAYMAY” is forecast to maintain its strength prior to its landfall. Due to the frictional effects, this tropical cyclone may be downgraded to remnant low while traversing over the landmass.

The center of Tropical Depression “MAYMAY” was estimated based on all available data at 265 km East of Casiguran, Aurora (16.2 °N, 124.6 °E )

Source: [DOST-PAGASA Severe Weather Bulletin](#)

**Predictive Analytics for Humanitarian Response (PAHR)**





## Status of Prepositioned Resources: Stockpile and Standby Funds

The DSWD Central Office (CO), Field Offices (FOs), and National Resource Operations Center (NROC) have stockpiles and standby funds amounting to **₱1,207,220,265.26** with breakdown as follows (see Table 1):

### a. Standby Funds

A total of **₱195,556,975.05 standby funds** in the CO and FOs. Of the said amount, **₱120,389,264.48** is the available **Quick Response Fund (QRF)** in the CO.

### b. Stockpiles

A total of **535,232 family food packs (FFPs)** amounting to **₱333,869,381.23**, **other food items** amounting to **₱174,493,962.19**, and **non-food items (FNIs)** amounting to **₱503,299,946.79** are available.

**Table 1. Available Stockpiles and Standby Funds**

REGIONAL / FIELD OFFICE	STANDBY FUNDS	FAMILY FOOD PACKS		OTHER FOOD ITEMS	NON-FOOD RELIEF ITEMS	TOTAL STANDBY FUNDS & STOCKPILE
		QUANTITY	TOTAL COST	TOTAL COST	TOTAL COST	
<b>TOTAL</b>	<b>195,556,975.05</b>	<b>535,232</b>	<b>333,869,381.23</b>	<b>174,493,962.19</b>	<b>503,299,946.79</b>	<b>1,207,220,265.26</b>
Central Office	120,389,264.48	-	-	-	-	120,389,264.48
NRLMB - NROC	-	54,464	36,926,592.00	16,797,412.50	123,141,541.54	176,865,546.04
NRLMB - VDRC	-	28,029	18,458,410.00	35,020,504.00	72,010.00	53,550,924.00
I	5,082,232.51	31,802	20,599,442.80	16,337,902.85	16,438,998.40	58,458,576.56
II	5,623,408.00	17,194	9,323,920.00	3,044,102.50	11,573,956.10	29,565,386.60
III	5,000,000.00	15,058	8,141,444.30	792,610.57	17,487,540.55	31,421,595.42
CALABARZON	2,006,850.00	21,227	13,111,056.65	5,952,913.60	29,145,168.96	50,215,989.21
MIMAROPA	7,120,619.78	36,852	25,096,400.00	11,048,216.50	26,814,458.21	70,079,694.49
V	5,000,000.00	31,050	17,449,617.10	6,279,587.05	34,638,229.32	63,367,433.47

REGIONAL / FIELD OFFICE	STANDBY FUNDS	FAMILY FOOD PACKS		OTHER FOOD ITEMS	NON-FOOD RELIEF ITEMS	TOTAL STANDBY FUNDS & STOCKPILE
		QUANTITY	TOTAL COST	TOTAL COST	TOTAL COST	
VI	5,000,000.00	28,508	15,762,591.00	1,582,385.00	24,501,100.00	46,846,076.00
VII	5,000,000.00	29,955	17,437,750.00	12,492,168.28	33,233,786.14	68,163,704.42
VIII	64.85	40,621	24,060,745.90	776,288.50	29,039,736.58	53,876,835.83
IX	5,000,000.00	27,651	15,110,994.99	21,391,656.27	15,176,872.85	56,679,524.11
X	5,243,500.50	24,229	16,755,254.50	18,488,262.83	26,070,299.13	66,557,316.96
XI	5,090,000.00	25,507	16,222,738.20	9,355,902.50	26,317,906.80	56,986,547.50
XII	5,000,969.85	16,960	10,263,790.00	7,262,605.00	22,485,665.25	45,013,030.10
CARAGA	5,000,000.00	18,532	12,471,208.00	334,307.51	16,740,547.60	34,546,063.11
NCR	5,000,000.00	19,790	11,438,620.00	437,636.95	4,547,484.23	21,423,741.18
CAR	5,000,065.08	67,803	45,238,805.79	7,099,499.78	45,874,645.13	103,213,015.78

Note: The Inventory Summary is as of 11 October 2022, 4PM. Replenishment of standby funds for DSWD Field Offices CALABARZON and VIII is currently being processed.

Source: DRMB and NRLMB

## Situational Reports

### DSWD-DRMB

DATE	SITUATIONS / ACTIONS UNDERTAKEN
11 October 2022	<ul style="list-style-type: none"> <li>The Disaster Response Management Bureau (DRMB) closely coordinates with the concerned Field Offices for significant disaster response updates.</li> <li>The DRMB participated in the online Pre-Disaster Risk Assessment (PDRA) Core Group Meeting on Tropical Depression (TD) "MAYMAY" with other response cluster member agencies. Further, meetings shall be conducted on the implementation of COVID-19 Protocols during the response efforts on the TD "MAYMAY".</li> <li>All DRMB Quick Response Team (QRT) members and emergency equipment are on standby and ready for deployment.</li> </ul>

### DSWD-NRLMB

DATE	SITUATIONS / ACTIONS UNDERTAKEN
11 October 2022	<ul style="list-style-type: none"> <li>DSWD-NRLMB continuously repacks goods for possible augmentation.</li> </ul>

### DSWD-FO II

DATE	SITUATIONS / ACTIONS UNDERTAKEN
11 October 2022	<ul style="list-style-type: none"> <li>DSWD Field Office II attended the PDRA Core Group meeting relative to the preparedness response of every member council of Cagayan Valley Disaster Risk Reduction Council and Management Council (CVDRRMC).</li> <li>DSWD Field Office II continues to monitor flood-prone areas in the region due to the yellow and orange rainfall warning advisory in Cagayan brought about by TD "Maymay".</li> <li>DSWD Field Office II ensures availability of FNIs at any given time.</li> </ul>

### DSWD-FO CALABARZON

DATE	SITUATIONS / ACTIONS UNDERTAKEN
11 October 2022	<ul style="list-style-type: none"> <li>The DSWD Field Office CALABARZON Emergency Operations Center (EOC) including the QRTs were placed on alert status to monitor the possible effects of the weather disturbance in their area of responsibility</li> <li>The 1,144 members of the Regional and Provincial Quick Response Teams (R PQRTs) trained on Camp Coordination and Camp Management (CCCM), Rapid Damage Assessment and Needs Analysis (RDANA), Incident Command System (ICS), EOC Management, Emergency Telecommunications and Psychosocial Processing are placed on standby alert status and were advise for possible deployment and disaster duty.</li> </ul>

- The Local Social Welfare and Development Offices (LSWDOs) in the identified flood, landslide and storm surge-prone areas were advised to undertake pre-emptive evacuation.
- The DSWD-FO CALABARZON as the Response Cluster lead provided guidance and advised its cluster members to ensure that resources are available should the need arise.
- The DSWD-FO CALABARZON is closely coordinating with the RDRRMC IV-A Operations Center, PDRRMCs of Cavite, Laguna, Rizal, and Quezon for any updates regarding the situation.
- The DSWD-FO CALABARZON EOC is continuously conducting weather monitoring through DOST- PAGASA social media pages and disseminating the same to the members of the QRTs.

## Photo Documentation

**11 OCTOBER 2022**

DSWD Field Office II attends the Pre-Disaster Risk Assessment (PDRA) Core Group Meeting relative to the preparedness response of Cagayan Valley Disaster Risk Reduction Council (CVDRRMC) for the possible onslaught of Tropical Depression Maymay.



\*\*\*\*\*

The Disaster Response Operations Monitoring and Information Center (DROMIC) of the DSWD-DRMB is closely monitoring the effects of the Tropical Depression "Maymay" and is coordinating with the concerned DSWD Field Offices for any significant updates.

Prepared by:

**DIANE C. PELEGRINO  
JEM ERIC F. FAMORCAN  
MARIE JOYCE G. RAFANAN**

Released by:

**LESLIE R. JAWILI**