

# DSWD DROMIC Preparedness for Response Report #1 on Tropical Depression “Neneng” as of 14 October 2022, 6PM

## Situation Overview

Issued at 14 October 2022 on 5PM, “Neneng” slightly intensifies as it decelerates west southwestward over the Philippine Sea.

### Hazards affecting Land Areas

#### Heavy Rainfall:

- Tomorrow early morning through afternoon, light to moderate with at times heavy rains over Batanes, Cagayan including Babuyan Islands, Apayao, Kalinga, and Ilocos Norte.
- Tomorrow afternoon through Sunday afternoon, moderate to heavy with at times intense rains over Batanes, Cagayan including Babuyan Islands, Apayao, Abra, Kalinga, Ilocos Norte, and Ilocos Sur. Light to moderate with at times heavy rains over Isabela and the rest of Ilocos Region and Cordillera Administrative Region.
- Under these conditions, scattered flooding and rain-induced landslides are possible, especially in areas that are highly or very highly susceptible to these hazard as identified in hazard maps and in localities with significant antecedent rainfall.

#### Severe Winds:

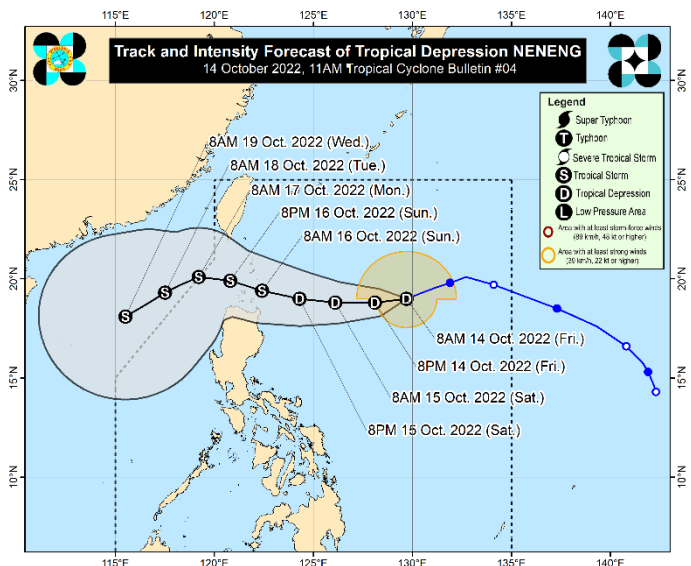
- Strong winds (strong breeze to near gale strength) will be experienced within any of the areas where Wind Signal No.1 is currently in effect.
- Per latest track and intensity forecast, the most likely highest wind signal that will be hoisted is Wind Signal No.2.

### Hazards affecting Coastal Waters

- Due to the surge of northeasterly surface wind flow, a marine gale warning remains in effect over the seaboard of Northern Luzon. For more information, refer to Gale Warning #11 issued at 5PM today.
- In the next 24 hours, the surge of the northeasterly surface wind flow and the approaching tropical cyclone may also bring moderate to rough seas (1.5 to 3.5 m) over the eastern seaboard of Central and Southern Luzon. These conditions may be risky for those using small seacrafts. Mariners are advised to take precautionary measures when venturing out to sea and, if possible, avoid navigating in these conditions.

### Track and Intensity Outlook

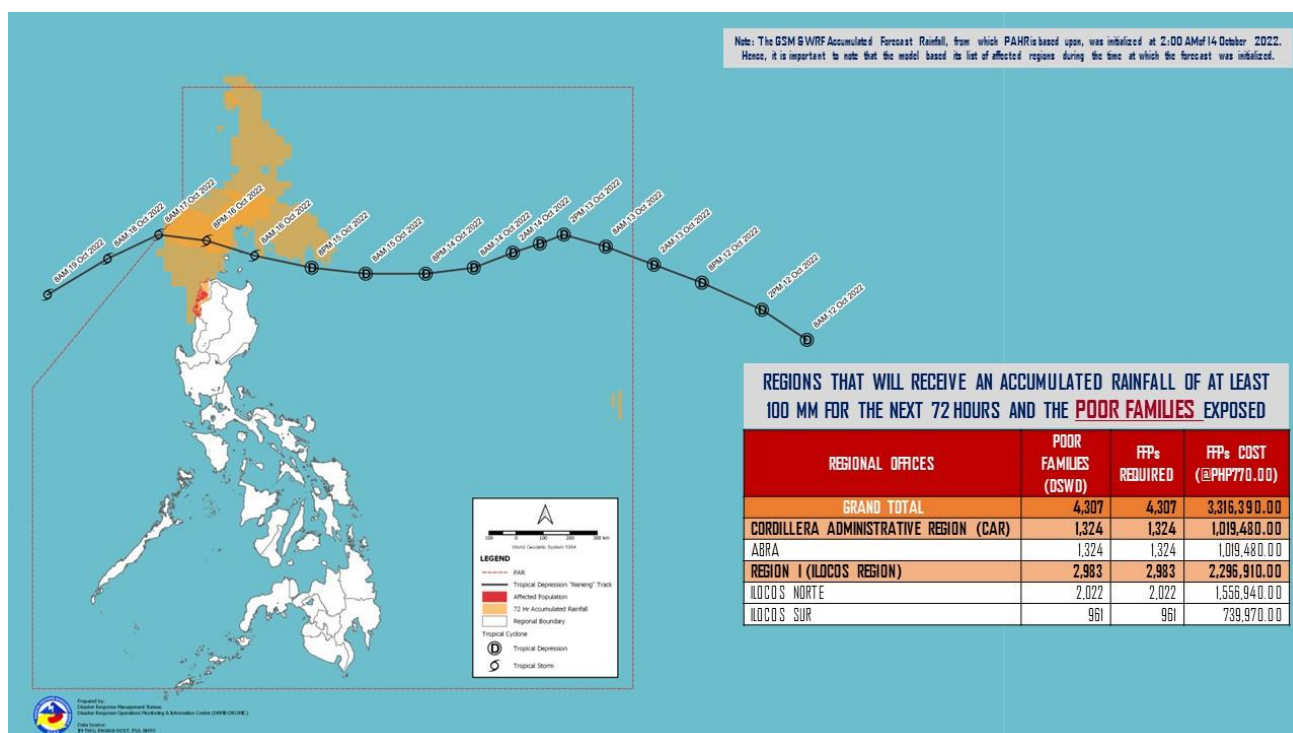
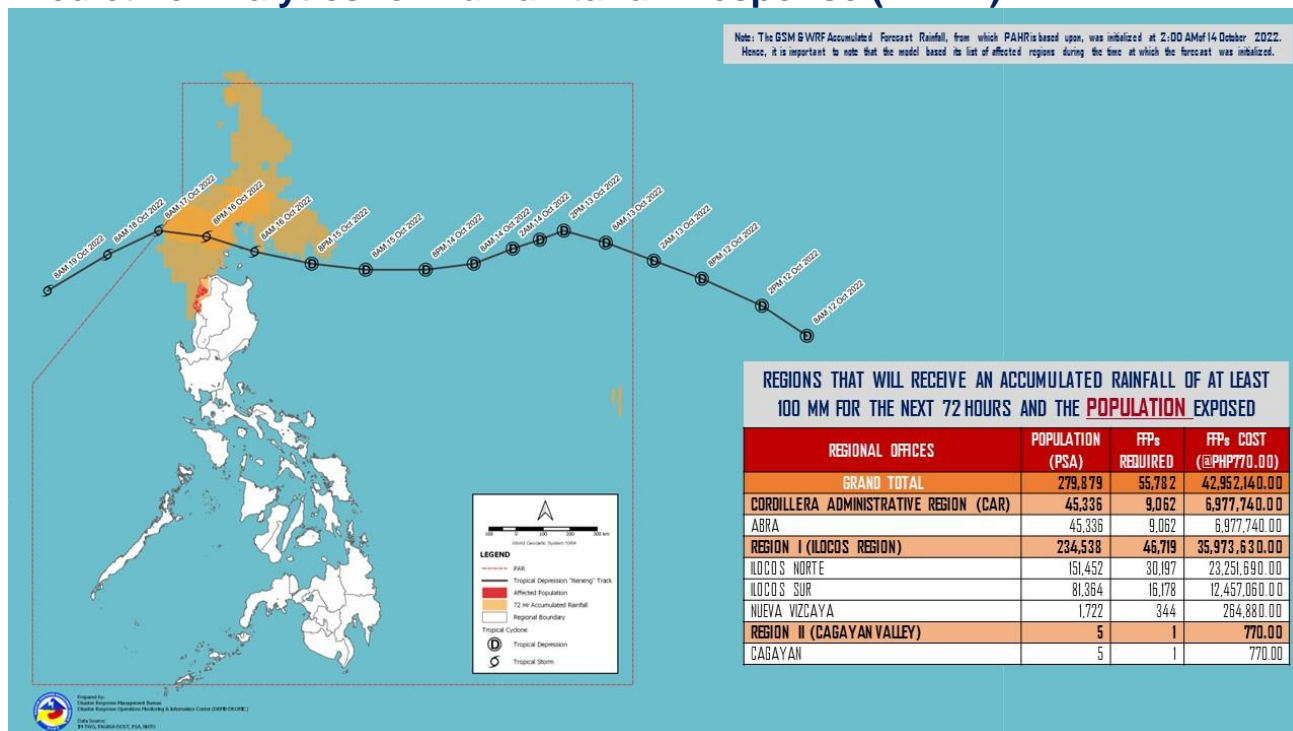
- Tropical Depression NENENG is forecast to move westward before turning west northwestward on Sunday. On the forecast track, the tropical cyclone is forecast to maintain this heading until it makes landfall or may pass very close in Babuyan Islands or Batanes on Sunday morning or afternoon. Afterwards, NENENG will move generally west northwestward and may exit the Philippine Area of Responsibility on Monday.
- NENENG is forecast to further intensify while moving over the Philippine Sea and may reach tropical storm category by Saturday evening or Sunday early morning.



The center of Tropical Depression “NENENG” was estimated based on all available data at 795 km East of Calayan, Cagayan (18.7 °N, 129.0 °E) moving West Southwestward at 10 km/h with a maximum sustained winds of 55 km/h near the center and gustiness of up to 70 km/h.

Source: [DOST-PAGASA Severe Weather Bulletin](#)

## Predictive Analytics for Humanitarian Response (PAHR)



## Status of Prepositioned Resources: Stockpile and Standby Funds

The DSWD Central Office (CO), Field Offices (FOs), and National Resource Operations Center (NROC) have stockpiles and standby funds amounting to **₱1,220,423,196.04** with breakdown as follows (see Table 1):

### a. Standby Funds

A total of **₱203,550,125.05 standby funds** in the CO and FOs. Of the said amount, **₱120,389,264.48** is the available **Quick Response Fund (QRF)** in the CO.

### b. Stockpiles

A total of **553,982 family food packs (FFPs)** amounting to **₱344,283,229.95**, **other food items** amounting to **₱177,289,168.69**, and **non-food items (FNIs)** amounting to **₱495,300,672.35** are available.

**Table 1. Available Stockpiles and Standby Funds**

REGIONAL / FIELD OFFICE	STANDBY FUNDS	FAMILY FOOD PACKS		OTHER FOOD ITEMS	NON-FOOD RELIEF ITEMS	TOTAL STANDBY FUNDS & STOCKPILE
		QUANTITY	TOTAL COST	TOTAL COST	TOTAL COST	
<b>TOTAL</b>	<b>203,550,125.05</b>	<b>553,982</b>	<b>344,283,229.95</b>	<b>177,289,168.69</b>	<b>495,300,672.35</b>	<b>1,220,423,196.04</b>
Central Office	120,389,264.48	-	-	-	-	120,389,264.48
NRLMB - NROC	-	49,531	33,564,960.00	18,820,622.50	113,455,693.04	165,841,275.54
NRLMB - VDRC	-	30,029	19,923,410.00	31,425,529.00	72,010.00	51,420,949.00
I	5,082,232.51	31,802	20,599,442.80	16,337,902.85	16,438,998.40	58,458,576.56
II	5,623,408.00	17,194	9,323,920.00	3,044,102.50	11,573,956.10	29,565,386.60
III	5,000,000.00	25,906	13,582,374.30	792,610.57	17,487,540.55	36,862,525.42
CALABARZON	5,000,000.00	24,144	15,088,782.65	6,216,863.60	29,145,168.96	55,450,815.21
MIMAROPA	7,120,619.78	36,852	24,746,400.00	12,735,779.00	26,814,458.21	71,417,256.99
V	5,000,000.00	32,818	18,996,961.82	6,279,587.05	33,784,990.82	64,061,539.69
VI	5,000,000.00	29,828	16,400,019.00	1,529,115.00	25,617,813.50	48,546,947.50
VII	5,000,000.00	34,515	20,432,950.00	14,966,137.28	34,710,386.14	75,109,473.42
VIII	5,000,064.85	40,189	23,779,945.90	776,288.50	29,029,545.08	58,585,844.33
IX	5,000,000.00	27,651	15,110,994.99	21,391,656.27	15,176,872.85	56,679,524.11
X	5,243,500.50	24,221	16,750,014.50	18,483,022.83	26,026,989.69	66,503,527.52
XI	5,090,000.00	25,507	16,222,738.20	9,355,902.50	26,317,906.80	56,986,547.50
XII	5,000,969.85	10,806	6,630,090.00	7,262,605.00	22,485,665.25	41,379,330.10
CARAGA	5,000,000.00	18,532	12,471,208.00	334,307.51	16,740,547.60	34,546,063.11
NCR	5,000,000.00	25,654	14,828,012.00	437,636.95	4,547,484.23	24,813,133.18
CAR	5,000,065.08	68,803	45,831,005.79	7,099,499.78	45,874,645.13	103,805,215.78

Note: The Inventory Summary is as of 14 October 2022, 4PM.

Source: DSWD-DRMB and DSWD-NRLMB

## Situational Reports

### DSWD-DRMB

DATE	SITUATIONS / ACTIONS UNDERTAKEN
14 October 2022	<ul style="list-style-type: none"> <li>The Disaster Response Management Bureau (DRMB) closely coordinates with the concerned Field Offices for significant disaster response updates.</li> <li>The DRMB participated in the online Pre-Disaster Risk Assessment (PDRA) Core Group Meeting on Tropical Depression (TD) "Neneng" with other Response Cluster member agencies. Further, meetings shall be conducted on the implementation of COVID-19 Protocols during response operations for TD "Neneng".</li> <li>All DRMB Quick Response Team (QRT) members and emergency equipment are on standby and ready for deployment.</li> </ul>

### DSWD-NRLMB

DATE	SITUATIONS / ACTIONS UNDERTAKEN
14 October 2022	<ul style="list-style-type: none"> <li>DSWD-NRLMB continuously repacks goods for possible augmentation.</li> </ul>

**DSWD-FO CAR**

DATE	SITUATIONS / ACTIONS UNDERTAKEN
14 October 2022	<ul style="list-style-type: none"> <li>• The DSWD FO CAR is on real-time monitoring of weather updates and information within Area of Responsibility (AOR).</li> <li>• The Disaster Response Management Division (DRMD) QRT is on standby at the DRMD Operations Center for monitoring of AOR.</li> <li>• DSWD FO CAR is strategically prepositioning relief goods to disaster-prone areas in the Region.</li> <li>• DSWD FO CAR ensures availability of FNIs at the DSWD FO CAR Regional and Satellite Warehouses.</li> <li>• The DRMD Disaster Response focal persons in the provinces are actively monitoring their AOR for any untoward incident.</li> <li>• DSWD FO CAR ensures the availability of transportation and communication services ready for deployment in any case needed.</li> <li>• DSWD FO CAR is continuously facilitating Relief Prepositioning Agreement (RPA) with LGUs based on guidelines.</li> </ul>

**DSWD-FO I**

DATE	SITUATIONS / ACTIONS UNDERTAKEN
14 October 2022	<ul style="list-style-type: none"> <li>• DSWD FO I is closely monitoring the movement of Tropical Depression “Neneng” through the Department of Science and Technology – Philippine Atmospheric, Geophysical and Astronomical Services Administration (DOST – PAGASA) and coordinating with the Regional Disaster Risk Reduction and Management Council (RDRRMC) 1.</li> <li>• DSWD FO I ensures the availability of FNIs including drinking water for augmentation to LGUs.</li> </ul>

**DSWD-FO II**

DATE	SITUATIONS / ACTIONS UNDERTAKEN
14 October 2022	<ul style="list-style-type: none"> <li>• DSWD FO II attended the Pre-Disaster Risk Assessment (PDRA) Core Group meeting relative to the preparedness response of every member agency of the Cagayan Valley Disaster Risk Reduction and Management Council (CVDRRMC) relative to TD “NENENG”.</li> <li>• DSWD FO II ensures that the Regional RQRTs, five (5) Social Welfare and Development Teams (SWADTs) and City/Municipal Action Teams (C/MATs) in the Region are on on-call/standby status. They were advised to coordinate with the Local Disaster Risk Reduction and Management Councils (LDRRMCs) and/or Local Social Welfare and Development Offices (LSWDOs) if there are concerns needed to be addressed by the FO.</li> <li>• DSWD FO II ensures availability of FNIs at any given time.</li> <li>• The DRMD of DSWD FO II is continuously coordinating with the LSWDOs and Local Disaster Risk Reduction and Management Offices (LDRRMOs) in the provinces of Cagayan, Isabela, Quirino, Nueva Vizcaya, and Batanes for significant disaster response updates.</li> </ul>

\*\*\*\*\*

*The Disaster Response Operations Monitoring and Information Center (DROMIC) of the DSWD-DRMB is closely monitoring the effects of Tropical Depression “Neneng” and is closely coordinating with the concerned DSWD Field Offices for any significant updates.*

Prepared by:

**MARIE JOYCE G. RAFANAN**

Released by:

**MARC LEO L. BUTAC**