

DSWD DROMIC Preparedness for Response Report #2 on Tropical Storm “Neneng” as of 15 October 2022, 6PM

Situation Overview

Issued at 15 October 2022 on 5 PM, “NENENG” INTENSIFIES INTO A TROPICAL STORM WHILE IT ACCELERATES WESTWARD OVER THE PHILIPPINE SEA EAST OF EXTREME NORTHERN LUZON

Hazards affecting Land Areas

Heavy Rainfall:

- Until tonight: Heavy to intense with at times torrential rains over Batanes and Cagayan including Babuyan Islands. Moderate to heavy with at times intense rains over Apayao, Kalinga, Abra, and Ilocos Norte. Light to moderate with at times heavy rains over the northern portion of Isabela and the rest of Ilocos Region and Cordillera Administrative Region.
- Tomorrow: Heavy to intense with at times torrential rains over Batanes, the northern portion of mainland Cagayan, Babuyan Islands, and Ilocos Norte. Moderate to heavy with at times intense rains over Apayao, Kalinga, Abra, Ilocos Sur, and the rest of mainland Cagayan. Light to moderate with at times heavy rains over the northern portion of Isabela and the rest of Ilocos Region and Cordillera Administrative Region.
- Under these conditions, scattered flooding and rain-induced landslides are possible, especially in areas that are highly or very highly susceptible to these hazard as identified in hazard maps and in localities with significant antecedent rainfall.

Severe Winds:

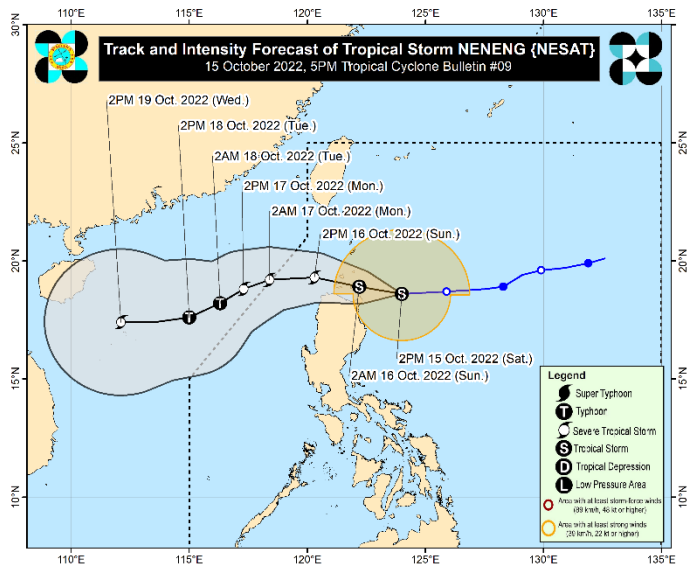
- During the passage of NENENG, winds may reach gale-force in strength within any of the areas where Wind Signal no.2 is hoisted. Strong winds (strong breeze to near gale strength) will be experienced within any of the areas where Wind Signal No. 1 is currently in effect. The convergence between the circulation of NENENG and southwesterly winds may bring occasional gusts reaching strong breeze to near gale strength over Southern Luzon and Visayas, especially in coastal and mountainous/upland localities of these areas.

Hazards affecting Coastal Waters

- Under the influence of the surge of northeasterly surface wind flow, a marine gale warning remains in effect over the seaboard of Northern Luzon. For more information, refer to Gale Warning #13 issued at 5:00 PM today.
- The aforementioned surge and the approaching tropical cyclone may also bring moderate to rough seas (2.0 to 3.5 m) over the eastern seaboard of Central and Southern Luzon. These conditions may be risky for those using small seacrafts. Mariners are advised to take precautionary measures when venturing out to sea and, if possible, avoid navigating in these conditions.

Track and Intensity Outlook

- Tropical Storm NENENG is forecast to continue moving westward towards Luzon Strait through tomorrow early morning before turning west northwestward for the rest of the day. On the forecast



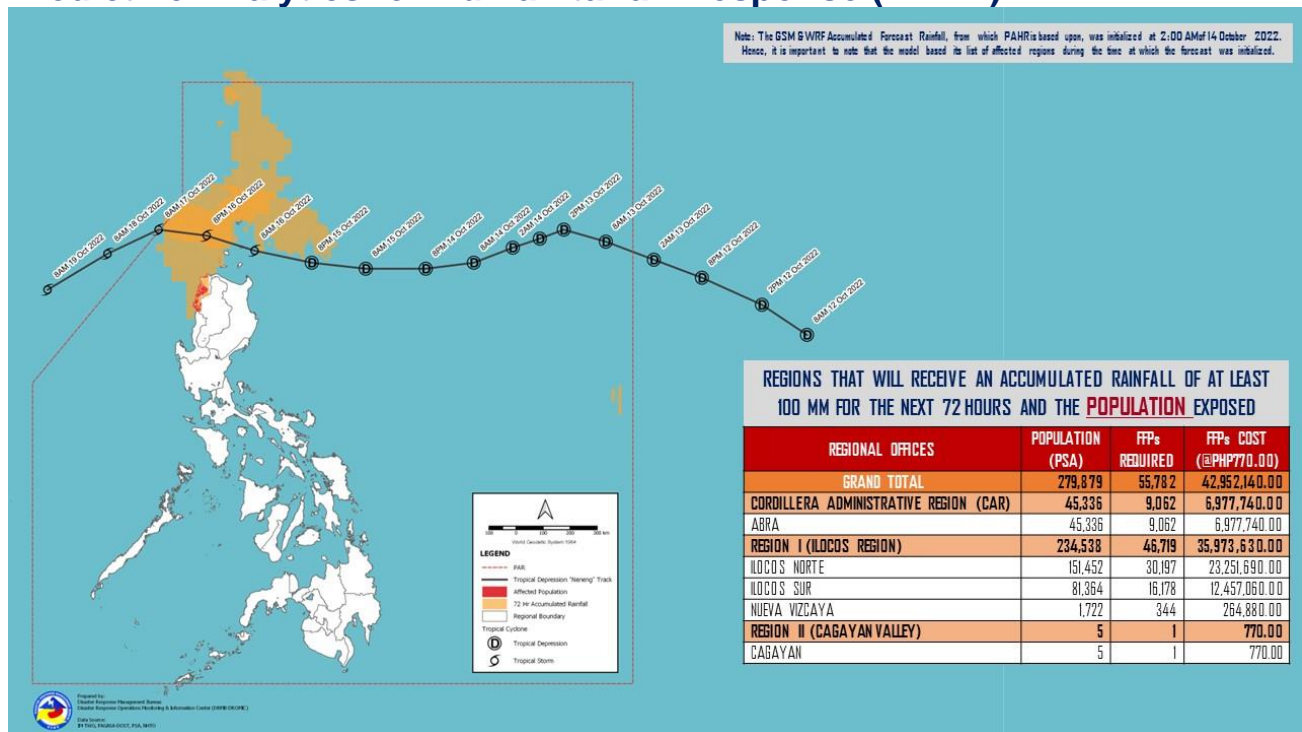
track, the center of NENENG may pass very close or make landfall in the vicinity of Babuyan Islands or Batanes tomorrow morning, then exit the Philippine Area of Responsibility (PAR) on Monday as it begins turning generally southwestward in response to an arriving northeasterly surge.

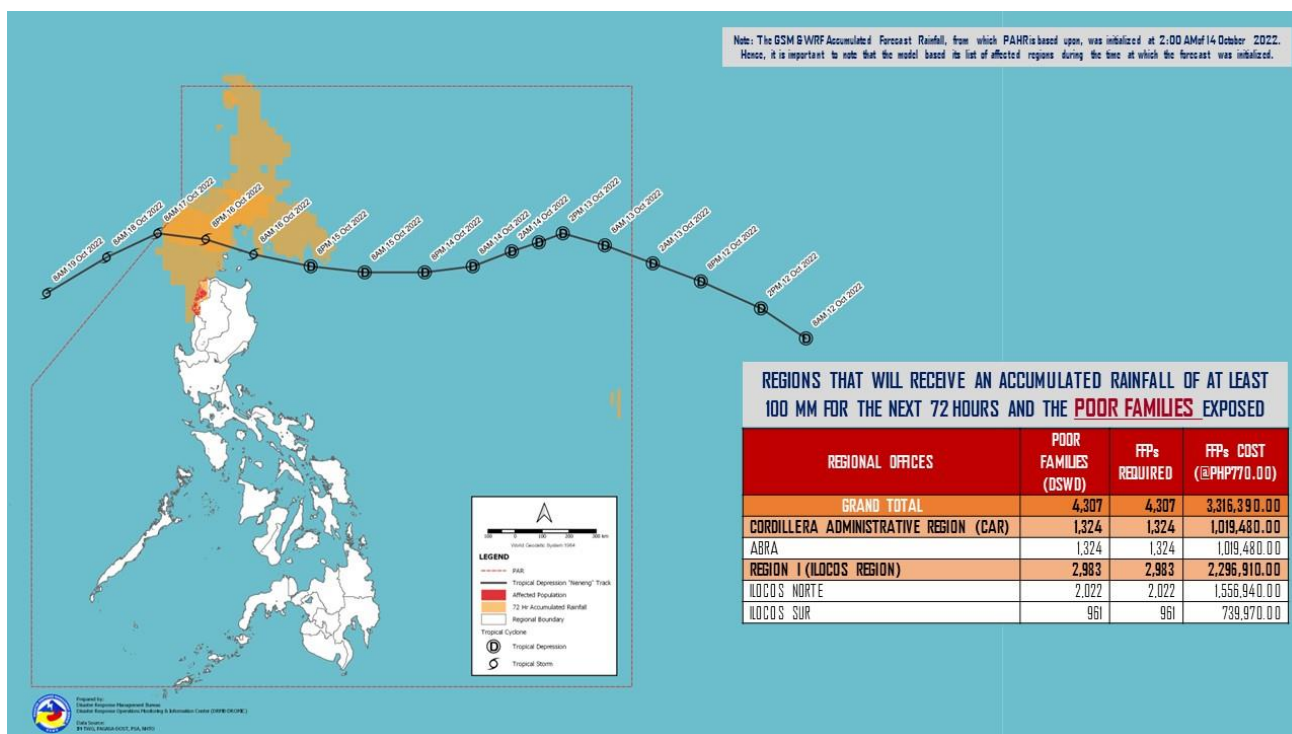
- NENENG intensified into a tropical storm at 2:00 PM today. This tropical cyclone may reach severe tropical storm category while moving in the vicinity of Babuyan Islands-Batanes area. Furthermore, this tropical cyclone may further intensify into a typhoon on Tuesday.

The center of Tropical Storm “NENENG” was estimated based on all available data at 255 km East Southeast of Calayan, Cagayan or 230 km East of Aparri, Cagayan (18.6 °N, 123.8 °E).

Source: [DOST-PAGASA Severe Weather Bulletin](#)

Predictive Analytics for Humanitarian Response (PAHR)





Status of Prepositioned Resources: Stockpile and Standby Funds

The DSWD Central Office (CO), Field Offices (FOs), and National Resource Operations Center (NROC) have stockpiles and standby funds amounting to **₱1,227,877,951.18** with breakdown as follows (see Table 1):

a. Standby Funds

A total of **₱203,550,125.05** standby funds in the CO and FOs. Of the said amount, **₱120,389,264.48** is the available **Quick Response Fund (QRF)** in the CO.

b. Stockpiles

A total of **559,859** family food packs (FFPs) amounting to **₱348,163,735.95**, other food items amounting to **₱178,628,896.69**, and non-food items (FNIs) amounting to **₱497,535,193.49** are available.

Table 1. Available Stockpiles and Standby Funds

REGIONAL / FIELD OFFICE	STANDBY FUNDS	FAMILY FOOD PACKS		OTHER FOOD ITEMS	NON-FOOD RELIEF ITEMS	TOTAL STANDBY FUNDS & STOCKPILE
		QUANTITY	TOTAL COST	TOTAL COST	TOTAL COST	
TOTAL	203,550,125.05	559,859	348,163,735.95	178,628,896.69	497,535,193.49	1,227,877,951.18
Central Office	120,389,264.48	-	-	-	-	120,389,264.48
NRLMB - NROC	-	48,633	32,956,116.00	20,160,350.50	115,740,740.54	168,857,207.04
NRLMB - VDRC	-	30,029	19,923,410.00	31,425,529.00	72,010.00	51,420,949.00
I	5,082,232.51	31,802	20,599,442.80	16,337,902.85	16,438,998.40	58,458,576.56
II	5,623,408.00	17,194	9,323,920.00	3,044,102.50	11,573,956.10	29,565,386.60
III	5,000,000.00	31,831	17,602,474.30	792,610.57	17,469,211.63	40,864,296.50
CALABARZON	5,000,000.00	24,994	15,558,032.65	6,216,863.60	29,112,971.52	55,887,867.77
MIMAROPA	7,120,619.78	36,852	24,746,400.00	12,735,779.00	26,814,458.21	71,417,256.99
V	5,000,000.00	32,818	18,996,961.82	6,279,587.05	33,784,990.82	64,061,539.69
VI	5,000,000.00	29,828	16,400,019.00	1,529,115.00	25,617,813.50	48,546,947.50
VII	5,000,000.00	34,515	20,432,950.00	14,966,137.28	34,710,386.14	75,109,473.42
VIII	5,000,064.85	40,189	23,779,945.90	776,288.50	29,029,545.08	58,585,844.33

REGIONAL / FIELD OFFICE	STANDBY FUNDS	FAMILY FOOD PACKS		OTHER FOOD ITEMS	NON-FOOD RELIEF ITEMS	TOTAL STANDBY FUNDS & STOCKPILE
		QUANTITY	TOTAL COST	TOTAL COST	TOTAL COST	
IX	5,000,000.00	27,651	15,110,994.99	21,391,656.27	15,176,872.85	56,679,524.11
X	5,243,500.50	24,221	16,750,014.50	18,483,022.83	26,026,989.69	66,503,527.52
XI	5,090,000.00	25,507	16,222,738.20	9,355,902.50	26,317,906.80	56,986,547.50
XII	5,000,969.85	10,806	6,630,090.00	7,262,605.00	22,485,665.25	41,379,330.10
CARAGA	5,000,000.00	18,532	12,471,208.00	334,307.51	16,740,547.60	34,546,063.11
NCR	5,000,000.00	25,654	14,828,012.00	437,636.95	4,547,484.23	24,813,133.18
CAR	5,000,065.08	68,803	45,831,005.79	7,099,499.78	45,874,645.13	103,805,215.78

Note: The Inventory Summary is as of 15 October 2022, 4PM.

Source: DSWD-DRMB and DSWD-NRLMB

Situational Reports

DSWD-DRMB

DATE	SITUATIONS / ACTIONS UNDERTAKEN
15 October 2022	<ul style="list-style-type: none"> The Disaster Response Management Bureau (DRMB) closely coordinates with the concerned Field Offices for significant disaster response updates. The DRMB participated in the online Pre-Disaster Risk Assessment (PDRA) Core Group Meeting on Tropical Storm (TS) "Neneng" with other Response Cluster member agencies. Further, meetings shall be conducted on the implementation of COVID-19 Protocols during response operations for TS "Neneng". All DRMB Quick Response Team (QRT) members and emergency equipment are on standby and ready for deployment.

DSWD-NRLMB

DATE	SITUATIONS / ACTIONS UNDERTAKEN
15 October 2022	<ul style="list-style-type: none"> DSWD-NRLMB continuously repacks goods for possible augmentation.

DSWD-FO CAR

DATE	SITUATIONS / ACTIONS UNDERTAKEN
14 October 2022	<ul style="list-style-type: none"> The DSWD FO CAR is on real-time monitoring of weather updates and information within Area of Responsibility (AOR). The Disaster Response Management Division (DRMD) QRT is on standby at the DRMD Operations Center for monitoring of AOR. DSWD FO CAR is strategically prepositioning relief goods to disaster-prone areas in the Region. DSWD FO CAR ensures availability of FNIs at the DSWD FO CAR Regional and Satellite Warehouses. The DRMD Disaster Response focal persons in the provinces are actively monitoring their AOR for any untoward incident. DSWD FO CAR ensures the availability of transportation and communication services ready for deployment in any case needed. DSWD FO CAR is continuously facilitating Relief Prepositioning Agreement (RPA) with LGUs based on guidelines.

DSWD-FO I

DATE	SITUATIONS / ACTIONS UNDERTAKEN
15 October 2022	<ul style="list-style-type: none"> DSWD FO I Staff attended the PDRA meeting facilitated by the Office of Civil Defense in preparation for the possible effects of TS "NENENG" and other weather systems. Per agreement, BLUE Alert Status was maintained in the region in consonance with the ALPHA Emergency Preparedness and Response (EPR) Protocol while the Response Cluster also remained on standby for possible activation. DSWD FO I is continuously monitoring the movement of TS "Neneng" through the Department of Science and Technology – Philippine Atmospheric, Geophysical and

	Astronomical Services Administration (DOST – PAGASA) and coordinating with the Regional Disaster Risk Reduction and Management Council (RDRRMC) 1. <ul style="list-style-type: none"> • DSWD FO I ensures the availability of FNIs including drinking water for augmentation to LGUs.
--	--

DSWD-FO II

DATE	SITUATIONS / ACTIONS UNDERTAKEN
15 October 2022	<ul style="list-style-type: none"> • DSWD FO II unloaded 3,000 sleeping kits and 1,500 hygiene kits as part of the 6,000 Non-Food Items requested from the NRLMB. • DSWD FO II unloaded 1,700 FFPs in addition to the initial 6,500 FFPs delivered by the NRLMB to be prepositioned in Quirino Province in preparation to the possible effects of TS “Neneng”. • The Disaster Response Management Division (DRMD) – QRT, SWADTs of Cagayan and Batanes, and MATs of the 1st and 2nd district of Cagayan will continue to render 24-hour duty to monitor, retrieve reports, conduct assessment and assist the LGUs in addressing the needs of possible affected families relative to TD “NENENG”. Meanwhile, MATs of the 3rd District of Cagayan as well as the SWAD Teams and MATs of the provinces of Isabela, Quirino and Nueva Vizcaya are advised to be on alert to continuously monitor their areas of responsibility for any concern that needs to be addressed by the Field Office.
14 October 2022	<ul style="list-style-type: none"> • DSWD FO II attended the Pre-Disaster Risk Assessment (PDRA) Core Group meeting relative to the preparedness response of every member agency of the Cagayan Valley Disaster Risk Reduction and Management Council (CVDRRMC) relative to TS “NENENG”.

Photo Documentation



15 OCTOBER 2022

DSWD Field Office II facilitates the unloading of food and non-food items (FNIs) from the National Resource Logistic Management Bureau to be prepositioned in Quirino Province.



The Disaster Response Operations Monitoring and Information Center (DROMIC) of the DSWD-DRMB is closely monitoring the effects of Tropical Storm “Neneng” and is closely coordinating with the concerned DSWD Field Offices for any significant updates.

Prepared by:

MARIE JOYCE G. RAFANAN

Released by:

LESLIE R. JAWILI