

## DSWD DROMIC Report #4 on Typhoon “Neneng” as of 17 October 2022, 6AM

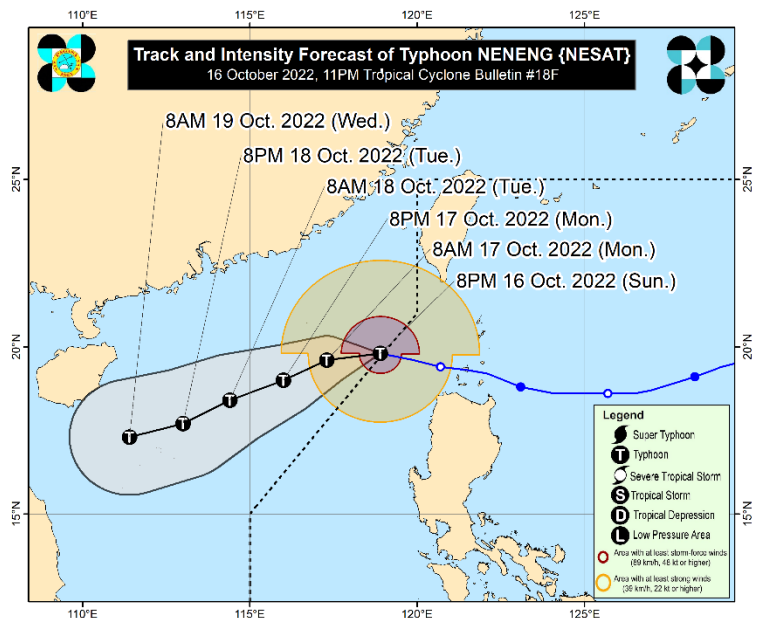
### I. Situation Overview

Issued on 16 October 2022 at 11PM, “NENENG” MAINTAINS ITS STRENGTH AND IS NOW OUTSIDE THE PHILIPPINE AREA OF RESPONSIBILITY (PAR).

#### Hazards affecting Land Areas

##### Heavy Rainfall:

- The trough of NENENG and the convergence of its circulation with the southwesterly winds induced by the typhoon may also bring occasional rains today over the western portions of Visayas and MIMAROPA and the northern and western portions of Mindanao.



##### Severe Winds:

- The induced southwesterly winds may bring occasional gusts reaching strong breeze to near gale strength over the western section of Luzon and Visayas and the eastern portions of Central Luzon, especially in coastal and mountainous/upland localities of these areas.

#### Hazards affecting Coastal Waters

- Under the influence of the surge of northeasterly surface wind flow, a marine gale warning remains in effect over the seaboard of Northern Luzon. For more information, refer to Gale Warning #15 issued at 5:00 PM today.
- The aforementioned surge and the approaching tropical cyclone may also bring moderate to rough seas (2.0 to 3.5 m) over the eastern and western seaboard of Central Luzon and the eastern seaboard of Southern Luzon. These conditions may be risky for those using small seacrafts. Mariners are advised to take precautionary measures when venturing out to sea and, if possible, avoid navigating in these conditions.

#### Track and Intensity Outlook

- Typhoon NENENG has exited the PAR at 8:00 PM. This tropical cyclone will continue to move westward over the West Philippine Sea until tomorrow morning, then turn and move generally west southwestward for the remainder of tomorrow through Wednesday morning. Further intensification is likely as this tropical cyclone moves over the West Philippine Sea.

The center of the eye of Typhoon “NENENG” was estimated based on all available data including those from Aparri Doppler Weather Radar at 335 km West Northwest of Calayan, Cagayan or 375 km West of Basco, Batanes (20.1 °N, 118.4 °E) moving West Northwestward at 20 km/h with a maximum sustained winds of 120 km/h near the center and gustiness of up to 150 km/h.

Source: DOST-PAGASA Severe Weather Bulletin

## II. Status of Affected Areas and Population

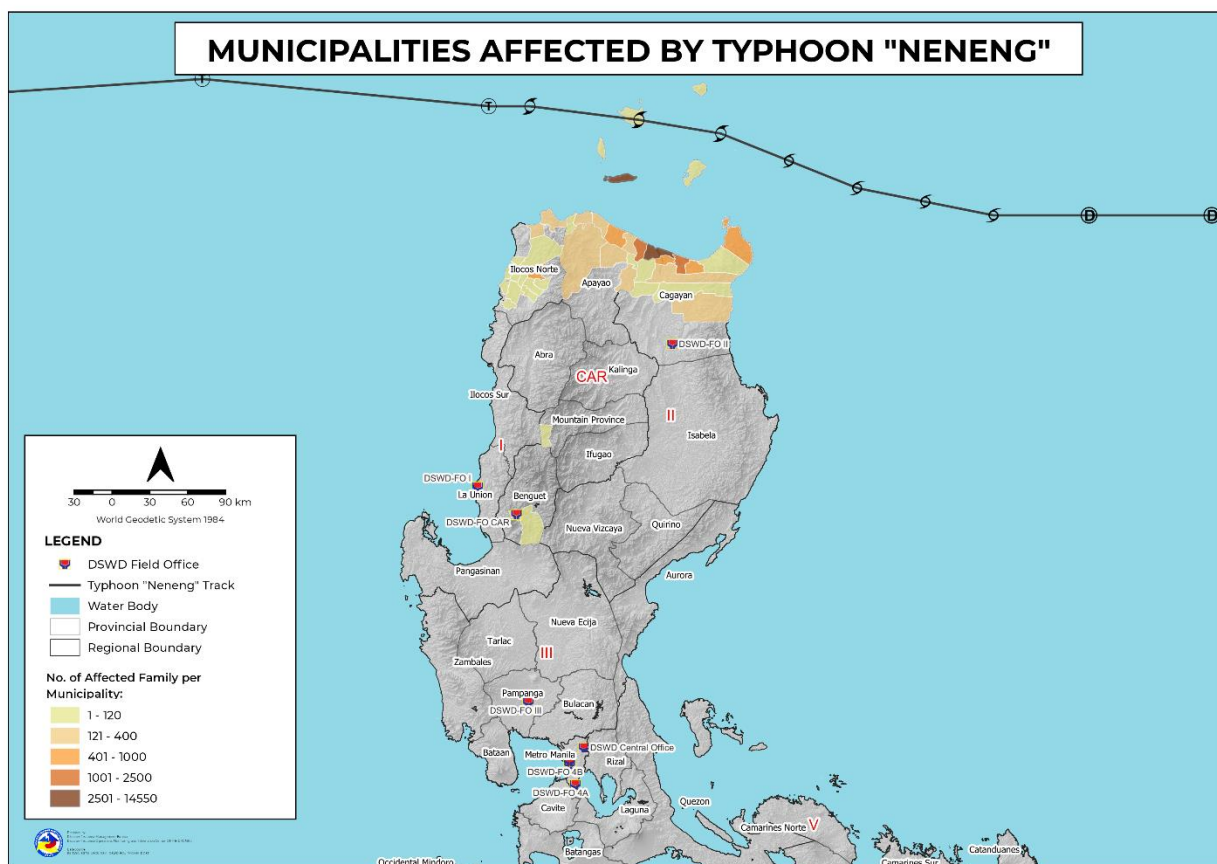
A total of **26,042 families** or **92,892 persons** are affected in **269 Barangays** in **Regions I, II, and CAR** (see Table 1).

**Table 1. Number of Affected Families / Persons**

REGION / PROVINCE / MUNICIPALITY	NUMBER OF AFFECTED		
	Barangays	Families	Persons
<b>GRAND TOTAL</b>	<b>269</b>	<b>26,042</b>	<b>92,892</b>
<b>REGION I</b>	<b>71</b>	<b>1,595</b>	<b>6,598</b>
<b>Ilocos Norte</b>	<b>71</b>	<b>1,595</b>	<b>6,598</b>
Bacarra	1	3	9
Bangui	2	199	572
CITY OF BATAK	4	52	188
Dingras	1	1	6
LAOAG CITY (Capital)	7	24	98
Marcos	3	6	30
Pagudpud	7	328	1287
Paoay	6	80	298
Piddig	11	639	3057
Pinili	3	38	129
San Nicolas	11	62	266
Sarrat	5	120	442
Solsona	1	1	3
Vintar	9	42	213
<b>REGION II</b>	<b>178</b>	<b>23,556</b>	<b>83,109</b>
<b>Cagayan</b>	<b>178</b>	<b>23,556</b>	<b>83,109</b>
Abulug	5	310	1,014
Allacapan	5	109	363
Aparri	33	14,503	50,754
Baggao	6	396	1,052
Ballesteros	17	2,329	8,187
Buguey	11	1,395	4,664
Calayan	4	54	153
Camalaniugan	19	884	3,468
Claveria	13	318	1,042
Gattaran	6	117	424
Gonzaga	4	63	237
Lal-lo	8	228	758
Lasam	1	16	46
Pamplona	11	948	3,648
Sanchez-Mira	8	145	485
Santa Ana	15	754	3,601
Santa Praxedes	4	35	99
Santa Teresita	8	952	3,114
<b>CAR</b>	<b>20</b>	<b>891</b>	<b>3,185</b>
<b>Apayao</b>	<b>15</b>	<b>884</b>	<b>3,164</b>
Calanasan (Bayag)	2	387	1,224
Flora	5	186	776
Luna	5	239	895
Santa Marcela	3	72	269
<b>Benguet</b>	<b>4</b>	<b>6</b>	<b>15</b>
Baguio City	3	5	14
Itogon	1	1	1
<b>Mountain Province</b>	<b>1</b>	<b>1</b>	<b>6</b>
Tadian	1	1	6

Note: Ongoing assessment and validation being conducted.

Source: DSWD FOs



### III. Status of Displaced Population

#### a. Inside Evacuation Center

There are **736 families** or **2,294 persons** currently taking temporary shelter in **67 evacuation centers** in **Regions I, II, and CAR** (see Table 2).

**Table 2. Number of Displaced Families / Persons Inside Evacuation Center**

REGION / PROVINCE / MUNICIPALITY	NUMBER OF EVACUATION CENTERS (ECs)		NUMBER OF DISPLACED INSIDE ECs			
			Families		Persons	
	CUM	NOW	CUM	NOW	CUM	NOW
<b>GRAND TOTAL</b>	<b>81</b>	<b>67</b>	<b>848</b>	<b>736</b>	<b>2,681</b>	<b>2,294</b>
<b>REGION I</b>	<b>3</b>	<b>3</b>	<b>15</b>	<b>15</b>	<b>75</b>	<b>75</b>
<b>Ilocos Norte</b>	<b>3</b>	<b>3</b>	<b>15</b>	<b>15</b>	<b>75</b>	<b>75</b>
Bangui	1	1	7	7	32	32
LAOAG CITY (Capital)	1	1	4	4	18	18
Piddig	1	1	4	4	25	25
<b>REGION II</b>	<b>76</b>	<b>62</b>	<b>813</b>	<b>701</b>	<b>2,506</b>	<b>2,119</b>
<b>Cagayan</b>	<b>76</b>	<b>62</b>	<b>813</b>	<b>701</b>	<b>2,506</b>	<b>2,119</b>
Abulug	2	2	139	139	359	359
Allacapan	4	4	21	21	53	53
Aparri	10	8	84	70	287	252
Baggao	2	2	38	38	87	87
Ballesteros	2	2	44	43	129	128
Buguey	2	2	31	31	100	100
Calayan	2	2	5	5	21	21
Camalaniugan	9	9	95	95	366	366
Claveria	8	8	80	80	221	221

REGION / PROVINCE / MUNICIPALITY	NUMBER OF EVACUATION CENTERS (ECs)		NUMBER OF DISPLACED			
			INSIDE ECs			
			Families		Persons	
	CUM	NOW	CUM	NOW	CUM	NOW
Gattaran	5	5	35	35	94	94
Gonzaga	2	-	12	-	39	-
Lal-lo	6	6	34	34	108	108
Lasam	1	1	16	16	46	46
Pamplona	6	6	63	63	191	191
Sanchez-Mira	2	2	10	10	30	30
Santa Ana	7	-	77	-	281	-
Santa Praxedes	3	3	21	21	63	63
Santa Teresita	3	-	8	-	31	-
<b>CAR</b>	<b>2</b>	<b>2</b>	<b>20</b>	<b>20</b>	<b>100</b>	<b>100</b>
<b>Apayao</b>	<b>2</b>	<b>2</b>	<b>20</b>	<b>20</b>	<b>100</b>	<b>100</b>
Calanasan (Bayag)	2	2	20	20	100	100

Note: Ongoing assessment and validation being conducted.

Source: DSWD FOs

#### b. Outside Evacuation Center

There are **525 families** or **1,847 persons** temporarily staying with their relatives or friends in **Regions I, II and CAR** (see Table 3).

**Table 3. Number of Displaced Families / Persons Outside Evacuation Center**

REGION / PROVINCE / MUNICIPALITY	NUMBER OF DISPLACED			
	OUTSIDE ECs			
	Families		Persons	
	CUM	NOW	CUM	NOW
<b>GRAND TOTAL</b>	<b>569</b>	<b>525</b>	<b>1,995</b>	<b>1,847</b>
<b>REGION I</b>	<b>4</b>	<b>4</b>	<b>18</b>	<b>18</b>
<b>Ilocos Norte</b>	<b>4</b>	<b>4</b>	<b>18</b>	<b>18</b>
Dingras	1	1	6	6
LAOAG CITY (Capital)	1	1	1	1
Piddig	2	2	11	11
<b>REGION II</b>	<b>537</b>	<b>493</b>	<b>1,891</b>	<b>1,743</b>
<b>Cagayan</b>	<b>537</b>	<b>493</b>	<b>1,891</b>	<b>1,743</b>
Allacapan	16	16	49	49
Aparri	262	235	992	901
Baggao	3	3	8	8
Buguey	5	5	19	19
Calayan	49	49	131	131
Camalaniugan	30	30	96	96
Claveria	21	21	79	79
Gattaran	1	1	1	1
Lal-lo	8	8	23	23
Pamplona	97	97	349	349
Sanchez-Mira	14	14	51	51
Santa Praxedes	14	14	36	36
Santa Teresita	17	-	57	-
<b>CAR</b>	<b>28</b>	<b>28</b>	<b>86</b>	<b>86</b>
<b>Apayao</b>	<b>22</b>	<b>22</b>	<b>69</b>	<b>69</b>
Calanasan (Bayag)	22	22	69	69
<b>Benguet</b>	<b>5</b>	<b>5</b>	<b>11</b>	<b>11</b>
Baguio City	5	5	11	11
<b>Mountain Province</b>	<b>1</b>	<b>1</b>	<b>6</b>	<b>6</b>
Tadian	1	1	6	6

Note: Ongoing assessment and validation being conducted.

Source: DSWD FOs

### c. Total Displaced Population

There are **1,261 families** or **4,141 persons** displaced in **Regions I, II** and **CAR** (see Table 4).

**Table 4. Total Number of Displaced Families / Persons**

REGION / PROVINCE / MUNICIPALITY	TOTAL DISPLACED SERVED			
	Families		Persons	
	Total Families		Total Persons	
	CUM	NOW	CUM	NOW
<b>GRAND TOTAL</b>	<b>1,417</b>	<b>1,261</b>	<b>4,676</b>	<b>4,141</b>
<b>REGION I</b>	<b>19</b>	<b>19</b>	<b>93</b>	<b>93</b>
<b>Ilocos Norte</b>	<b>19</b>	<b>19</b>	<b>93</b>	<b>93</b>
Bangui	7	7	32	32
Dingras	1	1	6	6
LAOAG CITY (Capital)	5	5	19	19
Piddig	6	6	36	36
<b>REGION II</b>	<b>1,350</b>	<b>1,194</b>	<b>4,397</b>	<b>3,862</b>
<b>Cagayan</b>	<b>1,350</b>	<b>1,194</b>	<b>4,397</b>	<b>3,862</b>
Abulug	139	139	359	359
Allacapan	37	37	102	102
Aparri	346	305	1,279	1,153
Baggao	41	41	95	95
Ballesteros	44	43	129	128
Buguey	36	36	119	119
Calayan	54	54	152	152
Camalaniugan	125	125	462	462
Claveria	101	101	300	300
Gattaran	36	36	95	95
Gonzaga	12	-	39	-
Lal-lo	42	42	131	131
Lasam	16	16	46	46
Pamplona	160	160	540	540
Sanchez-Mira	24	24	81	81
Santa Ana	77	-	281	-
Santa Praxedes	35	35	99	99
Santa Teresita	25	-	88	-
<b>CAR</b>	<b>48</b>	<b>48</b>	<b>186</b>	<b>186</b>
<b>Apayao</b>	<b>42</b>	<b>42</b>	<b>169</b>	<b>169</b>
Calanasan (Bayag)	42	42	169	169
<b>Benguet</b>	<b>5</b>	<b>5</b>	<b>11</b>	<b>11</b>
Baguio City	5	5	11	11
<b>Mountain Province</b>	<b>1</b>	<b>1</b>	<b>6</b>	<b>6</b>
Tadian	1	1	6	6

Source: DSWD FOS

## IV. Damaged Houses

A total of **26 houses** were **damaged**; of which, **two (2)** is **totally damaged** and **24** are **partially damaged** in **Regions I, II** and **CAR** (see Table 5).

**Table 5. Number of Damaged Houses**

REGION / PROVINCE / MUNICIPALITY	NO. OF DAMAGED HOUSES		
	Total	Totally	Partially
<b>GRAND TOTAL</b>	<b>26</b>	<b>2</b>	<b>24</b>
<b>REGION I</b>	<b>20</b>	<b>1</b>	<b>19</b>
<b>Ilocos Norte</b>	<b>20</b>	<b>1</b>	<b>19</b>
Dingras	1	-	1

REGION / PROVINCE / MUNICIPALITY	NO. OF DAMAGED HOUSES		
	Total	Totally	Partially
<i>LAOAG CITY (Capital)</i>	3	-	3
<i>Marcos</i>	6	-	6
<i>Piddig</i>	4	1	3
<i>Sarrat</i>	1	-	1
<i>Solsona</i>	1	-	1
<i>Vintar</i>	4	-	4
<b>REGION II</b>	<b>2</b>	<b>1</b>	<b>1</b>
<b>Cagayan</b>	<b>2</b>	<b>1</b>	<b>1</b>
<i>Sanchez-Mira</i>	1	-	1
<i>Santa Praxedes</i>	1	1	-
<b>CAR</b>	<b>4</b>	<b>-</b>	<b>4</b>
<b>Benguet</b>	<b>4</b>	<b>-</b>	<b>4</b>
<i>Baguio City</i>	3	-	3
<i>Itogon</i>	1	-	1

Note: Ongoing assessment and validation being conducted.

Source: DSWD FOs

## V. Cost of Humanitarian Assistance Provided

A total of **₱615,084.00** worth of assistance was provided to the affected families; of which, **₱556,724.00** from the **DSWD** and **₱58,360.00** from the **Local Government Units (LGU)** (see Table 6).

Table 6. Cost of Assistance Provided to Affected Families / Persons

REGION / PROVINCE / MUNICIPALITY	COST OF ASSISTANCE				
	DSWD	LGU	NGOs	OTHERS	GRAND TOTAL
<b>GRAND TOTAL</b>	<b>556,724.00</b>	<b>58,360.00</b>	<b>-</b>	<b>-</b>	<b>615,084.00</b>
<b>REGION I</b>	<b>-</b>	<b>56,860.00</b>	<b>-</b>	<b>-</b>	<b>56,860.00</b>
<b>Ilocos Norte</b>	<b>-</b>	<b>56,860.00</b>	<b>-</b>	<b>-</b>	<b>56,860.00</b>
<i>LAOAG CITY (Capital)</i>	-	4,000.00	-	-	4,000.00
<i>Pagudpud</i>	-	13,500.00	-	-	13,500.00
<i>Pinili</i>	-	38,760.00	-	-	38,760.00
<i>Solsona</i>	-	600.00	-	-	600.00
<b>REGION II</b>	<b>37,376.00</b>	<b>-</b>	<b>-</b>	<b>-</b>	<b>37,376.00</b>
<b>Cagayan</b>	<b>37,376.00</b>	<b>-</b>	<b>-</b>	<b>-</b>	<b>37,376.00</b>
<i>Ballesteros</i>	9,216.00	-	-	-	9,216.00
<i>Calayan</i>	28,160.00	-	-	-	28,160.00
<b>CAR</b>	<b>519,348.00</b>	<b>1,500.00</b>	<b>-</b>	<b>-</b>	<b>520,848.00</b>
<b>Apayao</b>	<b>519,348.00</b>	<b>-</b>	<b>-</b>	<b>-</b>	<b>519,348.00</b>
<i>Calanasan (Bayag)</i>	262,386.00	-	-	-	262,386.00
<i>Flora</i>	126,108.00	-	-	-	126,108.00
<i>Luna</i>	82,038.00	-	-	-	82,038.00
<i>Santa Marcela</i>	48,816.00	-	-	-	48,816.00
<b>Benguet</b>	<b>-</b>	<b>1,500.00</b>	<b>-</b>	<b>-</b>	<b>1,500.00</b>
<i>Baguio City</i>	-	1,500.00	-	-	1,500.00

Source: DSWD FOs

## VI. Response Actions and Interventions

### a. Standby Funds and Prepositioned Relief Stockpile

OFFICE	STANDBY FUNDS	STOCKPILE			TOTAL STANDBY FUNDS & STOCKPILE
		FAMILY FOOD PACKS		OTHER FOOD AND NON-FOOD ITEMS (FNIs)	
		QUANTITY	TOTAL COST		
TOTAL	866.050.125.05	555.859	345.451.735.95	676.164.090.18	1.887.665.951.18



OFFICE	STANDBY FUNDS	STOCKPILE			TOTAL STANDBY FUNDS & STOCKPILE
		FAMILY FOOD PACKS		OTHER FOOD AND NON-FOOD ITEMS (FNIs)	
		QUANTITY	TOTAL COST		
DSWD CO	782,889,264.48	-	-	-	782,889,264.48
NRLMB NROC	-	44,633	30,244,116.00	135,901,091.04	166,145,207.04
NRLMB VDRC	-	30,029	19,923,410.00	31,497,539.00	51,420,949.00
DSWD FO I	5,082,232.51	31,802	20,599,442.80	32,776,901.25	58,458,576.56
DSWD FO II	5,623,408.00	17,194	9,323,920.00	14,618,058.60	29,565,386.60
DSWD FO CAR	5,000,065.08	68,803	45,831,005.79	52,974,144.91	103,805,215.78
Other FOs	67,455,154.98	363,398	219,529,841.36	408,396,355.38	695,381,351.72

Note: The Inventory Summary is as of 17 October 2022, 12AM.

Source: DRMB and NRLMB

## 1. Standby Funds

- ₱782.89 million Quick Response Fund (QRF) at the DSWD Central Office.
- ₱15.71 million available at DSWD FOs I, II and CAR.
- ₱67.46 million in other DSWD FOs which may support the relief needs of the displaced families due to Typhoon Neneng through inter-FO augmentation.

## 2. Prepositioned FFPs and Other Relief Items

- 75,662 FFPs available in Disaster Response Centers; of which, 45,633 FFPs are at the National Resource Operations Center (NROC), Pasay City and 30,029 FFPs are at the Visayas Disaster Resource Center (VDRC), Mandaue City.
- 117,799 FFPs available at DSWD FOs I, II and CAR.
- 363,398 FFPs in other DSWD FOs which may support the relief needs of the displaced families due to Super Typhoon Karding through inter-FO augmentation.
- ₱676.16 million worth of other FNIs at NROC, VDRC, and DSWD FO warehouses.

## b. Food and Non-food Items (FNIs)

### DSWD-FO II

DATE	SITUATIONS / ACTIONS UNDERTAKEN
16 October 2022	<ul style="list-style-type: none"> <li>• DSWD FO II facilitated the augmentation of 73 FFPs amounting to a total of <b>₱37,376.00</b> for the displaced families in Calayan and Ballesteros Cagayan.</li> <li>• DSWD FO II has an ongoing hauling of 386 FFPs in Apayao for distribution to the affected families.</li> </ul>
15 October 2022	<ul style="list-style-type: none"> <li>• DSWD FO II unloaded 3,000 sleeping kits and 1,500 hygiene kits as part of the 6,000 Non-Food Items requested from the NRLMB.</li> <li>• DSWD FO II unloaded 1,700 FFPs in addition to the initial 6,500 FFPs delivered by the NRLMB to be prepositioned in Quirino Province in preparation to the possible effects of TS "Neneng".</li> </ul>

## c. Other Activities

### DSWD-DRMB

DATE	SITUATIONS / ACTIONS UNDERTAKEN
17 October 2022	<ul style="list-style-type: none"> <li>• The Disaster Response Management Bureau (DRMB) closely coordinates with the concerned Field Offices for significant disaster response updates.</li> <li>• The DRMB participated in the online Pre-Disaster Risk Assessment</li> </ul>

DATE	SITUATIONS / ACTIONS UNDERTAKEN
	<p>(PDRA) Core Group Meeting on Typhoon “Neneng” with other Response Cluster member agencies. Further, meetings shall be conducted on the implementation of COVID-19 Protocols during response operations for Typhoon “Neneng”.</p> <ul style="list-style-type: none"> <li>All DRMB Quick Response Team (QRT) members and emergency equipment are on standby and ready for deployment.</li> </ul>

#### DSWD-NRLMB

DATE	SITUATIONS / ACTIONS UNDERTAKEN
17 October 2022	<ul style="list-style-type: none"> <li>DSWD-NRLMB continuously repacks goods for possible augmentation.</li> </ul>

#### DSWD-FO CAR

DATE	SITUATIONS / ACTIONS UNDERTAKEN
16 October 2022	<ul style="list-style-type: none"> <li>The DSWD FO CAR is on real-time monitoring of weather updates and information within its Area of Responsibility (AOR).</li> <li>The QRT in the Apayao SWAD Office is activated to monitor the flooding incidents within their respective AOR.</li> <li>Disaster Response Management Division (DRMD) QRT is on standby at the DRMD Operations Center for monitoring.</li> <li>DSWD FO CAR ensures availability of FNIs at the DSWD FO CAR Regional and Satellite Warehouses.</li> <li>The DRMD Disaster Response focal persons in the provinces are actively monitoring their AOR for any untoward incident.</li> <li>DSWD FO CAR ensures the availability of transportation and communication services that are ready for deployment as needed.</li> </ul>
14 October 2022	<ul style="list-style-type: none"> <li>DSWD FO CAR is strategically prepositioning relief goods to disaster-prone areas in the Region.</li> <li>DSWD FO CAR is continuously facilitating Relief Prepositioning Agreement (RPA) with LGUs based on guidelines.</li> <li>DSWD FO CAR is strategically prepositioning relief goods to disaster-prone areas in the Region.</li> </ul>

#### DSWD-FO I

DATE	SITUATIONS / ACTIONS UNDERTAKEN
16 October 2022	<ul style="list-style-type: none"> <li>DSWD FO I continuously coordinates with concerned offices for significant disaster response updates and augmentation services needed.</li> <li>DSWD FO I continuously monitors the movement of TS “Neneng” through the Department of Science and Technology – Philippine Atmospheric, Geophysical and Astronomical Services Administration (DOST – PAGASA) and coordinating with the Regional Disaster Risk Reduction and Management Council (RDRRMC) 1.</li> <li>DSWD FO I in coordination with Dingras Mayor Joefrey Saguid, and the staff from MDRMO and MSWDO, conducted validation of the affected families with damaged houses. Relative to this, a total of <b>₱5,000.00</b> worth of financial assistance was provided to the affected family with one partially damaged house in Brgy. Sagpatan, Dingras, Ilocos Norte through the Malasakit Center.</li> <li>DSWD FO I spearheaded by Regional Director Marie Angela S. Gopalan facilitated the RDRRMC1 Response Cluster Meeting to provide updates and status in connection with the possible effects of Typhoon “Neneng”.</li> </ul>
15 October 2022	<ul style="list-style-type: none"> <li>DSWD FO I Staff attended the PDRA meeting facilitated by the Office of Civil Defense in preparation for the possible effects of TS “NENENG” and other weather systems. Per agreement, BLUE Alert Status was maintained in the region in consonance with the ALPHA Emergency Preparedness and Response (EPR) Protocol while the Response Cluster also remained on standby for possible activation.</li> </ul>



	<ul style="list-style-type: none"> <li>DSWD FO I ensures the availability of FNIs including drinking water for augmentation to LGUs.</li> </ul>
--	---

### DSWD-FO II

DATE	SITUATIONS / ACTIONS UNDERTAKEN
16 October 2022	<ul style="list-style-type: none"> <li>DSWD FO II through DRMD led by OIC-Assistant Regional Director for Operations Franco G. Lopez conducted Damage Assessment and Needs Analysis (DANA) in the 1<sup>st</sup> and 2<sup>nd</sup> District of Cagayan that are affected by Typhoon "Neneng".</li> <li>The Municipal Action Teams (MATs) of Cagayan continuously conducts actual validation of the flooded areas and monitors the status of families and individuals inside the evacuation centers for any concern that needs to be addressed by the office;</li> <li>DSWD FO II through DRMD QRT II rendered duty at Regional Operations Center</li> <li>The SWAD Apayao activated its QRT to render duty and monitor the flooding incident around the province.</li> <li>DSWD FO II ensures adequate prepositioning of FNIs to LGUs and to DSWD satellite warehouses.</li> </ul>
15 October 2022	<ul style="list-style-type: none"> <li>The Disaster Response Management Division (DRMD) – QRT, SWADTs of Cagayan and Batanes, and MATs of the 1<sup>st</sup> and 2<sup>nd</sup> district of Cagayan will continue to render 24-hour duty to monitor, retrieve reports, conduct assessment and assist the LGUs in addressing the needs of possible affected families relative to TD "NENENG". Meanwhile, MATs of the 3<sup>rd</sup> District of Cagayan as well as the SWAD Teams and MATs of the provinces of Isabela, Quirino and Nueva Vizcaya are advised to be on alert to continuously monitor their areas of responsibility for any concern that needs to be addressed by the Field Office.</li> </ul>
14 October 2022	<ul style="list-style-type: none"> <li>DSWD FO II attended the Pre-Disaster Risk Assessment (PDRA) Core Group meeting relative to the preparedness response of every member agency of the Cagayan Valley Disaster Risk Reduction and Management Council (CVDRRMC) relative to TS "NENENG".</li> </ul>

## VII. Photo Documentation

**16 OCTOBER 2022**

DSWD Field Office II, together with the United Rescue Team, MDRRMO, GSO, and PNP, facilitates the distribution of food and non-food items to the families affected by Typhoon Neneng in the Municipality of Ballesteros, Cagayan.



**16 OCTOBER 2022**

DSWD Field Office II facilitates the distribution of family food packs to the families affected by Typhoon Neneng in the Municipality of Calayan, Cagayan.





**16 OCTOBER 2022**

DSWD Field Office II, through its Municipal Action Team in Aparri, conducts validation of reported affected families in barangays Dosan, Paddaya and Maura.



**16 OCTOBER 2022**

DSWD Field Office II, through its Municipal Action Team stationed in Gonzaga, with the assistance of MSWDO and LDRMO, facilitates the hauling of family food packs to be distributed to families affected by Typhoon Neneng in barangays Sta. Cruz, Ipil, Callao and Smart.





**16 OCTOBER 2022**

DSWD Field Office I facilitates the provision of financial assistance to the family affected by Typhoon Neneng in Dingras, Ilocos Norte.



**16 OCTOBER 2022**

DSWD Field Office CAR facilitates the distribution of family food packs to the families affected by Typhoon Neneng in Flora, Apayao.





**16 OCTOBER 2022**

DSWD Field Office CAR together with the Provincial Social Welfare and Development Officer (PSWDO) of Apayao, facilitate the distribution of family food packs to the families affected by Typhoon Neneng in Apayao.



**16 OCTOBER 2022**

DSWD Field Office II together with the Philippine National Police (PNP), Municipal Disaster Risk Reduction Management Office (MDRRMO) and Municipal Social Welfare and Development Office (MSWDO) facilitate the distribution of food and non-food items to the families affected by Typhoon Neneng in Sta. Ana, Cagayan.






**16 OCTOBER 2022**

DSWD Field Office II monitors the families affected by Typhoon Neneng in Sta. Ana, Cagayan.



**16 OCTOBER 2022**

DSWD Field Office I through the Provincial Operations Office, renders duty relative to Typhoon Neneng.





**16 OCTOBER 2022**

DSWD Field Office I visits the families affected by the onslaught of Typhoon Neneng in Brgy. Sagpatan, Dingas, Ilocos Norte.



**16 OCTOBER 2022**

DSWD Field Office II monitors the families affected by Typhoon Neneng in Aparri Gymnasium in Cagayan.





**16 OCTOBER 2022**

DSWD Field Office CAR together with the Philippine National Police (PNP), facilitate the unloading of family food packs intended for distribution to the families affected by the Typhoon Neneng in Calanasan, Apayao.

Source: <https://www.facebook.com/dswdfo car>



**16 OCTOBER 2022**

DSWD Disaster Response Operations Monitoring and Information Center (DROMIC) monitors via social media the situation of the areas affected by the Typhoon Neneng in Allacapan, Camalaniugan.

Source: <https://www.facebook.com/cagayanPIO>





### 16 OCTOBER 2022

DSWD Disaster Response Operations Monitoring and Information Center (DROMIC) monitors via social media the situation of the areas affected by the Typhoon Neneng in Brgy. Paddaya Sitio Zimay, Aparri.

Source: <https://www.facebook.com/AparriPoliceStation>



### 15 OCTOBER 2022

DSWD Field Office II through its Municipal Action Team (MAT) together with the Municipal Disaster Risk Reduction and Management Office (MDRRMO), Municipal Social Welfare and Development Management Office (MSWDO) and Barangay Disaster Risk Reduction and Management Council (BDRRMC) conducts assessment and validation on the areas affected by Severe Tropical Storm (STS) Neneng in Brgy. Minanga, Aparri, Cagayan.





**15 OCTOBER 2022**

DSWD Field Office II together with the Bureau of Fire Protection (BFP) monitors the situation of the families affected by the onslaught of Typhoon Neneng in Ballesteros, Cagayan.

Source: <https://www.facebook.com/BayanngBallesterosOfficial>



**15 OCTOBER 2022**

DSWD National Resource Logistics Management Bureau (NRLMB) facilitates the delivery of family food packs to Lal-lo Warehouse, Cagayan for onward distribution to the families affected by the onslaught of Typhoon Neneng.





**15 OCTOBER 2022**

DSWD Field Office II unloaded the family food packs requested from the National Resource Logistics and Management Bureau (NRLMB) at the Lal-lo Satellite Warehouse. This is for onward distribution to the families affected by the onslaught of Typhoon Neneng in Cagayan.



**15 OCTOBER 2022**

DSWD Field Office II monitors the situation of the families displaced families affected by the onslaught of Typhoon Neneng in Brgy. Cataligan, Lasam, Cagayan.



\*\*\*\*\*

---

*The Disaster Response Operations Monitoring and Information Center (DROMIC) of the DSWD-DRMB is closely monitoring the effects of Typhoon “Neneng” and is closely coordinating with the concerned DSWD Field Offices for for significant disaster response updates and assistance provided.*

Prepared by:

**AARON JOHN B. PASCUA  
JEM ERIC F. FAMORCAN  
JOANNA CAMILLE J. LIZARDO  
PHIL JOBERT A. ZALDIVAR  
JIANNE MAE C. PAMINTUAN**

Released by:

**RODEL V. CABADDU**