

## DSWD DROMIC Report #5 on Tropical Storm “Paeng” as of 28 October 2022, 6AM

### I. Situation Overview

Issued on 28 October 2022 at 5 AM,  
“PAENG” SLIGHTLY INTENSIFIES  
WHILE MOVING WEST  
NORTHWESTWARD OVER THE  
PHILIPPINE SEA

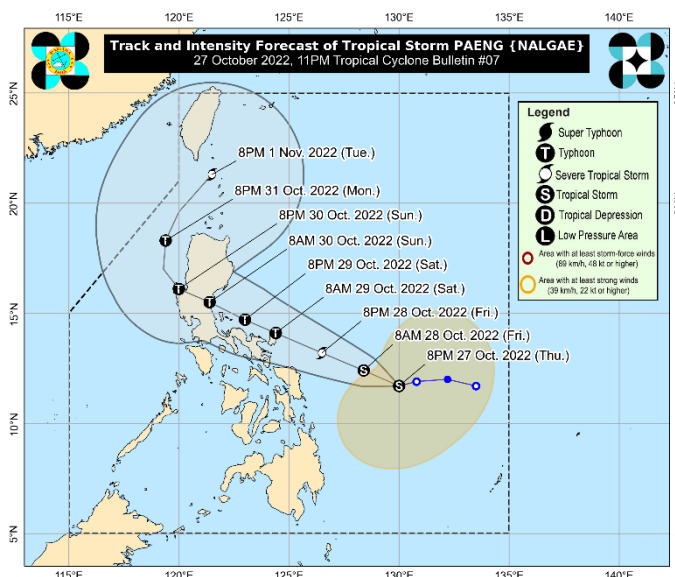
#### Hazards affecting Land Areas

##### Heavy Rainfall:

- Today through tomorrow early morning: Heavy to intense with at times torrential rains possible over Bicol Region, Northern Samar, Samar, and Eastern Samar. Moderate to heavy with at times intense rains over Western Visayas, Marinduque, Romblon, and Quezon. Light to moderate with at times heavy rains possible over Caraga, Zamboanga Peninsula, BARMM, Northern Mindanao, mainland Cagayan Valley, Aurora, Rizal, Laguna, and the rest of Visayas.
- Tomorrow early morning through Sunday morning: Heavy to intense with at times torrential rains possible over CALABARZON, Bicol Region, Aurora, Nueva Vizcaya, Quirino. Moderate to heavy with at times intense rains over Metro Manila, mainland Cagayan Valley, Cordillera Administrative Region, Western Visayas, Marinduque, Romblon, Mindoro Provinces, and the rest of Central Luzon. Light to moderate with at times heavy rains possible over the rest of Luzon and Visayas.
- Under these conditions, flooding and rain-induced landslides are expected, especially in areas that are highly or very highly susceptible to these hazard as identified in hazard maps and in localities with significant antecedent rainfall.
- Heavy rain areas may be updated in the succeeding bulletins should there be significant shifts in the track and intensity forecast of PAENG.

##### Severe Winds:

- Winds may reach gale-force strength during the passage of PAENG within any of the areas where Tropical Cyclone Wind Signal No. 2 is hoisted. Strong winds may be experienced within any of the areas where Tropical Cyclone Wind Signal (TCWS) No. 1 is hoisted throughout the entire passage of PAENG.
- Per latest track and intensity forecast, the highest wind signal that will likely be hoisted is Wind Signal No. 4 in anticipation of typhoon-force conditions associated with PAENG.
- The surge of the Northeast Monsoon enhanced will also bring strong winds with gusts reaching gale-force strength over Batanes, Babuyan Islands, Ilocos Provinces, the northern and eastern portions of mainland Cagayan, the eastern portions of Isabela, and the northern portion of Apayao.
- Coastal Inundation
- There is minimal to moderate risk of storm surge of up to 2.0 m in height which may cause flooding in the low-lying and exposed coastal areas of Catanduanes, Albay, Camarines Norte, Polillo Islands and the northern and eastern portions of Camarines Sur. For more information, refer to Storm Surge Watch #3 issued at 2:00 AM today.



## Hazards affecting Coastal Waters

- Under the influence of the surge of the Northeast Monsoon, a marine gale warning is in effect over the seaboard of Northern Luzon and the eastern seaboard of Central Luzon, Southern Luzon, Visayas, and Mindanao. For more information, refer to Gale Warning #10 issued at 5:00 AM today.

## Track and Intensity Outlook

- Tropical Storm PAENG will move west northwestward over the Philippine Sea through Sunday while moving towards central or southern portion of Luzon. On the forecast track, PAENG may make landfall or pass very close to Catanduanes tomorrow morning. Another landfall scenario is likely on Sunday morning over Aurora or the east coast of Quezon (including Polillo Islands). Considering the southward shift in the forecast track, a possible landfall in the eastern portion of Bicol Region is not ruled out at this time.
- PAENG is forecast to further intensify while moving over the warm waters of the Philippine Sea. It is forecast to reach typhoon category as it moves very close to Bicol Region. The occurrence of rapid intensification within 48 hours.

The center of Tropical Storm “PAENG” was estimated based on all available data at 410 km East of Borongan City, Eastern Samar (11.8 °N, 129.2 °E) moving Westward at 15 km/h with maximum sustained winds of 75 km/h near the center and gustiness of up to 90 km/h.

Source: DOST-PAGASA Severe Weather Bulletin

## II. Status of Affected Areas and Population

A total of **1,982 families** or **8,293 persons** are affected in **50 barangays** in **Regions V, VI, VII** and **CARAGA** (see Table 1).

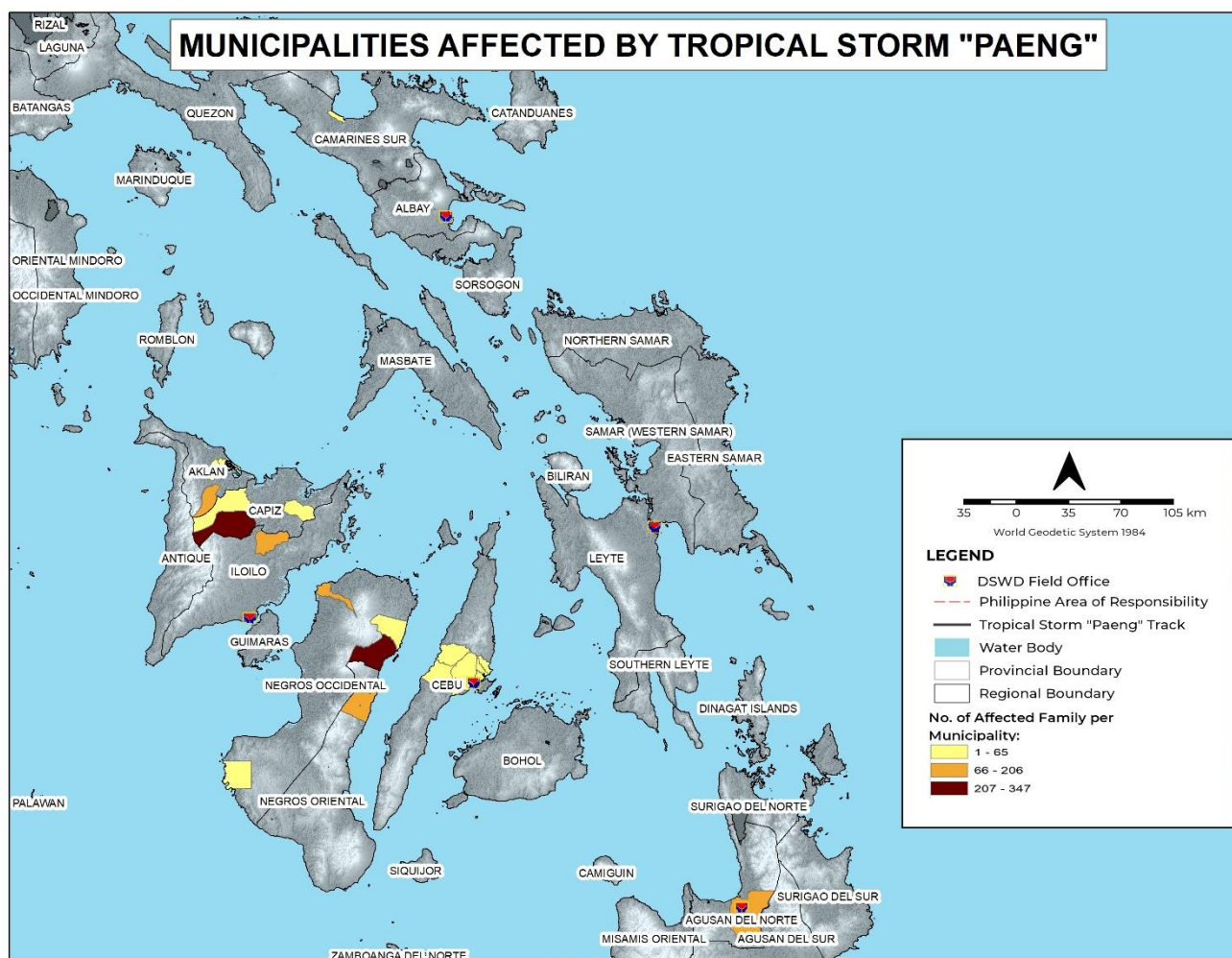
**Table 1. Number of Affected Families / Persons**

REGION / PROVINCE / MUNICIPALITY	NUMBER OF AFFECTED		
	Barangays	Families	Persons
<b>GRAND TOTAL</b>	<b>50</b>	<b>1,982</b>	<b>8,293</b>
<b>REGION V</b>	<b>3</b>	<b>226</b>	<b>1,130</b>
<b>Camarines Sur</b>	<b>3</b>	<b>226</b>	<b>1,130</b>
Cabusao	3	226	1,130
<b>REGION VI</b>	<b>33</b>	<b>1,322</b>	<b>5,266</b>
<b>Aklan</b>	<b>5</b>	<b>181</b>	<b>761</b>
Banga	1	10	35
Libacao	1	135	550
New Washington	3	36	176
<b>Capiz</b>	<b>15</b>	<b>440</b>	<b>1,655</b>
Jamindan	4	92	320
Ma-ayon	1	1	3
Tapaz	10	347	1,332
<b>Iloilo</b>	<b>2</b>	<b>189</b>	<b>702</b>
City of Passi	2	189	702
<b>Negros Occidental</b>	<b>11</b>	<b>512</b>	<b>2,148</b>
Calatrava	3	65	325
Enrique B. Magalona (Saravia)	1	90	242
San Carlos City	6	337	1,483
City of Sipalay	1	20	98
<b>REGION VII</b>	<b>11</b>	<b>326</b>	<b>1,441</b>
<b>Cebu</b>	<b>10</b>	<b>120</b>	<b>572</b>

REGION / PROVINCE / MUNICIPALITY	NUMBER OF AFFECTED		
	Barangays	Families	Persons
<i>Balamban</i>	1	10	81
<i>Cebu City (capital)</i>	1	5	16
<i>Consolacion</i>	1	3	9
<i>Liloan</i>	2	18	95
<i>Mandaue City</i>	2	64	281
<i>Minglanilla</i>	1	8	46
<i>Toledo City</i>	2	12	44
<b>Negros Oriental</b>	<b>1</b>	<b>206</b>	<b>869</b>
<i>City of Guihulngan</i>	1	206	869
<b>CARAGA</b>	<b>3</b>	<b>108</b>	<b>456</b>
<b>Agusan del Norte</b>	<b>3</b>	<b>108</b>	<b>456</b>
<i>Butuan City (capital)</i>	3	108	456

Note: Ongoing assessment and validation being conducted.

Source: DSWD FOs



### III. Status of Displaced Population

#### a. Inside Evacuation Center

There are **1,086 families** or **4,274 persons** currently taking temporary shelter in **25 evacuation centers** in **Regions VI, VII** and **CARAGA** (see Table 2).

**Table 2. Number of Displaced Families / Persons Inside Evacuation Center**

REGION / PROVINCE / MUNICIPALITY	NUMBER OF EVACUATION CENTERS (ECs)		NUMBER OF DISPLACED INSIDE ECs			
			Families		Persons	
	CUM	NOW	CUM	NOW	CUM	NOW
<b>GRAND TOTAL</b>	<b>33</b>	<b>25</b>	<b>1,225</b>	<b>1,086</b>	<b>4,893</b>	<b>4,274</b>
<b>REGION VI</b>	<b>17</b>	<b>17</b>	<b>825</b>	<b>825</b>	<b>3,159</b>	<b>3,159</b>
<b>Aklan</b>	<b>4</b>	<b>4</b>	<b>135</b>	<b>135</b>	<b>550</b>	<b>550</b>
Libacao	4	4	135	135	550	550
<b>Capiz</b>	<b>7</b>	<b>7</b>	<b>164</b>	<b>164</b>	<b>424</b>	<b>424</b>
Jamindan	1	1	21	21	65	65
Ma-ayon	1	1	1	1	3	3
Tapaz	5	5	142	142	356	356
<b>Iloilo</b>	<b>2</b>	<b>2</b>	<b>189</b>	<b>189</b>	<b>702</b>	<b>702</b>
City of Passi	2	2	189	189	702	702
<b>Negros Occidental</b>	<b>4</b>	<b>4</b>	<b>337</b>	<b>337</b>	<b>1,483</b>	<b>1,483</b>
San Carlos City	4	4	337	337	1,483	1,483
<b>REGION VII</b>	<b>12</b>	<b>4</b>	<b>322</b>	<b>183</b>	<b>1,426</b>	<b>807</b>
<b>Cebu</b>	<b>11</b>	<b>3</b>	<b>116</b>	<b>23</b>	<b>557</b>	<b>91</b>
Balamban	1	-	10	-	81	-
Cebu City (capital)	1	1	5	5	16	16
Liloan	4	-	18	-	95	-
Mandaue City	3	-	64	-	281	-
Minglanilla	1	1	8	8	46	46
Toledo City	1	1	11	10	38	29
<b>Negros Oriental</b>	<b>1</b>	<b>1</b>	<b>206</b>	<b>160</b>	<b>869</b>	<b>716</b>
City of Guihulngan	1	1	206	160	869	716
<b>CARAGA</b>	<b>4</b>	<b>4</b>	<b>78</b>	<b>78</b>	<b>308</b>	<b>308</b>
<b>Agusan del Norte</b>	<b>4</b>	<b>4</b>	<b>78</b>	<b>78</b>	<b>308</b>	<b>308</b>
Butuan City (capital)	4	4	78	78	308	308

Note: Ongoing assessment and validation being conducted.

Source: DSWD FOs

## b. Outside Evacuation Center

There are **64 families** or **252 persons** temporarily staying with their relatives or friends (see Table 3).

**Table 3. Number of Displaced Families / Persons Outside Evacuation Center**

REGION / PROVINCE / MUNICIPALITY	NUMBER OF DISPLACED OUTSIDE ECs			
	Families		Persons	
	CUM	NOW	CUM	NOW
<b>GRAND TOTAL</b>	<b>64</b>	<b>64</b>	<b>252</b>	<b>252</b>
<b>REGION VI</b>	<b>30</b>	<b>30</b>	<b>89</b>	<b>89</b>
<b>Aklan</b>	<b>10</b>	<b>10</b>	<b>35</b>	<b>35</b>
Banga	10	10	35	35
<b>Capiz</b>	<b>20</b>	<b>20</b>	<b>54</b>	<b>54</b>
Tapaz	20	20	54	54
<b>REGION VII</b>	<b>4</b>	<b>4</b>	<b>15</b>	<b>15</b>
<b>Cebu</b>	<b>4</b>	<b>4</b>	<b>15</b>	<b>15</b>
Consolacion	3	3	9	9
Toledo City	1	1	6	6
<b>CARAGA</b>	<b>30</b>	<b>30</b>	<b>148</b>	<b>148</b>
<b>Agusan del Norte</b>	<b>30</b>	<b>30</b>	<b>148</b>	<b>148</b>
Butuan City (capital)	30	30	148	148

Note: Ongoing assessment and validation being conducted.

Source: DSWD FOs

### c. Total Displaced Population

There are **1,150 families** or **4,526 persons** displaced in **Regions VI, VII** and **CARAGA** (see Table 4).

**Table 4. Total Number of Displaced Families / Persons**

REGION / PROVINCE / MUNICIPALITY	TOTAL DISPLACED SERVED			
	Families		Persons	
	Total Families		Total Persons	
	CUM	NOW	CUM	NOW
<b>GRAND TOTAL</b>	<b>1,289</b>	<b>1,150</b>	<b>5,145</b>	<b>4,526</b>
<b>REGION VI</b>	<b>855</b>	<b>855</b>	<b>3,248</b>	<b>3,248</b>
<b>Aklan</b>	<b>145</b>	<b>145</b>	<b>585</b>	<b>585</b>
Banga	10	10	35	35
Libacao	135	135	550	550
<b>Capiz</b>	<b>184</b>	<b>184</b>	<b>478</b>	<b>478</b>
Jamindan	21	21	65	65
Ma-ayon	1	1	3	3
Tapaz	162	162	410	410
<b>Iloilo</b>	<b>189</b>	<b>189</b>	<b>702</b>	<b>702</b>
City of Passi	189	189	702	702
<b>Negros Occidental</b>	<b>337</b>	<b>337</b>	<b>1,483</b>	<b>1,483</b>
San Carlos City	337	337	1,483	1,483
<b>REGION VII</b>	<b>326</b>	<b>187</b>	<b>1,441</b>	<b>822</b>
<b>Cebu</b>	<b>120</b>	<b>27</b>	<b>572</b>	<b>106</b>
Balamban	10	-	81	-
Cebu City (capital)	5	5	16	16
Consolacion	3	3	9	9
Liloan	18	-	95	-
Mandaue City	64	-	281	-
Minglanilla	8	8	46	46
Toledo City	12	11	44	35
<b>Negros Oriental</b>	<b>206</b>	<b>160</b>	<b>869</b>	<b>716</b>
City of Guihulngan	206	160	869	716
<b>CARAGA</b>	<b>108</b>	<b>108</b>	<b>456</b>	<b>456</b>
<b>Agusan del Norte</b>	<b>108</b>	<b>108</b>	<b>456</b>	<b>456</b>
Butuan City (capital)	108	108	456	456

Note: Ongoing assessment and validation being conducted.

Source: DSWD FOs

## IV. Damaged Houses

A total of **five (5) houses** were damaged; of which, **two (2)** are **totally damaged** and **three (3)** is **partially damaged** in **Region VII** and **CARAGA** (see Table 5).

**Table 5. Number of Damaged Houses**

REGION / PROVINCE / MUNICIPALITY	NO. OF DAMAGED HOUSES		
	Total	Totally	Partially
<b>GRAND TOTAL</b>	<b>5</b>	<b>2</b>	<b>3</b>
<b>REGION VII</b>	<b>2</b>	<b>-</b>	<b>2</b>
<b>Cebu</b>	<b>2</b>	<b>-</b>	<b>2</b>
Consolacion	2	-	2
<b>CARAGA</b>	<b>3</b>	<b>2</b>	<b>1</b>
<b>Agusan del Norte</b>	<b>3</b>	<b>2</b>	<b>1</b>
Butuan City (capital)	3	2	1

Note: Ongoing assessment and validation being conducted.

Source: DSWD FOs



## V. Cost of Humanitarian Assistance Provided

A total of **₱462,872.00** worth of assistance was provided to the affected families; of which, **₱413,282.00** from the **DSWD** and **₱49,590.00** from the **Local Government Unit (LGU)** (see Table 6).

**Table 6. Cost of Assistance Provided to Affected Families / Persons**

REGION / PROVINCE / MUNICIPALITY	COST OF ASSISTANCE				
	DSWD	LGU	NGOs	OTHERS	GRAND TOTAL
<b>GRAND TOTAL</b>	<b>413,282.00</b>	<b>49,590.00</b>	<b>-</b>	<b>-</b>	<b>462,872.00</b>
<b>REGION VI</b>	<b>279,007.00</b>	<b>11,240.00</b>	<b>-</b>	<b>-</b>	<b>290,247.00</b>
<b>Capiz</b>	<b>106,800.00</b>	<b>8,940.00</b>	<b>-</b>	<b>-</b>	<b>115,740.00</b>
Tapaz	106,800.00	8,940.00	-	-	115,740.00
<b>Negros Occidental</b>	<b>172,207.00</b>	<b>2,300.00</b>	<b>-</b>	<b>-</b>	<b>174,507.00</b>
San Carlos City	172,207.00	-	-	-	172,207.00
City of Sipalay	-	2,300.00	-	-	2,300.00
<b>REGION VII</b>	<b>134,275.00</b>	<b>-</b>	<b>-</b>	<b>-</b>	<b>134,275.00</b>
<b>Negros Oriental</b>	<b>134,275.00</b>	<b>-</b>	<b>-</b>	<b>-</b>	<b>134,275.00</b>
City of Guihulngan	134,275.00	-	-	-	134,275.00
<b>CARAGA</b>	<b>-</b>	<b>38,350.00</b>	<b>-</b>	<b>-</b>	<b>38,350.00</b>
<b>Agusan del Norte</b>	<b>-</b>	<b>38,350.00</b>	<b>-</b>	<b>-</b>	<b>38,350.00</b>
Butuan City (capital)	-	38,350.00	-	-	38,350.00

Source: DSWD FOs

## VI. Response Actions and Interventions

### a. Stockpile and Standby Funds

OFFICE	STANDBY FUNDS	STOCKPILE			TOTAL STANDBY FUNDS & STOCKPILE
		FAMILY FOOD PACKS (FFPs)		OTHER FOOD AND NON-FOOD ITEMS (FNIs)	
		QUANTITY	TOTAL COST		
TOTAL	450,291,995.05	564,762	355,624,664.78	689,878,074.25	1,495,794,734.08
DSWD CO	372,572,034.48	-	-	-	372,572,034.48
NRLMB NROC	-	46,627	36,046,152.00	138,618,616.06	174,664,768.06
NRLMB VDRC	-	31,329	19,725,765.00	39,623,600.00	59,349,365.00
DSWD FO I	5,082,232.51	28,441	18,165,764.20	35,679,620.40	58,927,617.11
DSWD FO II	5,623,408.00	21,255	12,549,514.00	16,292,127.17	34,465,049.17
DSWD FO III	5,000,000.00	19,429	11,306,589.92	18,244,995.70	34,551,585.62
DSWD FO CALABARZON	5,000,000.00	26,881	16,754,622.45	38,144,606.92	59,899,229.37
DSWD FO MIMAROPA	6,679,719.78	33,188	23,231,600.00	39,550,237.21	69,461,556.99
DSWD FO V	5,000,000.00	34,483	20,182,493.12	40,064,577.87	65,247,070.99
DSWD FO VI	-	46,388	25,019,479.00	27,373,069.00	52,392,548.00
DSWD FO VII	5,000,000.00	36,105	21,424,250.00	49,676,523.42	76,100,773.42
DSWD FO VIII	5,000,064.85	35,889	21,022,245.90	27,715,864.58	53,738,175.33
DSWD FO IX	5,000,000.00	30,100	16,449,349.00	42,015,398.86	63,464,747.86
DSWD FO X	5,243,500.50	21,782	15,166,468.00	32,831,471.71	53,241,440.21
DSWD FO XI	5,090,000.00	25,403	16,155,367.00	39,023,484.30	60,268,851.30
DSWD FO XII	5,000,969.85	15,231	9,684,340.00	29,748,270.25	44,433,580.10
DSWD FO CARAGA	5,000,000.00	23,637	15,721,578.00	17,316,344.71	38,037,922.71
DSWD FO NCR	5,000,000.00	23,163	13,388,214.00	4,985,121.18	23,373,335.18

OFFICE	STANDBY FUNDS	STOCKPILE			TOTAL STANDBY FUNDS & STOCKPILE
		FAMILY FOOD PACKS (FFPs)		OTHER FOOD AND NON-FOOD ITEMS (FNIs)	
		QUANTITY	TOTAL COST		
DSWD FO CAR	5,000,065.08	65,431	43,630,873.19	52,974,144.91	101,605,083.18

Note: The Inventory Summary is as of 28 October 2022, 12MN. Replenishment of standby funds for DSWD FO VI is being processed.

Source: DSWD-DRMB and DSWD-NRLMB

## 1. Standby Funds

- ₱372.57 million Quick Response Fund (QRF) at the DSWD Central Office.
- ₱77.72 million available in DSWD FOs which may support the relief needs of the displaced families due to Tropical Storm Paeng through inter-FO augmentation.

## 2. Prepositioned FFPs and Other Relief Items

- 77,956 FFPs available in Disaster Response Centers; of which, 46,627 FFPs are at the National Resource Operations Center (NROC), Pasay City and 31,329 FFPs are at the Visayas Disaster Resource Center (VDRC), Mandaue City.
- 486,806 FFPs in DSWD FOs which may support the relief needs of the displaced families due to Tropical Storm Paeng through inter-FO augmentation.
- ₱689.88 million worth of other FNIs at NROC, VDRC, and DSWD FO warehouses.

### a. Food and Non-food Items (FNIs)

#### DSWD FO I

DATE	ACTIVITIES
27 October 2022	<ul style="list-style-type: none"> <li>• 22 Community volunteers from Caba, La Union were mobilized to help in the production of FFPs at the DSWD Regional Warehouse in Biday, City of San Fernando, La Union.</li> </ul>

#### DSWD FO VII

DATE	ACTIVITIES
26 October 2022	<ul style="list-style-type: none"> <li>• The LGU of Guihulngan, Negros Oriental provided family tents and relief items to the affected families due to flooding.</li> <li>• The City Social Welfare Services (CSWS) of the LGU of Mandaue City provided the affected families with food packs (rice, noodles, water, and biscuits) and disaster kits.</li> <li>• The Department of Social Welfare Services (DSWS) of the LGU of Cebu City provided hot meals to the affected families due to soil erosion.</li> <li>• The LGU of Consolacion, Cebu extended immediate assistance to the affected families due to landslide.</li> </ul>

## b. Other Activities

### DSWD-DRMB

DATE	ACTIVITIES
27 October 2022	<ul style="list-style-type: none"> <li>The Disaster Response Management Bureau (DRMB) closely coordinates with the concerned Field Offices for significant disaster response updates.</li> <li>All DRMB Quick Response Team (QRT) members and emergency equipment are on standby and ready for deployment.</li> <li>DRMB attended in the virtual Pre-Disaster Risk Assessment (PDRA) for Tropical Storm Paeng where updates on its latest track and possible effects were discussed by DOST-PAGASA.</li> </ul>

### DSWD-NRLMB

DATE	ACTIVITIES
27 October 2022	<ul style="list-style-type: none"> <li>DSWD-NRLMB continuously repacks goods for possible augmentation.</li> </ul>

### DSWD FO NCR

DATE	ACTIVITIES
27 October 2022	<ul style="list-style-type: none"> <li>The Quick Response Teams (QRTs) of DSWD FO NCR are activated and on standby to respond to any eventualities.</li> <li>DSWD FO NCR continuously monitors weather conditions and other emergencies through coordination of Disaster Response Management Division (DRMD) and Quick Response Teams (QRTs) with the LGUs.</li> </ul>

### DSWD FO I

DATE	ACTIVITIES
27 October 2022	<ul style="list-style-type: none"> <li>DSWD FO I closely monitors the movement of Tropical Depression Paeng through DOST-PAGASA and in close coordination with the Regional Disaster Risk Reduction and Management Council (RDRRMC) 1.</li> <li>DSWD FO I Provincial Operations Offices (POOs) closely monitors LGUs that are prone to flooding and landslide for possible conduct of pre-emptive evacuation.</li> <li>DSWD FO I ensures the availability of FNIs including drinking water for possible augmentation to LGUs that may be affected by Tropical Depression Paeng.</li> </ul>

### DSWD FO II

DATE	ACTIVITIES
27 October 2022	<ul style="list-style-type: none"> <li>DSWD FO II attended Pre-Disaster Risk Assessment (PDRA) Core Group Meeting relative to the preparedness for response of every member agency of the Cagayan Valley Disaster Risk Reduction and Management Council (CVDRRMC) for Tropical Storm Paeng.</li> <li>The DSWD FO II OIC-Assistant Regional Director for Operations led the emergency meeting for the preparedness for response activities of the FO for Tropical Storm Paeng.</li> <li>DSWD FO II ensured that the Regional Quick Response Teams (QRTs), Social Welfare and Development (SWAD) Teams, and City/Municipal Action Teams (C/MATs) in the Region are on on-call/standby status and were advised to coordinate with the Local Disaster Risk Reduction and Management Councils (LDRRMCs) and Local Social Welfare and Development Offices (LSWDOs) for any concerns that need to be addressed.</li> </ul>



DATE	ACTIVITIES
	<ul style="list-style-type: none"> <li>DSWD FO II ensured availability of FNIs at any given time.</li> </ul>

### DSWD-FO III

DATE	ACTIVITIES
27 October 2022	<ul style="list-style-type: none"> <li>DSWD FO III continuously monitors the prevailing weather system in the Region in coordination with DOST-PAGASA.</li> <li>The Regional and Provincial Quick Response Teams (QRTs) are on alert status and ready for deployment in case of any untoward incidents.</li> </ul>
25 October 2022	<ul style="list-style-type: none"> <li>DSWD FO III continuously conducted stockpiling and prepositioning of welfare good at the provincial satellite warehouses.</li> <li>DSWD FO III facilitated the signing of Memorandum of Agreement (MOA) with the Local Water Districts in Central Luzon for the provision of potable drinking water during disaster response operations.</li> </ul>

### DSWD-FO CAR

DATE	ACTIVITIES
27 October 2022	<ul style="list-style-type: none"> <li>The Regional Quick Response Team (QRT) is activated for the monitoring of the weather system.</li> <li>The Provincial QRTs are on standby and ready for deployment except for the Provincial SWAD Team in Abra which is already activated for the Mw 6.4 Earthquake Incident.</li> </ul>
24 October 2022	<ul style="list-style-type: none"> <li>DSWD FO CAR strategically prepositioned relief goods to disaster-prone areas in the Region.</li> <li>DSWD FO CAR ensured availability of FNIs at the DSWD FO CAR Regional and Satellite warehouses.</li> <li>The DRMD Disaster Response focal persons in provinces were actively monitoring their respective AORs for any untoward incident.</li> <li>DSWD FO CAR ensured the availability of transportation and communication services ready for deployment in any case needed.</li> <li>DSWD FO CAR continuously facilitated Relief Prepositioning Agreement (RPA) with LGUs based on guidelines.</li> </ul>

### DSWD-FO CALABARZON

DATE	ACTIVITIES
26 October 2022	<ul style="list-style-type: none"> <li>The Emergency Operations Center of DSWD FO CALABARZON including the QRTs were placed on alert status to monitor the possible effects of the weather disturbance in the Region.</li> <li>The Regional and Provincial QRTs trained for Camp Coordination and Camp Management (CCCM), Rapid Damage Assessment and Needs Analysis (RDANA), Incident Command System (ICS), EOC Management, Emergency Telecommunication (ETC), and Psychosocial Support Processing (PSSP) are placed on standby alert status and were advised to prepare for a possible deployment and disaster duty.</li> <li>The Local Social Welfare and Development Offices (LSWDOs) in identified flood, landslide, and storm surge-prone areas were advised to undertake pre-emptive evacuation, when necessary.</li> <li>The members of the Regional Response Cluster were advised to ensure resources are available should the need arises.</li> <li>The DSWD FO CALABARZON closely coordinates with the Regional Disaster Risk Reduction and Management Council (RDRRMC) IV-A Operations Center and Provincial Risk Reduction and Management Councils (PDRRMCs) for any updates relative to the weather disturbance.</li> </ul>

### DSWD-FO MIMAROPA

DATE	ACTIVITIES
24 October 2022	<ul style="list-style-type: none"> <li>DSWD FO MIMAROPA alerted the Social Welfare and Development Offices (SWADOs) to monitor daily local weather conditions and related eventualities, ensure the provision of information to all concerned offices, ensure availability of logistical equipment and workforce, and coordinate with concerned LGUs for the management of any reported stranded passengers in ports and terminals.</li> <li>The Regional/Provincial/City/Municipal Quick Response Teams (QRTs) together with the special projects staff are on an on-call status for possible activation of the operations center to respond to any untoward incident and eventualities that may be reported.</li> <li>DSWD FO MIMAROPA closely coordinates with the Office of Civil Defense (OCD) and Regional Disaster Risk Reduction and Management Council (RDRRMC) MIMAROPA for any updates in areas that may be affected by Tropical Depression Paeng.</li> <li>DSWD FO MIMAROPA ensures adherence to the guidelines of National Disaster Risk Reduction and Management Council (NDRRMC) on COVID-19 Preparedness Measures for the anticipated rainy season.</li> </ul>

### DSWD FO V

DATE	ACTIVITIES
27 October 2022	<ul style="list-style-type: none"> <li>DSWD QRT Delta and SWAD in six (6) Provinces of Bicol is on red alert status.</li> <li>DSWD FO V continuously monitored weather updates and other pertinent disaster information.</li> <li>DSWD FO V through the Regional Resource Operation Section (RROS) ensured the availability of FFPs and non-food items as needed.</li> <li>DSWD FO V continuously conducted prepositioning of goods to satellite and/or LGU warehouses.</li> </ul>

### DSWD FO VI

DATE	ACTIVITIES
27 October 2022	<ul style="list-style-type: none"> <li>All Regional, Provincial, City, and Municipal Quick Response Teams (QRTs) are on standby and ready for augmentation when needed.</li> <li>The Rapid Damage Assessment and Needs Analysis (RDANA) Team composed of trained QRTs is ready to be deployed when needed.</li> <li>DSWD FO VI continuously monitors weather updates through DOST-PAGASA and disseminates the same to all QRTs.</li> <li>DSWD FO VI instructed the QRTs to monitor their respective areas of responsibility (AORs) and immediately report any disaster-related incidents.</li> <li>DSWD FO VI closely coordinates with the LGUs for any reports on affected populations.</li> <li>DSWD FO VI continuously conducts production of FFFPs at the Regional Warehouse in Oton, Iloilo.</li> <li>DSWD FO VI continuously prepositions relief goods in strategic areas within the Region.</li> </ul>

### DSWD FO VII

DATE	ACTIVITIES
26 October 2022	<ul style="list-style-type: none"> <li>DSWD FO VII closely coordinates with the Local Social Welfare and Development Office (LSWDO) of the LGU of Guihulngan, Negros Oriental for the augmentation of prepositioned goods.</li> </ul>

### DSWD FO VIII

DATE	ACTIVITIES
27 October 2022	<ul style="list-style-type: none"> <li>DSWD FO VIII convened to discuss preparedness for response measures relative to TS Paeng.</li> <li>DSWD FO VIII continuously monitors the weather situation in the Region through updates from DOST-PAGASA and coordination with SWADTs and DRMD staff in the provinces.</li> <li>DSWD FO VIII Sub-Field Office (SFO) and QRTs are on standby for possible activation.</li> <li>DSWD FO VIII has an ongoing procurement of raw materials in preparation for the production of FFPs.</li> </ul>

### DSWD FO X

DATE	ACTIVITIES
26 October 2022	<ul style="list-style-type: none"> <li>DSWD FO X continuously monitors the weather condition through DOST-PAGASA and in close coordination with the Social Welfare and Development (SWAD) Team Leaders, Local Disaster Risk Reduction and Management Offices (LDRRMOs), and Local Social Welfare and Development Offices (LSWDOs) in the Region.</li> <li>DSWD FO X attended the Pre-Disaster Risk Assessment (PDRA) Meeting for Tropical Depression Paeng and Shear Line. Based on the agreement, the Regional Disaster Risk Reduction and Management Council (RDRRMC) 10 shall activate BRAVO Protocol and maintain BLUE alert status.</li> </ul>
25 October 2022	<ul style="list-style-type: none"> <li>DSWD FO X continuously coordinates with concerned offices for significant disaster updates.</li> <li>DSWD FO X ensures availability of FNIs at the DSWD FO X Regional and Satellite Warehouses.</li> </ul>

### DSWD FO Caraga

DATE	ACTIVITIES
27 October 2022	<ul style="list-style-type: none"> <li>DSWD FO Caraga through the Disaster Response Management Division (DRMD) continuously monitors the weather condition in the Region.</li> <li>DSWD FO Caraga constantly coordinates with the Local Social Welfare and Development Offices (LSWDOs) to get updates on the situation in their respective localities in relation to the effects of the Tropical Depression Paeng.</li> <li>DSWD FO Caraga QRTs are on standby for possible deployment.</li> </ul>
26 October 2022	<ul style="list-style-type: none"> <li>DSWD FO Caraga coordinated with the LGU of Butuan City for the possible relief augmentation for the displaced families.</li> </ul>
25 October 2022	<ul style="list-style-type: none"> <li>DSWD FO Caraga alerted the Social Welfare and Development (SWAD) Team Leaders in the respective Provincial SWAD Offices to monitor their AORs and provide updates and submit reports with regard to the effect of the LPA.</li> </ul>

## VII. Photo Documentation

**27 OCTOBER 2022**

DSWD National Resource and Logistics Management Bureau (NRLMB) facilitates the loading of food and non-food items as resource augmentation to regions affected by Tropical Storm "Paeng".

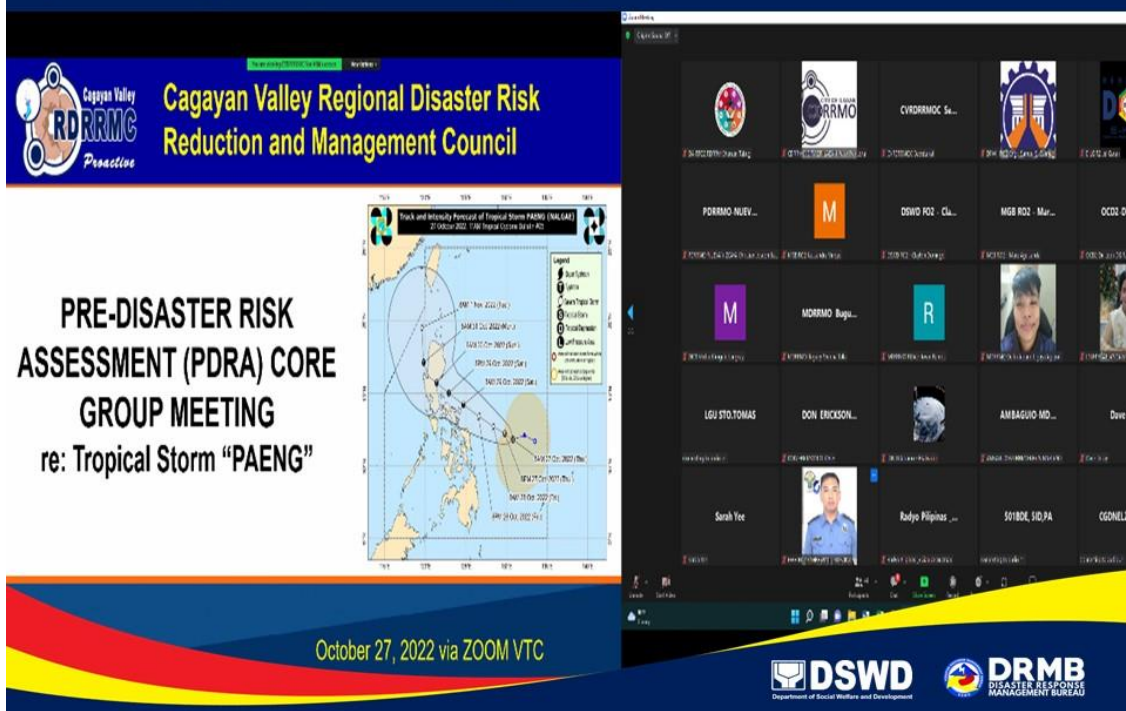


**DSWD**  
Department of Social Welfare and Development

**DRMB**  
DISASTER RESPONSE  
MANAGEMENT BUREAU

**27 OCTOBER 2022**

DSWD Field Office II attends a virtual meeting relative to the preparedness measures for the possible onslaught of Tropical Storm Paeng in Region II.



**PRE-DISASTER RISK  
ASSESSMENT (PDRA) CORE  
GROUP MEETING  
re: Tropical Storm "PAENG"**

October 27, 2022 via ZOOM VTC

**DSWD**  
Department of Social Welfare and Development

**DRMB**  
DISASTER RESPONSE  
MANAGEMENT BUREAU



**27 OCTOBER 2022**

DSWD Field Office V in coordination with the Regional Quick Response Team (QRT) renders duty to monitor the possible onslaught of Tropical Storm Paeng in Region V.



**26 OCTOBER 2022**

DSWD Field Office V headed by Regional Director Normal S. Laurio leads the virtual meeting with the Disaster Response Management Division (DRMD) and Social Welfare and Development (SWAD) team relative to the preparedness measures for the possible onslaught of Tropical Storm Paeng in Region V.





**27 OCTOBER 2022**

DSWD Field Office VII conducts field assessment and facilitates the distribution of relief items to families affected by Tropical Storm Paeng in Toledo City.



**DSWD**  
Department of Social Welfare and Development

**DRMB**  
DISASTER RESPONSE  
MANAGEMENT BUREAU

**27 OCTOBER  
2022**

DSWD Field Office VII facilitates the distribution of family food packs to families displaced due to Tropical Storm "Paeng" and are currently staying at Guihulngan Gym, Poblacion in Guihulngan City Negros Oriental.




**DSWD**  
Department of Social Welfare and Development

**DRMB**  
DISASTER RESPONSE  
MANAGEMENT BUREAU



**27 OCTOBER 2022**

DSWD Field Office VII conducts Camp Management Monitoring at Guihulngan Evacuation Center in Guihulngan City, Negros Oriental.



**27 OCTOBER 2022**

DSWD Field Office VIII Regional Director, Assistant Regional Director for Operations, DRMD Division Chief, QRT members, and other key personnel convene through a meeting on Preparedness for Response on Tropical Storm "Paeng".



\*\*\*\*\*

*The Disaster Response Operations Monitoring and Information Center (DROMIC) of the DSWD-DRMB is closely monitoring the effects of Tropical Storm “Paeng” and in close coordination with the concerned DSWD Field Offices for significant disaster response updates and assistance provided.*

Prepared by:

**LESLIE R. JAWILI  
AARON JOHN B. PASCUA  
PHIL JOBERT A. ZALDIVAR  
JAN ERWIN ANDREW I. ONTANILLAS**

Released by:

**RODEL V. CABADDU**