

DSWD DROMIC Report #6 on Tropical Storm “Paeng” as of 28 October 2022, 6PM

I. Situation Overview

Issued on 28 October 2022 at 5 PM, “PAENG” slightly intensifies as it moves West Northwestward towards Northern Samar-Sorsogon-Albay area.

Hazards affecting Land Areas

Heavy Rainfall:

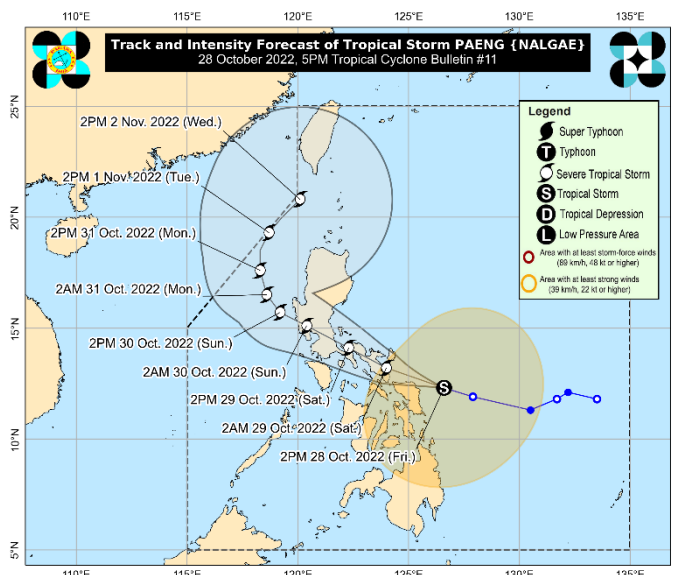
- This afternoon through tomorrow early morning: Heavy to intense with at times torrential rains likely over Bicol Region and Eastern Visayas. Moderate to heavy with at times intense rains over Quezon, MIMAROPA, Caraga, Zamboanga Peninsula, BARMM, Northern Mindanao, and the rest of Visayas. Light to moderate with at times heavy rains over Metro Manila, Bulacan, Pampanga, Cagayan Valley, Aurora, the rest of CALABARZON, and the rest of Mindanao.
- Tomorrow early morning through Sunday morning: Heavy to torrential rains likely over Aurora, Metro Manila, Bulacan, Nueva Ecija, CALABARZON, Mindoro Provinces, Romblon, Marinduque, Camarines Norte, and Camarines Sur. Moderate to heavy with at times intense rains over Cagayan Valley, Cordillera Administrative Region, Western Visayas, and the rest of Central Luzon and Bicol Region. Light to moderate with at times heavy rains possible over Zamboanga Peninsula and the rest of Luzon and Visayas.
- Heavy rain areas may be updated in the succeeding bulletins should there be significant shifts in the track and intensity forecast of PAENG.

Severe Winds:

- This afternoon through tomorrow early morning: Heavy to intense with at times torrential rains likely over Bicol Region and Eastern Visayas. Moderate to heavy with at times intense rains over Quezon, MIMAROPA, Caraga, Zamboanga Peninsula, BARMM, Northern Mindanao, and the rest of Visayas. Light to moderate with at times heavy rains over Metro Manila, Bulacan, Pampanga, Cagayan Valley, Aurora, the rest of CALABARZON, and the rest of Mindanao.
- Tomorrow early morning through Sunday morning: Heavy to torrential rains likely over Aurora, Metro Manila, Bulacan, Nueva Ecija, CALABARZON, Mindoro Provinces, Romblon, Marinduque, Camarines Norte, and Camarines Sur. Moderate to heavy with at times intense rains over Cagayan Valley, Cordillera Administrative Region, Western Visayas, and the rest of Central Luzon and Bicol Region. Light to moderate with at times heavy rains possible over Zamboanga Peninsula and the rest of Luzon and Visayas.
- Heavy rain areas may be updated in the succeeding bulletins should there be significant shifts in the track and intensity forecast of PAENG.

Coastal Inundation:

- There is minimal to moderate risk of storm surge of up to 2.0 m in height which may cause



flooding in the low-lying and exposed coastal areas of Bicol Region, Quezon including Polillo Islands, the eastern portion of Aurora, the northern and eastern portions of Northern Samar, and the eastern portion of Eastern Samar. For more information refer to Storm Surge Watch #2 issued at 2:00 PM today.

Hazards affecting Coastal Waters

- Under the influence of the surge of the Northeast Monsoon and PAENG, a marine gale warning is in effect over the seaboard of Northern Luzon, the eastern and southern seaboard of Southern Luzon, and the eastern seaboard of Central Luzon, Visayas, and Mindanao. For more information, refer to Gale Warning #11 issued at 5:00 PM today.

Track and Intensity Outlook

- Tropical Storm PAENG is forecast to continue moving west northwestward through Sunday. On the forecast track the center of PAENG may make landfall or pass close to Northern Samar tonight. Afterwards, this tropical cyclone will traverse the Bicol Region this late evening through tomorrow morning. Between tomorrow afternoon and evening, the center of PAENG may make another landfall over the east coast of Quezon (including Polillo Islands). Considering the southward shift in the forecast track, the landfall scenario may change in the succeeding bulletins.
- PAENG is forecast to further intensify while moving over the warm waters of the Philippine Sea and may reach severe tropical storm category within 12 hours.

The center of Tropical Storm “PAENG” was estimated based on all available data including those from Guiuan Doppler Weather Radar at 180 km East of Catarman, Northern Samar (12.4°N, 126.3 °E) moving West Northwestward at 25 km/h with a maximum sustained winds of 85 km/h near the center and gustiness of up to 105 km/h.

Source: DOST-PAGASA Severe Weather Bulletin

II. Status of Affected Areas and Population

A total of **44,667 families** or **188,410 persons** are affected in **136 barangays** in **Regions V, VI, VII, IX, XII, Caraga**, and **BARMM** (see Table 1).

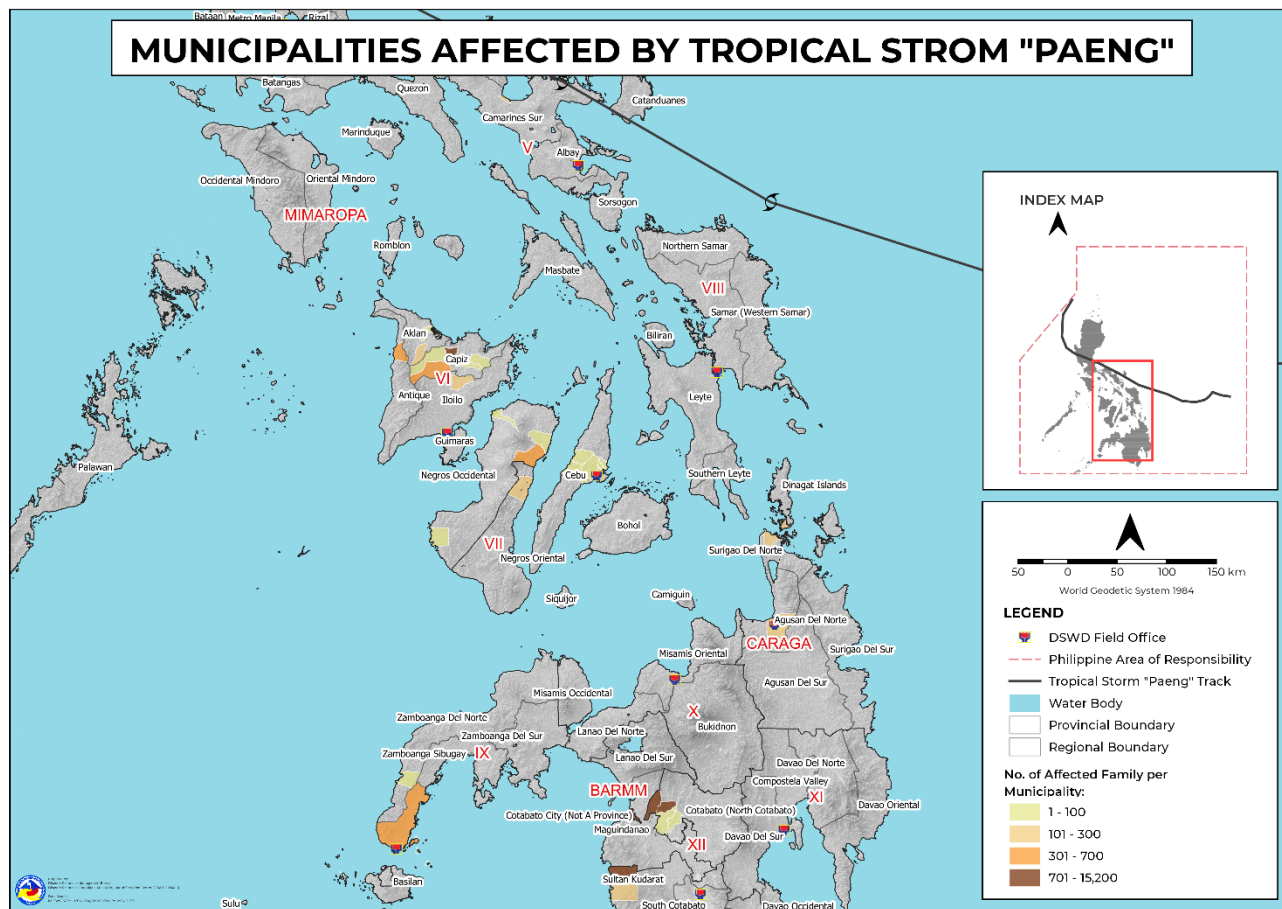
Table 1. Number of Affected Families / Persons

REGION / PROVINCE / MUNICIPALITY	NUMBER OF AFFECTED		
	Barangays	Families	Persons
GRAND TOTAL	136	44,667	188,410
REGION V	3	226	1,130
Camarines Sur	3	226	1,130
<i>Cabusao</i>	3	226	1,130
REGION VI	74	16,991	50,652
Aklan	6	183	771
<i>Banga</i>	2	12	45
<i>Libacao</i>	1	135	550
<i>New Washington</i>	3	36	176
Antique	11	413	1,451
<i>Culasi</i>	11	413	1,451
Capiz	44	15,694	45,580
<i>Cuartero</i>	2	47	123
<i>Jamindan</i>	4	92	320
<i>Ma-ayon</i>	1	1	3

REGION / PROVINCE / MUNICIPALITY	NUMBER OF AFFECTED		
	Barangays	Families	Persons
<i>Mambusao</i>	26	15,101	43,437
<i>Tapaz</i>	11	453	1,697
Iloilo	2	189	702
<i>City of Passi</i>	2	189	702
Negros Occidental	11	512	2,148
<i>Calatrava</i>	3	65	325
<i>Enrique B. Magalona (Saravia)</i>	1	90	242
<i>San Carlos City</i>	6	337	1,483
<i>City of Sipalay</i>	1	20	98
REGION VII	11	326	1,441
Cebu	10	120	572
<i>Balamban</i>	1	10	81
<i>Cebu City (capital)</i>	1	5	16
<i>Consolacion</i>	1	3	9
<i>Liloan</i>	2	18	95
<i>Mandaue City</i>	2	64	281
<i>Minglanilla</i>	1	8	46
<i>Toledo City</i>	2	12	44
Negros Oriental	1	206	869
<i>City of Guihulngan</i>	1	206	869
REGION IX	4	453	2,265
Zamboanga del Norte	1	8	40
<i>Sirawai</i>	1	8	40
Zamboanga del Sur	3	445	2,225
<i>Zamboanga City</i>	3	445	2,225
REGION XII	32	12,912	64,209
North Cotabato	20	4,935	24,675
<i>Aleosan</i>	2	97	485
<i>Libungan</i>	6	1,736	8,680
<i>Midsayap</i>	2	8	40
<i>Pigkawayan</i>	10	3,094	15,470
Sultan Kudarat	12	7,977	39,534
<i>Kalamansig</i>	3	233	814
<i>Lebak</i>	9	7,744	38,720
CARAGA	5	240	1,117
Agusan del Norte	3	108	456
<i>Butuan City (capital)</i>	3	108	456
Surigao del Norte	2	132	661
<i>Surigao City (capital)</i>	2	132	661
BARMM	7	13,519	67,596
Maguindanao	7	13,519	67,596
<i>Cotabato City (capital)</i>	7	13,519	67,596

Note: Ongoing assessment and validation being conducted.

Source: DSWD FOs



III. Status of Displaced Population

a. Inside Evacuation Center

There are **1,974 families** or **8,130 persons** currently taking temporary shelter in **44 evacuation centers** in **Regions VI, VII, IX, XII**, and **Caraga** (see Table 2).

Table 2. Number of Displaced Families / Persons Inside Evacuation Center

REGION / PROVINCE / MUNICIPALITY	NUMBER OF EVACUATION CENTERS (ECs)		NUMBER OF DISPLACED INSIDE ECs			
			Families		Persons	
	CUM	NOW	CUM	NOW	CUM	NOW
GRAND TOTAL	52	44	2,113	1,974	8,749	8,130
REGION VI	30	30	1,078	1,078	4,015	4,015
Aklan	7	7	172	172	733	733
Banga	1	1	2	2	10	10
Libacao	4	4	135	135	550	550
New Washington	2	2	35	35	173	173
Antique	6	6	145	145	457	457
Culasi	6	6	145	145	457	457
Capiz	10	10	233	233	624	624
Cuartero	2	2	23	23	61	61
Jamindan	1	1	21	21	65	65
Ma-ayon	1	1	1	1	3	3
Tapaz	6	6	188	188	495	495
Iloilo	2	2	189	189	702	702

REGION / PROVINCE / MUNICIPALITY	NUMBER OF EVACUATION CENTERS (ECs)		NUMBER OF DISPLACED			
			INSIDE ECs			
			Families		Persons	
	CUM	NOW	CUM	NOW	CUM	NOW
<i>City of Passi</i>	2	2	189	189	702	702
Negros Occidental	5	5	339	339	1,499	1,499
<i>San Carlos City</i>	4	4	337	337	1,483	1,483
<i>City of Sipalay</i>	1	1	2	2	16	16
REGION VII	12	4	322	183	1,426	807
Cebu	11	3	116	23	557	91
<i>Balamban</i>	1	-	10	-	81	-
<i>Cebu City (capital)</i>	1	1	5	5	16	16
<i>Liloan</i>	4	-	18	-	95	-
<i>Mandaue City</i>	3	-	64	-	281	-
<i>Minglanilla</i>	1	1	8	8	46	46
<i>Toledo City</i>	1	1	11	10	38	29
Negros Oriental	1	1	206	160	869	716
<i>City of Guihulngan</i>	1	1	206	160	869	716
REGION IX	3	3	445	445	2,225	2,225
Zamboanga del Sur	3	3	445	445	2,225	2,225
<i>Zamboanga City</i>	3	3	445	445	2,225	2,225
REGION XII	1	1	58	58	114	114
North Cotabato	1	1	58	58	114	114
<i>Midsayap</i>	1	1	58	58	114	114
CARAGA	6	6	210	210	969	969
Agusan del Norte	4	4	78	78	308	308
<i>Butuan City (capital)</i>	4	4	78	78	308	308
Surigao del Norte	2	2	132	132	661	661
<i>Surigao City (capital)</i>	2	2	132	132	661	661

Note: Ongoing assessment and validation being conducted.

Source: DSWD FOs

b. Outside Evacuation Center

There are **202 families** or **708 persons** temporarily staying with their relatives or friends in Regions **VI**, **VII**, and **Caraga** (see Table 3).

Table 3. Number of Displaced Families / Persons Outside Evacuation Center

REGION / PROVINCE / MUNICIPALITY	NUMBER OF DISPLACED			
	OUTSIDE ECs			
	Families		Persons	
	CUM	NOW	CUM	NOW
GRAND TOTAL	202	202	708	708
REGION VI	168	168	545	545
Aklan	11	11	38	38
<i>Banga</i>	10	10	35	35
<i>New Washington</i>	1	1	3	3
Capiz	157	157	507	507
<i>Cuartero</i>	24	24	62	62
<i>Jamindan</i>	53	53	165	165
<i>Tapaz</i>	80	80	280	280
REGION VII	4	4	15	15
Cebu	4	4	15	15
<i>Consolacion</i>	3	3	9	9
<i>Toledo City</i>	1	1	6	6
CARAGA	30	30	148	148
Agusan del Norte	30	30	148	148
<i>Butuan City (capital)</i>	30	30	148	148

Note: Ongoing assessment and validation being conducted.

Source: DSWD FOs

c. Total Displaced Population

There are **2,176 families** or **8,838 persons** displaced in **Regions VI, VII, IX, XII,** and **Caraga** (see Table 4).

Table 4. Total Number of Displaced Families / Persons

REGION / PROVINCE / MUNICIPALITY	TOTAL DISPLACED			
	Families		Persons	
	CUM	NOW	CUM	NOW
GRAND TOTAL	2,315	2,176	9,457	8,838
REGION VI	1,246	1,246	4,560	4,560
Aklan	183	183	771	771
Banga	12	12	45	45
Libacao	135	135	550	550
New Washington	36	36	176	176
Antique	145	145	457	457
Culasi	145	145	457	457
Capiz	390	390	1,131	1,131
Cuartero	47	47	123	123
Jamindan	74	74	230	230
Ma-ayon	1	1	3	3
Tapaz	268	268	775	775
Iloilo	189	189	702	702
City of Passi	189	189	702	702
Negros Occidental	339	339	1,499	1,499
San Carlos City	337	337	1,483	1,483
City of Sipalay	2	2	16	16
REGION VII	326	187	1,441	822
Cebu	120	27	572	106
Balamban	10	-	81	-
Cebu City (capital)	5	5	16	16
Consolacion	3	3	9	9
Liloan	18	-	95	-
Mandaue City	64	-	281	-
Minglanilla	8	8	46	46
Toledo City	12	11	44	35
Negros Oriental	206	160	869	716
City of Guihulngan	206	160	869	716
REGION IX	445	445	2,225	2,225
Zamboanga del Sur	445	445	2,225	2,225
Zamboanga City	445	445	2,225	2,225
REGION XII	58	58	114	114
North Cotabato	58	58	114	114
Midsayap	58	58	114	114
CARAGA	240	240	1,117	1,117
Agusan del Norte	108	108	456	456
Butuan City (capital)	108	108	456	456
Surigao del Norte	132	132	661	661
Surigao City (capital)	132	132	661	661

Note: Ongoing assessment and validation being conducted.

Source: DSWD FOs

IV. Damaged Houses

A total of **91 houses** were damaged; of which, **39** are **totally damaged** and **52** are **partially damaged** in **Regions VII, XII,** and **Caraga** (see Table 5).

Table 5. Number of Damaged Houses

REGION / PROVINCE / MUNICIPALITY	NO. OF DAMAGED HOUSES		
	Total	Totally	Partially
GRAND TOTAL	91	39	52
REGION VII	2	-	2
Cebu	2	-	2
Consolacion	2	-	2
REGION XII	86	37	49
North Cotabato	45	15	30
Pigkawayan	45	15	30
Sultan Kudarat	41	22	19
Kalamansig	41	22	19
CARAGA	3	2	1
Agusan del Norte	3	2	1
Butuan City (capital)	3	2	1

Note: Ongoing assessment and validation being conducted.

Source: DSWD FOs

V. Cost of Humanitarian Assistance Provided

A total of **₱463,257.00** worth of assistance was provided to the affected families; of which, **₱413,667.00** from the **DSWD** and **₱49,590.00** from the **Local Government Unit (LGU)** (see Table 6).

Table 6. Cost of Assistance Provided to Affected Families / Persons

REGION / PROVINCE / MUNICIPALITY	COST OF ASSISTANCE				
	DSWD	LGUs	NGOs	OTHERS	GRAND TOTAL
GRAND TOTAL	413,667.00	49,590.00	-	-	463,257.00
REGION VI	279,007.00	11,240.00	-	-	290,247.00
Capiz	106,800.00	8,940.00	-	-	115,740.00
Tapaz	106,800.00	8,940.00	-	-	115,740.00
Negros Occidental	172,207.00	2,300.00	-	-	174,507.00
San Carlos City	172,207.00	-	-	-	172,207.00
City of Sipalay	-	2,300.00	-	-	2,300.00
REGION VII	134,275.00	-	-	-	134,275.00
Negros Oriental	134,275.00	-	-	-	134,275.00
City of Guihulngan	134,275.00	-	-	-	134,275.00
REGION IX	385.00	-	-	-	385.00
Zamboanga del Sur	385.00	-	-	-	385.00
Zamboanga City	385.00	-	-	-	385.00
CARAGA	-	38,350.00	-	-	38,350.00
Agusan del Norte	-	38,350.00	-	-	38,350.00
Butuan City (capital)	-	38,350.00	-	-	38,350.00

Source: DSWD FOs

VI. Response Actions and Interventions

a. Stockpile and Standby Funds

OFFICE	STANDBY FUNDS	STOCKPILE			TOTAL STANDBY FUNDS & STOCKPILE
		FAMILY FOOD PACKS (FFPs)		OTHER FOOD AND NON-FOOD ITEMS (FNIs)	
		QUANTITY	TOTAL COST		
TOTAL	445,291,995.05	567,837	357,166,121.80	698,443,970.19	1,500,902,087.04
DSWD CO	372,572,034.48	-	-	-	372,572,034.48
NRLMB NROC	-	39,724	30,682,521.00	131,195,786.06	161,878,307.06
NRLMB VDRC	-	31,329	19,725,765.00	39,623,600.00	59,349,365.00
DSWD FO I	5,082,232.51	28,441	18,165,764.20	35,679,620.40	58,927,617.11
DSWD FO II	5,623,408.00	21,255	12,549,514.00	16,292,127.17	34,465,049.17
DSWD FO III	5,000,000.00	19,429	11,306,589.92	18,244,995.70	34,551,585.62
DSWD FO CALABARZON	5,000,000.00	26,881	16,754,622.45	38,144,606.92	59,899,229.37
DSWD FO MIMAROPA	6,679,719.78	33,188	23,231,600.00	39,550,237.21	69,461,556.99
DSWD FO V	5,000,000.00	39,280	24,048,859.70	40,064,577.87	69,113,437.57
DSWD FO VI	-	46,388	25,019,479.00	27,373,069.00	52,392,548.00
DSWD FO VII	5,000,000.00	36,105	21,424,250.00	49,675,489.92	76,099,739.92
DSWD FO VIII	5,000,064.85	35,889	21,022,245.90	27,715,864.58	53,738,175.33
DSWD FO IX	5,000,000.00	33,356	18,228,720.44	43,794,770.30	67,023,490.74
DSWD FO X	5,243,500.50	21,782	15,166,468.00	32,831,471.71	53,241,440.21
DSWD FO XI	5,090,000.00	25,403	16,155,367.00	39,023,484.30	60,268,851.30
DSWD FO XII	5,000,969.85	15,231	9,684,340.00	29,748,270.25	44,433,580.10
DSWD FO CARAGA	-	25,662	17,029,428.00	31,526,732.71	48,556,160.71
DSWD FO NCR	5,000,000.00	23,163	13,388,214.00	4,985,121.18	23,373,335.18
DSWD FO CAR	5,000,065.08	65,331	43,582,373.19	52,974,144.91	101,556,583.18

Note: The Inventory Summary is as of 28 October 2022, 4PM. Replenishment of standby funds for DSWD FOs VI and Caraga is being processed.

Source: DSWD-DRMB and DSWD-NRLMB

1. Standby Funds

- ₱372.57 million Quick Response Fund (QRF) at the DSWD Central Office.
- ₱72.72 million available in DSWD FOs which may support the relief needs of the displaced families due to Tropical Storm Paeng through inter-FO augmentation.

2. Prepositioned FFPs and Other Relief Items

- 71,053 FFPs available in Disaster Response Centers; of which, 39,724 FFPs are at the National Resource Operations Center (NROC), Pasay City and 31,329 FFPs are at the Visayas Disaster Resource Center (VDRC), Mandaue City.
- 496,784 FFPs in DSWD FOs which may support the relief needs of the displaced families due to Tropical Storm Paeng through inter-FO augmentation.
- ₱698.44 million worth of other FNIs at NROC, VDRC, and DSWD FO warehouses.

b. Food and Non-food Items (FNIs)

DSWD FO I

DATE	ACTIVITIES
27 October 2022	<ul style="list-style-type: none"> 22 Community volunteers from Caba, La Union were mobilized to help in the production of FFPs at the DSWD Regional Warehouse in Biday, City of San Fernando, La Union.

DSWD FO V

DATE	ACTIVITIES
28 October 2022	<ul style="list-style-type: none"> DSWD FO V assisted in the provision of hot meals to stranded passengers in various ports in the Region.

DSWD FO VI

DATE	ACTIVITIES
27 October 2022	<ul style="list-style-type: none"> The LGU of Sipalay City, Negros Occidental provided hot meals to the affected families and individuals. The LGU of Tapaz, Capiz provided meals (lunch and dinner) to the affected families and individuals. DSWD FO VI, through the Quick Response Team (QRT) and in coordination with the City Social Welfare and Development Office (CSWDO) of the LGU of San Carlos City, Negros Occidental, distributed 337 FFPs to the affected families and individuals. DSWD FO VI, through the QRT and in coordination with the Municipal Social Welfare and Development Office (MSWDO) of the LGU of Tapaz, Capiz, distributed 200 FFPs to the affected families and individuals.

DSWD FO VII

DATE	ACTIVITIES
26 October 2022	<ul style="list-style-type: none"> The LGU of Guihulngan, Negros Oriental provided family tents and relief items to the affected families due to flooding. The City Social Welfare Services (CSWS) of the LGU of Mandaue City provided the affected families with food packs (rice, noodles, water, and biscuits) and disaster kits. The Department of Social Welfare Services (DSWS) of the LGU of Cebu City provided hot meals to the affected families due to soil erosion. The LGU of Consolacion, Cebu extended immediate assistance to the affected families due to landslide.

DSWD FO IX

DATE	ACTIVITIES
28 October 2022	<ul style="list-style-type: none"> DSWD FO IX transported 385 FFPS and 385 sleeping kits for distribution to the affected families.

c. Camp Coordination and Camp Management (CCCM)

DSWD FO VI

DATE	ACTIVITIES
27 October 2022	<ul style="list-style-type: none"> DSWD FO VI provided technical assistance to San Carlos City, Negros Occidental on the Management of Evacuation Centers.

d. Other Activities

DSWD-DRMB

DATE	ACTIVITIES
27 October 2022	<ul style="list-style-type: none"> The Disaster Response Management Bureau (DRMB) closely coordinates with the concerned Field Offices for significant disaster response updates. All DRMB Quick Response Team (QRT) members and emergency equipment are on standby and ready for deployment. DRMB attended in the virtual Pre-Disaster Risk Assessment (PDRA) for Tropical Storm Paeng where updates on its latest track and possible effects were discussed by DOST-PAGASA.

DSWD-NRLMB

DATE	ACTIVITIES
27 October 2022	<ul style="list-style-type: none"> DSWD-NRLMB continuously repacks goods for possible augmentation.

DSWD FO NCR

DATE	ACTIVITIES
27 October 2022	<ul style="list-style-type: none"> The Quick Response Teams (QRTs) of DSWD FO NCR are activated and on standby to respond to any eventualities. DSWD FO NCR continuously monitors weather conditions and other emergencies through coordination of Disaster Response Management Division (DRMD) and Quick Response Teams (QRTs) with the LGUs.

DSWD-FO CAR

DATE	ACTIVITIES
27 October 2022	<ul style="list-style-type: none"> The Regional Quick Response Team (QRT) is activated for the monitoring of the weather system. The Provincial QRTs are on standby and ready for deployment except for the Provincial SWAD Team in Abra which is already activated for the Mw 6.4 Earthquake Incident.
24 October 2022	<ul style="list-style-type: none"> DSWD FO CAR strategically prepositioned relief goods to disaster-prone areas in the Region. DSWD FO CAR ensured availability of FNIs at the DSWD FO CAR Regional and Satellite warehouses. The DRMD Disaster Response focal persons in provinces were actively monitoring their respective AORs for any untoward incident. DSWD FO CAR ensured the availability of transportation and communication services ready for deployment in any case needed. DSWD FO CAR continuously facilitated Relief Prepositioning Agreement (RPA) with LGUs based on guidelines.

DSWD FO I

DATE	ACTIVITIES
27 October 2022	<ul style="list-style-type: none"> DSWD FO I closely monitors the movement of Tropical Depression Paeng through DOST-PAGASA and in close coordination with the Regional Disaster Risk Reduction and Management Council (RDRRMC) 1. DSWD FO I Provincial Operations Offices (POOs) closely monitors LGUs that are prone to flooding and landslide for possible conduct of pre-emptive evacuation.

DATE	ACTIVITIES
	<ul style="list-style-type: none"> DSWD FO I ensures the availability of FNIs including drinking water for possible augmentation to LGUs that may be affected by Tropical Depression Paeng.

DSWD FO II

DATE	ACTIVITIES
27 October 2022	<ul style="list-style-type: none"> DSWD FO II attended Pre-Disaster Risk Assessment (PDRA) Core Group Meeting relative to the preparedness for response of every member agency of the Cagayan Valley Disaster Risk Reduction and Management Council (CVDRRMC) for Tropical Storm Paeng. The DSWD FO II OIC-Assistant Regional Director for Operations led the emergency meeting for the preparedness for response activities of the FO for Tropical Storm Paeng. DSWD FO II ensured that the Regional Quick Response Teams (QRTs), Social Welfare and Development (SWAD) Teams, and City/Municipal Action Teams (C/MATs) in the Region are on on-call/standby status and were advised to coordinate with the Local Disaster Risk Reduction and Management Councils (LDRRMCs) and Local Social Welfare and Development Offices (LSWDOs) for any concerns that need to be addressed. DSWD FO II ensured availability of FNIs at any given time.

DSWD-FO III

DATE	ACTIVITIES
28 October 2022	<ul style="list-style-type: none"> DSWD FO III continuously monitors the prevailing weather system in the Region in coordination with DOST-PAGASA. The Regional and Provincial Quick Response Teams (QRTs) are on alert status and ready for deployment in case of any untoward incidents. DSWD FO III continuously conducts stockpiling and prepositioning of welfare goods at the provincial satellite warehouses.
25 October 2022	<ul style="list-style-type: none"> DSWD FO III facilitated the signing of Memorandum of Agreement (MOA) with the Local Water Districts in Central Luzon for the provision of potable drinking water during disaster response operations.

DSWD-FO CALABARZON

DATE	ACTIVITIES
26 October 2022	<ul style="list-style-type: none"> The Emergency Operations Center of DSWD FO CALABARZON including the QRTs were placed on alert status to monitor the possible effects of the weather disturbance in the Region. The Regional and Provincial QRTs trained for Camp Coordination and Camp Management (CCCM), Rapid Damage Assessment and Needs Analysis (RDANA), Incident Command System (ICS), EOC Management, Emergency Telecommunication (ETC), and Psychosocial Support Processing (PSSP) are placed on standby alert status and were advised to prepare for a possible deployment and disaster duty. The Local Social Welfare and Development Offices (LSWDOs) in identified flood, landslide, and storm surge-prone areas were advised to undertake pre-emptive evacuation, when necessary. The members of the Regional Response Cluster were advised to ensure resources are available should the need arises. The DSWD FO CALABARZON closely coordinates with the Regional Disaster Risk Reduction and Management Council (RDRRMC) IV-A

DATE	ACTIVITIES
	Operations Center and Provincial Risk Reduction and Management Councils (PDRRMCs) for any updates relative to the weather disturbance.

DSWD-FO MIMAROPA

DATE	ACTIVITIES
28 October 2022	<ul style="list-style-type: none"> DSWD FO MIMAROPA issued a Memorandum relative to the activation of the MIMAROPA Response Cluster for coordination and response mechanism. The Regional, Provincial, City, and Municipal Quick Response Teams (QRTs) together with the special projects staff are activated on a 24/7 basis to respond to any untoward incident and eventualities that may be reported. DSWD FO MIMAROPA closely coordinates with the Office of Civil Defense (OCD) and Regional Disaster Risk Reduction and Management Council (RDRRMC) MIMAROPA for any updates in areas that may be affected by Tropical Depression Paeng. DSWD FO MIMAROPA ensures adherence to the guidelines of National Disaster Risk Reduction and Management Council (NDRRMC) on COVID-19 Preparedness Measures for the anticipated rainy season.
24 October 2022	<ul style="list-style-type: none"> DSWD FO MIMAROPA alerted the Social Welfare and Development Offices (SWADOs) to monitor daily local weather conditions and related eventualities, ensure the provision of information to all concerned offices, ensure availability of logistical equipment and workforce, and coordinate with concerned LGUs for the management of any reported stranded passengers in ports and terminals. DSWD FO MIMAROPA attended the Pre-Disaster Risk Assessment (PDRA) with Emergency Preparedness and Response Protocol "BRAVO".

DSWD FO V

DATE	ACTIVITIES
28 October 2022	<ul style="list-style-type: none"> DSWD FO V QRT Delta and SWADT in six (6) Provinces in the Region are on RED alert status. DSWD FO V continuously monitored weather updates and other pertinent disaster information. DSWD FO V continuously conducts prepositioning of goods to satellite and LGU warehouses.
27 October 2022	<ul style="list-style-type: none"> DSWD FO V through the Regional Resource Operation Section (RROS) ensured the availability of FFPs and non-food items as needed.

DSWD FO VI

DATE	ACTIVITIES
27 October 2022	<ul style="list-style-type: none"> All Regional, Provincial, City, and Municipal Quick Response Teams (QRTs) are on standby and ready for augmentation when needed. The Rapid Damage Assessment and Needs Analysis (RDANA) Team composed of trained QRTs is ready to be deployed when needed. DSWD FO VI continuously monitors weather updates through DOST-PAGASA and disseminates the same to all QRTs. DSWD FO VI instructed the QRTs to monitor their respective areas of responsibility (AORs) and immediately report any disaster-related incidents.

DATE	ACTIVITIES
	<ul style="list-style-type: none"> DSWD FO VI closely coordinates with the LGUs for any reports on affected populations. DSWD FO VI continuously conducts production of FFFPs at the Regional Warehouse in Oton, Iloilo. DSWD FO VI continuously prepositions relief goods in strategic areas within the Region.

DSWD FO VII

DATE	ACTIVITIES
26 October 2022	<ul style="list-style-type: none"> DSWD FO VII closely coordinates with the Local Social Welfare and Development Office (LSWDO) of the LGU of Guihulngan, Negros Oriental for the augmentation of prepositioned goods.

DSWD FO VIII

DATE	ACTIVITIES
28 October 2022	<ul style="list-style-type: none"> DSWD FO VIII Officials, QRT members, and other key personnel were convened together with DSWD Secretary Erwin T. Tulfo for a situational reporting relative to Tropical Storm Paeng. DSWD FO VIII Sub-Field Offices, QRTs, and C/MATs are activated. DSWD FO VIII maintains coordination with VDRC for possible request of relief augmentation. DSWD FO VIII continuously monitors the weather situation in the Region through updates from DOST-PAGASA and coordination with SWADTs and DRMD staff in the provinces. DSWD FO VIII has an ongoing procurement of raw materials in preparation for the production of FFPs.
27 October 2022	<ul style="list-style-type: none"> DSWD FO VIII convened to discuss preparedness for response measures relative to TS Paeng. DSWD FO VIII Sub-Field Office (SFO) and QRTs were on standby for possible activation.

DSWD FO IX

DATE	ACTIVITIES
28 October 2022	<ul style="list-style-type: none"> DSWD FO IX ensures coordination with the Response Cluster member agencies for logistical support to immediately respond to the affected families and communities. All C/MATs and QRTs are on standby for any possible deployment to any imminent disaster and were instructed to immediately validate and assess situations for possible relief augmentation. DSWD FO IX conducted assessment of affected families at Ayala Gymnasium, Tulungatung covered court, and Talisayan Elementary School in Zamboanga City DSWD FO IX immediately conducted assessment of the needs of the affected families in Barangays Ayala and Tulungatung, Zamboanga City.
27 October 2022	<ul style="list-style-type: none"> DSWD FO IX coordinated with the City Social Welfare and Development Office (CSWDO) of the LGU of Zamboanga City to get update on the status of affected families.

DSWD FO X

DATE	ACTIVITIES
26 October 2022	<ul style="list-style-type: none"> DSWD FO X continuously monitors the weather condition through DOST-PAGASA and in close coordination with the Social Welfare and Development (SWAD) Team Leaders, Local Disaster Risk

DATE	ACTIVITIES
	Reduction and Management Offices (LDRRMOs), and Local Social Welfare and Development Offices (LSWDOs) in the Region. <ul style="list-style-type: none"> DSWD FO X attended the Pre-Disaster Risk Assessment (PDRA) Meeting for Tropical Depression Paeng and Shear Line. Based on the agreement, the Regional Disaster Risk Reduction and Management Council (RDRRMC) 10 shall activate BRAVO Protocol and maintain BLUE alert status.
25 October 2022	<ul style="list-style-type: none"> DSWD FO X continuously coordinates with concerned offices for significant disaster updates. DSWD FO X ensures availability of FNIs at the DSWD FO X Regional and Satellite Warehouses.

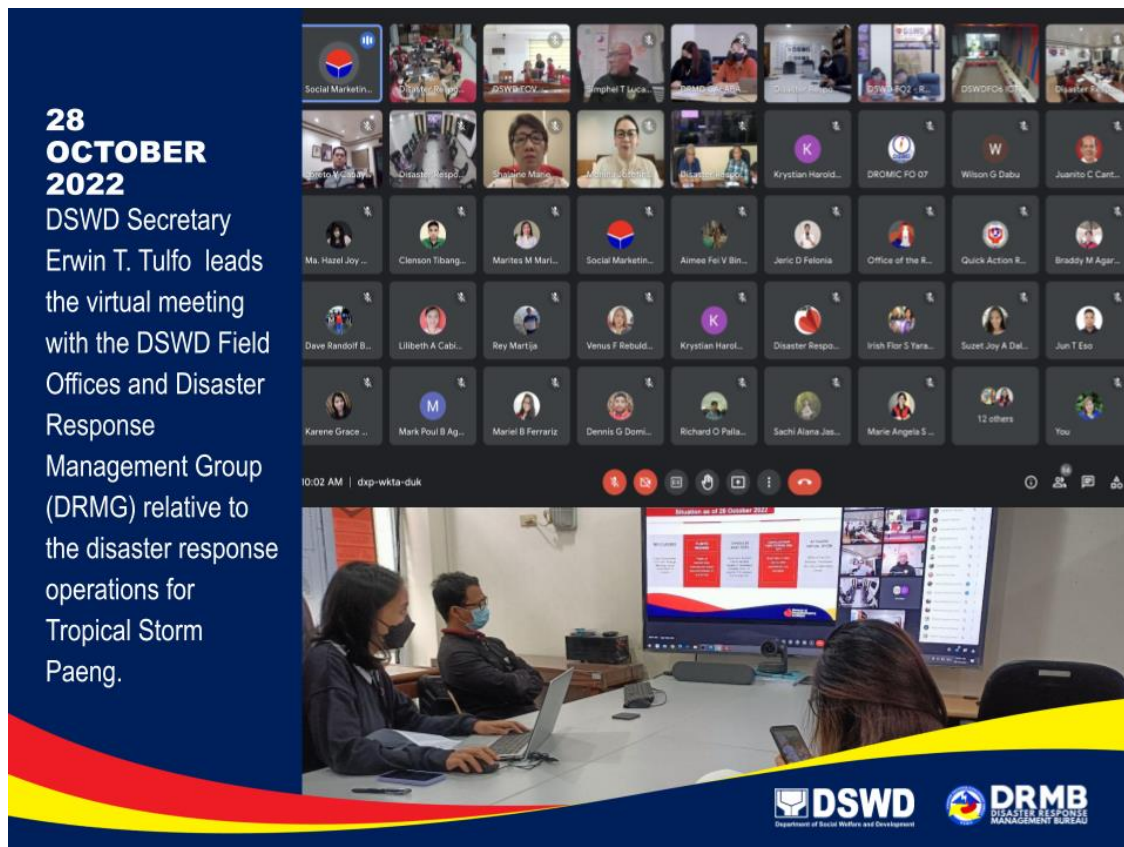
DSWD FO XII

DATE	ACTIVITIES
28 October 2022	<ul style="list-style-type: none"> DSWD FO XII closely coordinates with the Local Disaster Risk Reduction and Management Offices (LDRRMOs) and Local Social Welfare and Development Offices (LSWDOs) in the Region for significant updates relative to Tropical Storm Paeng. DSWD FO XII conducted ocular validation in Midsayap, Pigcawayan, and Libungan in Cotabato. DSWD FO XII activated the CCCM, IDP Protection, and FNI Clusters. DSWD FO XII continuously conducts production of FFPs. DSWD FO XII attended the PDRA initiated by the OCD XII. DSWD FO XII coordinated with the Armed Forces of the Philippines (AFP) Reserve Command for possible logistics support. DSWD FO XII convened the Regional Response Cluster.

DSWD FO Caraga

DATE	ACTIVITIES
28 October 2022	<ul style="list-style-type: none"> DSWD FO Caraga through the Disaster Response Management Division (DRMD) continuously monitors the weather condition in the Region. DSWD FO Caraga constantly coordinates with the Local Social Welfare and Development Offices (LSWDOs) to get updates on the situation in their respective localities in relation to the effects of the Tropical Storm Paeng. DSWD FO Caraga QRTs are activated to render duty at the Emergency Operations Center.
27 October 2022	<ul style="list-style-type: none"> DSWD FO Caraga QRTs were on standby for possible deployment. DSWD FO Caraga attended the Pre-Disaster Risk Assessment / Emergency Response Preparedness (PDRA/ERP) Core Group Meeting spearheaded by the OCD.
26 October 2022	<ul style="list-style-type: none"> DSWD FO Caraga coordinated with the LGU of Butuan City for the possible relief augmentation for the displaced families.
25 October 2022	<ul style="list-style-type: none"> DSWD FO Caraga alerted the Social Welfare and Development (SWAD) Team Leaders in the respective Provincial SWAD Offices to monitor their AORs and provide updates and submit reports with regard to the effect of the LPA.

VII. Photo Documentation



28 OCTOBER 2022

DSWD Field Office IX visits the families affected by the onslaught of Tropical Storm Paeng in Brgy. Ayala, Zamboanga City.



28 OCTOBER 2022

DSWD Field Office V facilitates the distribution of hot meals to the stranded individuals affected by the travel cancellations at the ports of Sorsogon and Tabaco City.



28 OCTOBER 2022

DSWD Field Office V facilitates the hauling of family food packs at the DSWD Warehouse in Daet, Camarines Sur.



DSWD
Department of Social Welfare and Development

DRMB
DISASTER RESPONSE
MANAGEMENT BUREAU

28 OCTOBER 2022

DSWD Field Office V attends the briefing of Area Command Operation relative to Tropical Storm Paeng in Camarines Norte.



DSWD
Department of Social Welfare and Development

DRMB
DISASTER RESPONSE
MANAGEMENT BUREAU

27 OCTOBER 2022

DSWD National Resource Logistics and Management Bureau (NRLMB) facilitates the loading of family food packs for onward delivery to the Regions affected by the onslaught of Tropical Storm Paeng.



27 OCTOBER 2022

DSWD National Resource Logistics and Management Bureau (NRLMB) facilitates the loading of family tents for onward delivery to the Regions affected by the onslaught of Tropical Storm Paeng.



27 OCTOBER 2022

DSWD National Resource Logistics and Management Bureau (NRLMB) facilitates the production of family food packs for onward delivery to the Regions affected by the onslaught of Tropical Storm Paeng.



**27
OCTOBER
2022**

DSWD Field Office V monitors the landslide incident caused by heavy rains due to Tropical Storm Paeng in Presentacion, Camarines Sur.



27 OCTOBER 2022

DSWD Field Office VI facilitates the distribution of family food packs to the families affected by the onslaught of Tropical Storm Paeng in San Carlos City, Negros Occidental.



25-27 OCTOBER 2022

DSWD Field Office III facilitates the prepositioning of food and non-food items to the different Municipalities in Central Luzon in preparation for the possible effects of Tropical Storm Paeng.

Victoria, Tarlac



Dingalan, Aurora



28 OCTOBER 2022

DSWD Field Office XII conducts validation and monitoring of the internally displaced persons in Pigcawayan, Cotabato.



The Disaster Response Operations Monitoring and Information Center (DROMIC) of the DSWD-DRMB is closely monitoring the effects of Tropical Storm “Paeng” and in close coordination with the concerned DSWD Field Offices for significant disaster response updates and assistance provided.

Prepared by:

**DIANE C. PELEGRINO
JEM ERIC F. FAMORCAN
MARIE JOYCE G. RAFANAN**

Released by:

MARC LEO L. BUTAC