

DSWD DROMIC Preparedness for Response Report #1 on the Tropical Depression (TD) “Amang”

as of 11 April 2023, 6PM

Situation Overview

Issued on 11 April 2023 at 5PM, “Amang” maintains its strength and continues to move westward towards the northern coast of Catanduanes.

HAZARDS AFFECTING LAND AREAS

Heavy Rainfall Outlook:

Forecast accumulated rainfall from this afternoon until tonight.

- Heavy rains (50-100 mm): Bicol Region and Northern Samar.

Forecast accumulated rainfall from this afternoon until Thursday evening

- Intense rains (100-200 mm): northern portion of Quezon and the eastern portion of Laguna.
- Heavy rains (50-100 mm): Rizal, southern portion of Aurora, the rest of Laguna and Quezon.

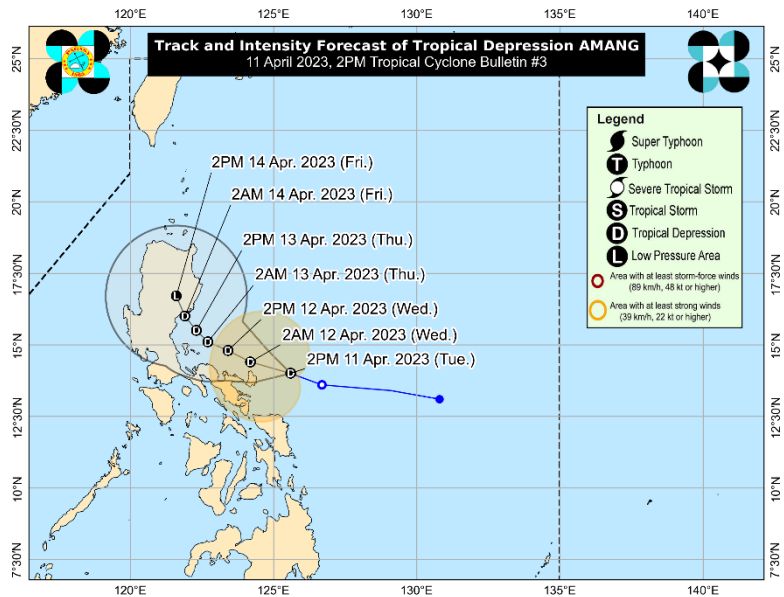
Under these conditions, flooding and rain-induced landslides are possible, especially in areas that are highly or very highly susceptible to these hazard as identified in hazard maps and in localities that experienced considerable amounts of rainfall for the past several days.

Severe Winds

- Areas under Wind Signal No. 1 may experience strong winds (strong breeze to near gale strength) associated with TD “Amang” which may pose minimal to minor threat to life and property.
- Wind Signal No. 1 may be hoisted in other localities in Central Luzon and Cagayan Valley in succeeding bulletins.

HAZARDS AFFECTING COASTAL WATERS

- Under the influence of the TD, a marine gale warning is in effect over Catanduanes, the eastern coasts of Albay and Sorsogon, and the northern and eastern coasts of Northern Samar and Eastern Samar. For more information, refer to Gale Warning #2 issued at 5PM today.
- In the next 24 hours, moderate to rough seas (1.2 to 2.8 m) over the eastern seaboard of Central Luzon, Southern Luzon, and Eastern Visayas that are not under any gale



warning. Mariners of small seacrafts are advised to take precautionary measures when venturing out to sea and, if possible, avoid navigating in these conditions.

TRACK AND INTENSITY OUTLOOK


- For the next 24 hours, “Amang” is forecast to track generally westward or west northwestward towards Bicol Region today before turning west northwestward or northwestward for the remainder of the forecast period. While the current track forecast shows that the TD will remain offshore over the waters east of Luzon for the next 3 days, the forecast confidence cone shows that a landfall scenario over the Bicol Peninsula area is not ruled out (may pass over or very close near Catanduanes), especially for the next 9 hours.
- Throughout the forecast period, “Amang” is forecast to remain as a TD, with the possibility of weakening into a low pressure area by late Thursday or early Friday.

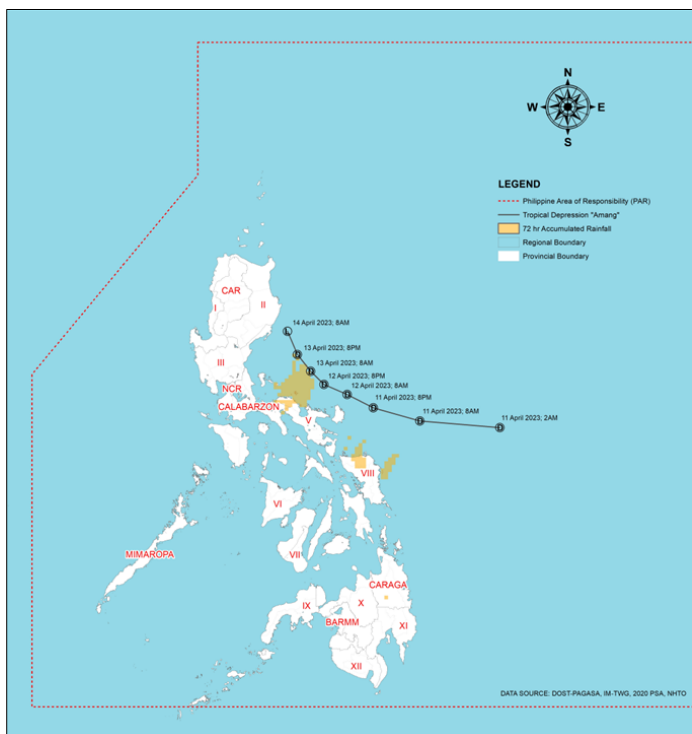
LOCATION OF CENTER

The center of TD “Amang” was estimated based on all available data 130 km east northeast of Virac, Catanduanes or 250 km east of Daet, Camarines Norte (14.1°N, 125.3°E).

Source: DOST-PAGASA Daily Weather Bulletin

Predictive Analytics for Humanitarian Response (PAHR)





REGIONS THAT WILL RECEIVE AN ACCUMULATED RAINFALL OF AT LEAST 100 MM FOR THE NEXT 72 HOURS AND THE POOR FAMILIES EXPOSED

REGIONAL OFFICES	POOR FAMILIES (OSWD)	FFPs REQUIRED	FFPs COST (@PHP872.00)
GRAND TOTAL	38,025	38,025	33,157,800.00
REGION IV-A (CALABARZON REGION)	651	651	567,672.00
QUEZON	651	651	567,672.00
REGION V (BICOL REGION)	13,619	13,619	11,875,768.00
CAMARINES NORTE	13,185	13,185	11,497,320.00
CAMARINES SUR	434	434	378,448.00
REGION VIII (EASTERN VISAYAS)	23,321	23,321	20,335,912.00
NORTHERN SAMAR	22,716	22,716	19,808,352.00
SAMAR	444	444	387,168.00
EASTERN SAMAR	161	161	140,392.00
REGION XIII (CARAGA)	434	434	378,448.00
AGUSAN DEL SUR	434	434	378,448.00

Note: The GSM & WRF Accumulated Forecast Rainfall, from which PAHR is based upon, was initialized at 2:00 AM of 11 April 2023. Hence, it is important to note that the model based its list of affected regions during the time at which the forecast was initialized.

Status of Prepositioned Resources: Stockpile and Standby Funds

The DSWD Central Office (CO), Field Offices (FOs), and National Resource Operations Center (NROC) have stockpiles and standby funds amounting to **₱1,430,634,097.94** with breakdown as follows (see Table 1):

a. Standby Funds

A total of **₱120,107,042.21** standby funds in the CO and FOs. Of the said amount, **₱41,037,141.23** is the available **Quick Response Fund (QRF)** in the CO.

b. Stockpiles

A total of **683,762** family food packs (FFPs) amounting to **₱486,266,869.60**, other food items amounting to **₱187,430,880.12**, and non-food items (NFIs) amounting to **₱636,829,306.01** are available

Table 1. Available Stockpiles and Standby Funds

OFFICE	STANDBY FUNDS	STOCKPILE				TOTAL STANDBY FUNDS & STOCKPILE
		FAMILY FOOD PACKS (FFPs)		OTHER FOOD ITEMS	NON-FOOD RELIEF ITEMS	
		QUANTITY	TOTAL COST	TOTAL COST	TOTAL COST	
TOTAL	120,107,042.21	683,762	486,266,869.60	187,430,880.12	636,829,306.01	1,430,634,097.94
DSWD CO	41,037,141.23		-	-	-	41,037,141.23
NRLMB NROC	-	20,993	18,263,785.68	49,923,807.85	178,128,648.12	246,316,241.65
NRLMB VDRC	-	34,847	30,601,241.52	24,760,222.88	2,297,498.00	57,658,962.40
DSWD FO I	5,000,000.00	24,653	19,413,133.49	8,658,124.17	43,723,818.05	76,795,075.71
DSWD FO II	3,576,266.28	56,030	34,951,112.00	7,560,758.21	19,298,142.72	65,386,279.21
DSWD FO III	5,000,000.00	26,455	17,919,456.97	3,823,441.75	9,486,866.30	36,229,765.02
DSWD FO CALABARZON	5,492,710.00	44,500	26,907,399.45	4,270,293.70	35,557,408.07	72,227,811.22

OFFICE	STANDBY FUNDS	STOCKPILE				TOTAL STANDBY FUNDS & STOCKPILE
		FAMILY FOOD PACKS (FFPs)		OTHER FOOD ITEMS	NON-FOOD RELIEF ITEMS	
		QUANTITY	TOTAL COST	TOTAL COST	TOTAL COST	
DSWD FO MIMAROPA	5,000,000.00	45,693	41,123,700.00	6,196,125.00	26,369,958.21	78,689,783.21
DSWD FO V	5,000,000.00	49,658	34,564,975.18	1,999,649.74	36,614,344.82	78,178,969.74
DSWD FO VI	5,000,000.00	87,117	57,928,904.00	479,395.00	20,322,353.00	83,730,652.00
DSWD FO VII	5,000,000.00	47,223	27,790,024.00	6,320,783.49	33,941,712.16	73,052,519.65
DSWD FO VIII	5,000,000.00	40,088	26,137,710.00	1,541,580.60	21,160,887.08	53,840,177.68
DSWD FO IX	5,000,000.00	29,883	16,057,515.67	17,696,838.47	24,144,383.65	62,898,737.79
DSWD FO X	5,000,488.00	34,171	23,176,768.98	33,251,428.47	37,363,810.61	98,792,496.06
DSWD FO XI	5,000,000.00	63,749	53,363,619.38	325,973.00	34,574,827.56	93,264,419.94
DSWD FO XII	5,000,000.00	24,342	19,825,101.52	11,338,312.25	22,182,792.75	58,346,206.52
DSWD FO CARAGA	5,000,000.00	11,283	7,515,747.69	50.00	24,593,252.65	37,109,050.34
DSWD FO NCR	5,000,436.70	4,287	2,617,727.94	4,190,311.45	14,144,542.21	25,953,018.30
DSWD FO CAR	5,000,000.00	38,790	28,108,946.13	5,093,784.09	52,924,060.05	91,126,790.27

Note: The Inventory Summary is as of 11 April 2023, 4PM.

Source: DSWD-DRMB and DSWD-NRLMB

Situational Reports

DSWD-DRMB

DATE	SITUATIONS / ACTIONS UNDERTAKEN
11 April 2023	<ul style="list-style-type: none"> The Disaster Response Management Bureau (DRMB) closely coordinates with the concerned Field Offices for significant disaster response updates. All DRMB Quick Response Team (QRT) members and emergency equipment are on standby and ready for deployment. The DRMB participated in the online Pre-Disaster Risk Assessment (PDRA) Analyst Group Meeting on TD "Amang" with other Response Cluster member agencies.

DSWD-NRLMB

DATE	SITUATIONS / ACTIONS UNDERTAKEN
11 April 2023	<ul style="list-style-type: none"> DSWD-NRLMB continuously repacks goods for possible augmentation.

DSWD-FO NCR

DATE	SITUATIONS / ACTIONS UNDERTAKEN
10 April 2023	<ul style="list-style-type: none"> DSWD FO NCR through its Disaster Response Management Division (DRMD) maintained daily monitoring through different communication platforms. DSWD FO NCR closely coordinated with the LGUs through Local Social Welfare and Development Offices (LSWDOs) and Local Disaster Risk Reduction and Management Offices (LDRRMOs) for significant updates and any request of relief augmentation.

DSWD-FO CAR

DATE	SITUATIONS / ACTIONS UNDERTAKEN
10 April 2023	<ul style="list-style-type: none"> DSWD FO CAR maintained daily monitoring of weather updates and other related information within the area of responsibility (AOR). DSWD FO CAR conducted strategic prepositioning of relief goods in disaster-prone areas within the Region for immediate response. DSWD FO CAR ensured availability of transportation and communication services ready for possible deployment if needed.

DATE	SITUATIONS / ACTIONS UNDERTAKEN
	<ul style="list-style-type: none"> DSWD FO CAR facilitated Relief Prepositioning Agreement (RPA) with the LGUs based on guidelines.

DSWD FO V

DATE	SITUATIONS / ACTIONS UNDERTAKEN
11 April 2023	<ul style="list-style-type: none"> DSWD FO V maintains daily monitoring of weather updates and other pertinent information. DSWD FO V alerted and instructed its Provincial and Municipal Action Teams (P/MATs) to coordinated with LSWDOs and LDRRMOs for weather updates and reports.
10 April 2023	<ul style="list-style-type: none"> The Regional Resource Operations Section (RROS) of DSWD FO V ensured the availability of FNIs for resource augmentation as need arises. DSWD FO V replenished the satellite office and LGU warehouses with prepositioned relief goods.

DSWD-FO VIII

DATE	SITUATIONS / ACTIONS UNDERTAKEN
11 April 2023	<ul style="list-style-type: none"> DSWD FO VIII maintains daily monitoring of the possible effect of the weather disturbance. DSWD FO VIII ensured availability of FNIs and functional evacuation centers. DSWD FO VIII closely coordinates with the Office of Civil Defense and Tingog Party-List for possible provision of trucking services and/or service trucks. DSWD FO VIII Sub-Field Offices (SFOs) and QRTs were alerted to be on standby for possible deployment.

Photo Documentation



The Disaster Response Operations Monitoring and Information Center (DROMIC) of the DSWD-DRMB is closely monitoring the effects of “TD Amang” and closely coordinating with the concerned DSWD FOs for any significant updates.

Prepared by:

MARIE JOYCE G. RAFANAN

Released by:

MARC LEO L. BUTAC