

DSWD DROMIC Report #14 on the Effects of Southwest Monsoon and Super Typhoon “Egay” as of 03 August 2023, 6PM

I. Situation Overview

On 27 July 2023, “Egay” maintained its strength as it moved West Northwestward and exited the Philippine Area of Responsibility (PAR).

Source: DOST-PAGASA Tropical Cyclone Bulletin #35 (Final)

II. Status of Affected Areas and Population

A total of **830,382 families** or **3,059,239 persons** are affected in **4,967 barangays** in **Regions NCR, CAR, I, II, III, CALABARZON, MIMAROPA, V, VI, VII, VIII, XI, and XII** (see Table 1).

Table 1. Number of Affected Families / Persons

REGION / PROVINCE / MUNICIPALITY	NUMBER OF AFFECTED		
	Barangays	Families	Persons
GRAND TOTAL	4,967	830,382	3,059,239
NCR	43	3,597	11,516
Metro Manila	43	3,597	11,516
Caloocan City	7	296	1178
Malabon City	1	8	32
Manila City	1	790	1394
Marikina city	8	500	2000
Taguig City	8	193	902
Quezon City	6	1492	4849
Valenzuela City	12	318	1161
REGION I	1,821	226,147	934,994
Ilocos Norte	496	56,472	244,549
Adams	1	890	2584
Bacarra	43	4511	22555
Badoc	17	409	1669
Banguí	11	163	606
Banna (Espiritu)	20	1300	4573
CITY OF BATAC	37	4321	14146
Burgos	11	422	1570
Carasi	3	400	1692
Currimao	20	397	1836
Dingras	31	9574	47870
Dumalneg	2	494	2388
LAOAG CITY	70	8215	31681
Marcos	13	3881	17748
Nueva Era	11	2865	14325
Pagudpud	16	1541	7637
Paoay	28	1786	6566
Pasuquin	22	937	3439
Piddig	23	2112	8035
Pinili	23	470	1581
San Nicolas	21	704	3013
Sarrat	19	592	1945
Solsona	23	7368	36740

REGION / PROVINCE / MUNICIPALITY	NUMBER OF AFFECTED		
	Barangays	Families	Persons
<i>Vintar</i>	31	3120	10350
Ilocos Sur	599	60,301	224,010
<i>Alilem</i>	8	45	162
<i>Banayoyo</i>	15	113	549
<i>Bantay</i>	31	2822	9841
<i>Burgos</i>	14	151	510
<i>Cabugao</i>	33	6028	20738
<i>CITY OF CANDON</i>	34	516	2151
<i>Caoayan</i>	17	7319	19179
<i>Cervantes</i>	13	3069	14394
<i>Galimuyod</i>	17	72	250
<i>Gregorio del Pilar (Concepcion)</i>	4	5	12
<i>Lidlidda</i>	6	28	97
<i>Magsingal</i>	28	768	2059
<i>Nagbukel</i>	10	249	1004
<i>Narvacan</i>	15	2624	12826
<i>Quirino (Angkaki)</i>	7	61	278
<i>Salcedo (Baugen)</i>	1	1	3
<i>San Emilio</i>	8	974	4154
<i>San Esteban</i>	10	506	2062
<i>San Ildefonso</i>	11	586	2301
<i>San Juan (Lapog)</i>	32	1654	5714
<i>San Vicente</i>	7	2903	9731
<i>Santa</i>	15	1699	8475
<i>Santa Catalina</i>	9	959	4223
<i>Santa Cruz</i>	31	502	1802
<i>Santa Lucia</i>	22	1943	7540
<i>Santa Maria</i>	33	10100	38273
<i>Santiago</i>	24	717	2598
<i>Santo Domingo</i>	31	2489	7084
<i>Sigay</i>	7	25	93
<i>Sinait</i>	35	153	673
<i>Sugpon</i>	6	855	4275
<i>Suyo</i>	8	135	448
<i>Tagudin</i>	18	77	236
<i>CITY OF VIGAN</i>	39	10153	40275
La Union	327	20,029	76,862
<i>Agoo</i>	23	115	373
<i>Aringay</i>	7	841	3,508
<i>Bacnotan</i>	36	677	1,878
<i>Bagulin</i>	10	55	211
<i>Balaoan</i>	32	395	1,721
<i>Bangar</i>	30	3,745	11,976
<i>Bauang</i>	17	157	568
<i>Burgos</i>	10	28	135
<i>Caba</i>	10	121	359
<i>Luna</i>	40	10,907	43,628
<i>Naguilian</i>	37	250	1,415
<i>Pugo</i>	2	7	22
<i>Rosario</i>	6	272	1,350
<i>CITY OF SAN FERNANDO</i>	17	74	290
<i>San Gabriel</i>	1	4	16
<i>San Juan</i>	24	744	3,122
<i>Santo Tomas</i>	16	1,611	6,213

REGION / PROVINCE / MUNICIPALITY	NUMBER OF AFFECTED		
	Barangays	Families	Persons
<i>Sudipen</i>	9	26	77
Pangasinan	399	89,345	389,573
<i>Aguilar</i>	11	1,800	7,132
CITY OF ALAMINOS	5	18	63
<i>Alcala</i>	3	109	436
<i>Anda</i>	2	8	20
<i>Balungao</i>	5	616	3,120
<i>Bani</i>	7	597	2,966
<i>Basista</i>	10	1,400	5,821
<i>Bautista</i>	9	816	2,586
<i>Bayambang</i>	21	1,207	5,471
<i>Binalonan</i>	2	2	5
<i>Binmaley</i>	3	10	33
<i>Bugallon</i>	12	1,731	5,989
<i>Calasiao</i>	23	13,503	68,873
<i>Dagupan City</i>	31	30,070	116,455
<i>Labrador</i>	3	11	40
<i>Laoac</i>	1	4	12
LINGAYEN	30	12,498	50,615
<i>Mabini</i>	8	143	390
<i>Malasiqui</i>	5	129	641
<i>Manaoag</i>	1	4	10
<i>Mangaldan</i>	22	2,149	8,596
<i>Mangatarem</i>	67	10,962	54,808
<i>Mapandan</i>	10	185	890
<i>Rosales</i>	11	879	4,395
<i>San Carlos City</i>	1	1	5
<i>San Fabian</i>	9	1,172	3,813
<i>San Manuel</i>	2	2	9
<i>San Quintin</i>	14	900	4,718
<i>Santa Barbara</i>	28	4,895	24,477
<i>Santa Maria</i>	1	11	40
<i>Tayug</i>	6	146	621
<i>Urbiztondo</i>	21	2,518	12,587
CITY OF URDANETA	12	738	3,490
<i>Villasis</i>	3	111	446
REGION II	581	43,776	150,319
Batanes	13	997	3,081
<i>Basco</i>	3	5	15
<i>Itbayat</i>	5	981	3,028
<i>Ivana</i>	3	7	17
<i>Mahatao</i>	2	4	21
Cagayan	470	41,943	144,346
<i>Abulug</i>	20	3,751	12,685
<i>Alcala</i>	14	127	426
<i>Allacapan</i>	21	519	1,644
<i>Amulung</i>	4	13	39
<i>Aparri</i>	36	9,350	34,716
<i>Baggao</i>	48	2,270	7,018
<i>Ballesteros</i>	19	1,878	4,933
<i>Buguey</i>	24	1,332	5,174
<i>Calayan</i>	12	5,750	21,254
<i>Camalaniugan</i>	21	354	1,400
<i>Claveria</i>	26	307	982

REGION / PROVINCE / MUNICIPALITY	NUMBER OF AFFECTED		
	Barangays	Families	Persons
<i>Enrile</i>	1	5	24
<i>Gattaran</i>	37	1,480	4,682
<i>Gonzaga</i>	23	941	3,334
<i>Iguig</i>	9	48	156
<i>Lal-lo</i>	32	602	1,938
<i>Lasam</i>	12	175	584
<i>Pamplona</i>	15	519	1,726
<i>Peñablanca</i>	11	538	1,939
<i>Piat</i>	6	43	124
<i>Sanchez-Mira</i>	18	8,650	28,384
<i>Santa Ana</i>	16	741	2,422
<i>Santa Praxedes</i>	10	375	1,407
<i>Santa Teresita</i>	12	1,765	6,002
<i>Santo Niño (Faire)</i>	20	300	994
<i>Tuao</i>	2	109	355
<i>Tuguegarao City</i>	1	1	4
Isabela	48	638	2,160
<i>Cabatuan</i>	2	4	20
<i>Divilacan</i>	9	70	273
<i>Maconacon</i>	10	348	991
<i>Palanan</i>	3	99	374
<i>Ramon</i>	4	15	61
<i>Reina Mercedes</i>	3	9	38
<i>San Mariano</i>	2	29	113
<i>Santa Maria</i>	15	64	290
Nueva Vizcaya	49	194	720
<i>Alfonso Castaneda</i>	4	52	144
<i>Ambaguio</i>	5	16	69
<i>Aritao</i>	1	2	8
<i>Bagabag</i>	6	23	107
<i>Bambang</i>	1	3	10
<i>Bayombong</i>	5	17	71
<i>Diadi</i>	12	53	201
<i>Kayapa</i>	2	2	15
<i>Quezon</i>	1	7	22
<i>Santa Fe</i>	4	8	30
<i>Solano</i>	7	10	40
<i>Villaverde</i>	1	1	3
Quirino	1	4	12
<i>Cabarroguis</i>	1	4	12
REGION III	777	329,470	1,149,314
Aurora	98	10,946	45,317
<i>Baler</i>	9	1,460	5,847
<i>Casiguran</i>	24	1,917	7,668
<i>Dilasag</i>	11	1,960	7,840
<i>Dinalungan</i>	9	927	3,708
<i>Dingalan</i>	5	1,450	5,800
<i>Dipaculao</i>	1	7	29
<i>Maria Aurora</i>	35	1,700	6,800
<i>San Luis</i>	4	1,525	7,625
Bataan	79	17,780	72,699
<i>Abucay</i>	3	60	241
<i>Bagac</i>	2	22	90
<i>City of Balanga</i>	9	6,938	30,296

REGION / PROVINCE / MUNICIPALITY	NUMBER OF AFFECTED		
	Barangays	Families	Persons
<i>Dinalupihan</i>	11	353	1,230
<i>Hermosa</i>	10	8,642	33,958
<i>Limay</i>	3	26	109
<i>Mariveles</i>	7	223	835
<i>Morong</i>	1	18	56
<i>Orani</i>	1	1	4
<i>Orion</i>	21	1,292	5,138
<i>Pilar</i>	6	172	630
<i>Samal</i>	5	33	112
Bulacan	178	170,482	564,375
<i>Angat</i>	8	354	988
<i>Balagtas (Bigaa)</i>	9	11,798	46,875
<i>Baliuag</i>	6	918	3,321
<i>Bocaue</i>	9	670	2,418
<i>Bulacan</i>	11	441	1,269
<i>Bustos</i>	5	86	433
<i>Calumpit</i>	26	55,722	214,663
<i>Doña Remedios Trinidad</i>	5	72	323
<i>Guiguinto</i>	11	925	3,001
<i>Hagonoy</i>	18	43,625	147,742
<i>City of Malolos</i>	11	15,812	10,395
<i>Marilao</i>	2	24	74
<i>City of Meycauayan</i>	3	100	331
<i>Norzagaray</i>	2	272	1,115
<i>Obando</i>	4	8,128	28,862
<i>Pandi</i>	8	2,591	9,202
<i>Paombong</i>	4	19,092	58,877
<i>Plaridel</i>	12	1,548	6,107
<i>Pulilan</i>	4	49	181
<i>San Ildefonso</i>	4	90	365
<i>City of San Jose del Monte</i>	1	58	249
<i>San Miguel</i>	7	7,582	25,708
<i>San Rafael</i>	4	85	273
<i>Santa Maria</i>	4	440	1,603
Nueva Ecija	80	15,785	57,666
<i>Cabanatuan City</i>	9	3,541	13,173
<i>Cabiao</i>	1	2	12
<i>Carranglan</i>	7	232	983
<i>Cuyapo</i>	6	294	1,575
<i>Guimba</i>	12	1,152	3,697
<i>Jaen</i>	4	978	3,921
<i>Licab</i>	11	2,598	9,704
<i>Nampicuan</i>	11	1,470	4,224
<i>San Antonio</i>	4	1,676	5,165
<i>San Isidro</i>	6	1,369	5,269
<i>Zaragoza</i>	9	2,473	9,943
Pampanga	165	106,818	382,723
<i>Apalit</i>	12	8,407	32,130
<i>Arayat</i>	1	2,102	9,282
<i>Bacolor</i>	3	4,027	16,754
<i>Candaba</i>	29	18,894	68,285
<i>Macabebe</i>	25	24,810	79,968
<i>Masantol</i>	27	19,455	58,500
<i>Mexico</i>	22	5,110	22,633

REGION / PROVINCE / MUNICIPALITY	NUMBER OF AFFECTED		
	Barangays	Families	Persons
<i>Minalin</i>	15	11,139	39,527
<i>Porac</i>	2	180	704
<i>San Luis</i>	17	5,629	21,942
<i>San Simon</i>	11	7,061	32,984
<i>Sasmuan (Sexmoan)</i>	1	4	14
Tarlac	96	6,334	22,053
<i>Bamban</i>	2	34	133
<i>Camiling</i>	26	1,312	5,232
<i>Concepcion</i>	4	380	1,058
<i>Gerona</i>	1	98	341
<i>La Paz</i>	4	79	320
<i>Mayantoc</i>	2	2	6
<i>Moncada</i>	25	3,060	9,302
<i>Paniqui</i>	7	141	540
<i>Ramos</i>	9	461	1,995
<i>San Clemente</i>	1	18	54
<i>San Manuel</i>	7	127	696
<i>Santa Ignacia</i>	1	4	10
<i>City of Tarlac</i>	1	13	54
<i>Victoria</i>	6	605	2,312
Zambales	81	1,325	4,481
<i>Botolan</i>	8	260	754
<i>Cabangan</i>	10	181	558
<i>Candelaria</i>	8	72	222
<i>Castillejos</i>	4	45	175
<i>Iba</i>	10	138	559
<i>Masinloc</i>	3	18	65
<i>Olongapo City</i>	10	278	948
<i>Palauig</i>	1	2	9
<i>San Antonio</i>	8	66	259
<i>San Felipe</i>	1	19	63
<i>San Marcelino</i>	1	7	19
<i>San Narciso</i>	2	10	29
<i>Santa Cruz</i>	4	64	201
<i>Subic</i>	11	165	620
CALABARZON	37	1,360	5,072
Batangas	1	94	163
<i>Batangas City</i>	-	89	146
<i>Calaca</i>	1	5	17
Cavite	9	33	118
<i>Naic</i>	1	2	6
<i>Tagaytay City</i>	4	4	21
<i>Tanza</i>	4	27	91
Rizal	27	1,233	4,791
<i>Baras</i>	3	34	119
<i>Binangonan</i>	9	124	485
<i>Cardona</i>	3	23	99
<i>Morong</i>	1	4	16
<i>Rodriguez (Montalban)</i>	2	85	349
<i>San Mateo</i>	4	931	3,592
<i>Taytay</i>	2	13	55
<i>Teresa</i>	3	19	76
MIMAROPA	142	22,494	107,751
Occidental Mindoro	87	17,076	82,121

REGION / PROVINCE / MUNICIPALITY	NUMBER OF AFFECTED		
	Barangays	Families	Persons
<i>Abra de Ilog</i>	4	341	1,451
<i>Calintaan</i>	5	739	3,550
<i>Looc</i>	10	1,772	8,860
<i>Lubang</i>	14	401	2,005
<i>Magsaysay</i>	7	176	569
<i>Mamburao</i>	5	22	84
<i>Paluan</i>	9	1,683	8,379
<i>Rizal</i>	7	50	188
<i>Sablayan</i>	10	10,554	51,520
<i>San Jose</i>	11	351	1,575
<i>Santa Cruz</i>	5	987	3,940
Oriental Mindoro	15	255	1,152
<i>Baco</i>	3	135	675
<i>Bulalacao (San Pedro)</i>	2	12	47
<i>City of Calapan</i>	2	31	100
<i>Mansalay</i>	3	55	226
<i>Naujan</i>	5	22	104
Palawan	40	5,163	24,478
<i>Busuanga</i>	2	6	21
<i>Culion</i>	3	8	26
<i>El Nido (Bacuit)</i>	4	67	217
<i>Narra</i>	1	6	23
<i>Puerto Princesa City</i>	17	1,015	3,413
<i>Roxas</i>	4	100	268
<i>San Vicente</i>	6	3,944	20,449
<i>Taytay</i>	3	17	61
REGION V	57	12,197	19,933
Albay	5	3,175	7,210
<i>Oas</i>	5	1,157	5,192
<i>Pio Duran</i>	-	1,351	1,351
<i>City of Tabaco</i>	-	667	667
Camarines Norte	-	13	13
<i>Vinzons</i>	-	13	13
Camarines Sur	17	1,670	4,455
<i>Calabanga</i>	1	34	105
<i>Del Gallego</i>	-	104	104
<i>Libmanan</i>	5	943	3,456
<i>Pasacao</i>	-	74	270
<i>Ragay</i>	11	512	512
<i>Tinambac</i>	-	3	8
Catanduanes	24	1,008	1,145
<i>Bato</i>	1	2	5
<i>Caramoran</i>	2	32	137
<i>Pandan</i>	1	5	17
<i>San Andres (Calolbon)</i>	19	943	943
<i>Virac</i>	1	26	43
Masbate	4	189	968
<i>San Jacinto</i>	4	189	968
Sorsogon	7	6,142	6,142
<i>Bulan</i>	-	74	74
<i>Matnog</i>	-	3,141	3,141
<i>Pilar</i>	7	928	928
<i>City of Sorsogon</i>	-	1,999	1,999
REGION VI	595	59,182	238,125

REGION / PROVINCE / MUNICIPALITY	NUMBER OF AFFECTED		
	Barangays	Families	Persons
Aklan	44	2,413	10,553
<i>Banga</i>	6	15	64
<i>Libacao</i>	2	6	41
<i>Madalag</i>	9	160	687
<i>Makato</i>	4	37	119
<i>Malay</i>	17	2,124	9,542
<i>Nabas</i>	3	66	84
<i>Tangalan</i>	3	5	16
Antique	159	4,579	17,863
<i>Anini-y</i>	11	58	195
<i>Belison</i>	2	2	6
<i>Hamtic</i>	9	30	113
<i>San Jose</i>	11	126	541
<i>San Remigio</i>	19	147	591
<i>Sibalom</i>	13	133	587
<i>Tobias Fornier (Dao)</i>	6	34	137
<i>Valderrama</i>	4	15	52
<i>Barbaza</i>	31	570	2,076
<i>Bugasong</i>	13	1,368	5,234
<i>Culasi</i>	7	301	689
<i>Laua-an</i>	23	646	2,972
<i>Sebaste</i>	8	952	3,688
<i>Tibiao</i>	2	197	982
Guimaras	44	5,700	17,072
<i>Buenavista</i>	13	160	545
<i>San Lorenzo</i>	9	49	166
<i>Jordan</i>	7	38	130
<i>Nueva Valencia</i>	2	26	101
<i>Sibunag</i>	13	5,427	16,130
Iloilo	171	22,529	95,576
<i>Calinog</i>	3	33	145
<i>Carles</i>	18	10,324	39,427
<i>Concepcion</i>	18	6,135	33,979
<i>Iloilo City</i>	47	3,269	11,241
<i>Lambunao</i>	9	63	283
<i>Leganes</i>	15	1,924	7,134
<i>Leon</i>	4	25	107
<i>Maasin</i>	8	59	305
<i>Miagao</i>	8	35	162
<i>Oton</i>	15	83	325
<i>Pavia</i>	2	250	1,250
<i>San Joaquin</i>	8	46	180
<i>Tubungan</i>	9	55	258
<i>Zarraga</i>	7	228	780
Negros Occidental	177	23,961	97,061
<i>Bacolod City</i>	24	1,625	5,765
<i>Bago City</i>	20	409	1,525
<i>Binalbagan</i>	5	1,055	5,275
<i>Cadiz City</i>	5	360	1,114
<i>Candoni</i>	2	40	140
<i>Cauayan</i>	3	85	315
<i>Enrique B. Magalona (Saravia)</i>	4	610	2,313
<i>Hinoba-an (Asia)</i>	6	18	81
<i>Ilog</i>	5	783	2,969

REGION / PROVINCE / MUNICIPALITY	NUMBER OF AFFECTED		
	Barangays	Families	Persons
<i>Isabela</i>	2	18	64
<i>La Carlota City</i>	5	50	194
<i>La Castellana</i>	1	1	6
<i>Murcia</i>	8	85	386
<i>Pontevedra</i>	7	308	1,106
<i>Pulupandan</i>	20	2,910	10,753
<i>Sagay City</i>	14	3,105	15,521
<i>Salvador Benedicto</i>	7	541	2,181
<i>San Carlos City</i>	2	3	15
<i>San Enrique</i>	9	5,839	20,119
<i>Silay City</i>	4	81	283
<i>City of Sipalay</i>	5	309	967
<i>Valladolid</i>	16	5,323	23,954
<i>City of Victorias</i>	3	403	2,015
REGION VII	33	12,986	13,307
Cebu	21	12,822	12,842
<i>City of Carcar</i>	1	1	5
<i>Danao City</i>	1	61	61
<i>Madrideojos</i>	14	12,246	12,262
<i>Minglanilla</i>	4	326	326
<i>San Remigio</i>	1	188	188
Negros Oriental	12	164	465
<i>Bais City</i>	2	18	65
<i>Bindoy (Payabon)</i>	1	4	25
<i>Canlaon City</i>	7	140	365
<i>Pamplona</i>	2	2	10
REGION VIII	16	370	1,856
Biliran	16	370	1,856
<i>Culaba</i>	1	1	7
<i>Maripipi</i>	15	369	1,849
REGION XI	37	3,225	13,658
Davao del Norte	19	2,086	8,869
<i>Asuncion (Saug)</i>	4	14	56
<i>Braulio E. Dujali</i>	3	6	30
<i>City of Tagum</i>	12	2,066	8,783
Davao del Sur	1	4	20
<i>Santa Cruz</i>	1	4	20
Davao Oriental	8	453	1,359
<i>Tarragona</i>	8	453	1,359
Davao Occidental	9	682	3,410
<i>Jose Abad Santos (Trinidad)</i>	9	682	3,410
REGION XII	22	4,731	23,655
North Cotabato	22	4,731	23,655
<i>Alamada</i>	3	237	1,185
<i>Pigkawayan</i>	19	4,494	22,470
CAR	806	110,847	389,739
Abra	303	79,868	271,481
<i>Bangued</i>	31	15,409	56,204
<i>Boliney</i>	8	1,008	4,999
<i>Bucay</i>	21	6,230	21,125
<i>Bucloc</i>	4	729	2,633
<i>Daguoman</i>	4	11	49
<i>Danglas</i>	7	1,439	4,926
<i>Dolores</i>	15	3,978	12,839

REGION / PROVINCE / MUNICIPALITY	NUMBER OF AFFECTED		
	Barangays	Families	Persons
<i>La Paz</i>	12	5,396	15,471
<i>Lacub</i>	6	1,241	5,618
<i>Lagangilang</i>	17	5,130	16,207
<i>Lagayan</i>	5	1,700	4,507
<i>Langiden</i>	6	1,334	4,531
<i>Licuan-Baay (Licuan)</i>	11	1,500	5,656
<i>Luba</i>	8	1,925	7,291
<i>Malibcong</i>	12	1,161	4,534
<i>Manabo</i>	11	3,635	12,550
<i>Penarrubia</i>	9	2,312	7,360
<i>Pidigan</i>	15	4,160	12,207
<i>Pilar</i>	19	3,557	11,012
<i>Sallapadan</i>	9	2,545	12,723
<i>San Isidro</i>	9	1,682	4,771
<i>San Juan</i>	19	4,002	12,926
<i>San Quintin</i>	6	1,995	5,151
<i>Tayum</i>	11	2,700	9,038
<i>Tineg</i>	10	1,877	5,646
<i>Tube</i>	10	1,393	5,224
<i>Villaviciosa</i>	8	1,819	6,283
Apayao	119	16,538	61,535
<i>Calanasan (Bayag)</i>	20	3,784	13,126
<i>Conner</i>	14	1,071	3,866
<i>Flora</i>	16	2,597	10,252
<i>Kabugao</i>	21	1,848	8,397
<i>Luna</i>	17	1,080	3,268
<i>Pudtol</i>	22	4,972	17,960
<i>Santa Marcela</i>	9	1,186	4,666
Benguet	177	12,078	46,986
<i>Atok</i>	8	4,812	19,290
<i>Baguio City</i>	57	625	2,581
<i>Bakun</i>	7	125	407
<i>Bokod</i>	4	4	19
<i>Buguias</i>	11	861	2,541
<i>Itogon</i>	8	79	327
<i>Kabayan</i>	12	79	186
<i>Kapangan</i>	15	4,933	19,669
<i>Kibungan</i>	5	50	197
<i>La Trinidad</i>	15	134	408
<i>Mankayan</i>	11	90	427
<i>Sablan</i>	4	21	49
<i>Tuba</i>	12	109	309
<i>Tublay</i>	8	156	576
Ifugao	54	563	2,180
<i>Asipulo</i>	7	82	336
<i>Banaue</i>	15	159	698
<i>Hingyon</i>	2	2	3
<i>Hungduan</i>	6	55	190
<i>Kiangnan</i>	9	65	227
<i>Lamut</i>	3	3	14
<i>Mayoyao</i>	1	1	2
<i>Tinoc</i>	11	196	710
Kalinga	51	978	4,894
<i>Balbalan</i>	13	693	3,714

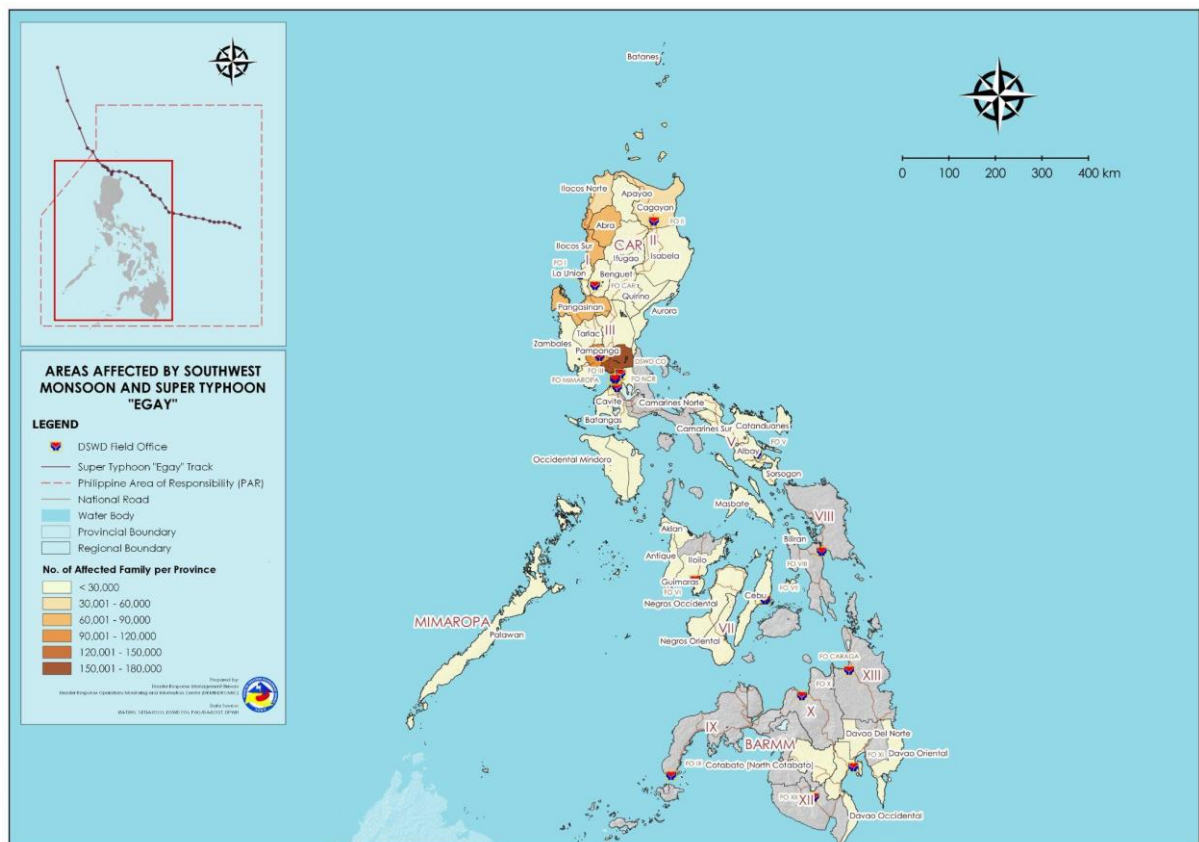
REGION / PROVINCE / MUNICIPALITY	NUMBER OF AFFECTED		
	Barangays	Families	Persons
Lubuagan	8	67	278
Pasil	9	46	215
Pinukpuk	5	49	227
Tanudan	6	31	128
Tinglayan	3	3	14
City of Tabuk	7	89	318
Mountain Province	102	822	2,663
Barlig	5	60	143
Bontoc	11	97	171
Natonin	8	83	284
Sadanga	6	53	136
Bauko	21	93	346
Besao	10	71	193
Sabangan	14	167	650
Sagada	15	78	351
Tadian	12	120	389

Note: This version reflects the actual number of affected barangays, families, and persons in Regions I, MIMAROPA, VI, XI, NCR and CAR after data validation on 03 August 2023, 4PM. Hence, changes in figures are based on the ongoing assessment and validation being conducted.

*The affected population in the following areas are locally stranded individuals: Manila City in Metro Manila; Batangas City in Batangas; Pio Duran and City of Tabaco in Albay; and, Vinzons, Del Gallego, Pasacao, Tinambac, Bulan, Matnog, and City of Sorsogon in Camarines Norte.

**The affected population in Lubang, Occidental Mindoro are fisherfolks.

Source: DSWD Fos



III. Status of Displaced Population

a. Inside Evacuation Center

There are **9,905 families** or **35,730 persons** currently taking temporary shelter in **484 evacuation centers** in **Regions NCR, CAR, I, III, CALABARZON, V, VI** and **XII** (see Table 2).

Table 2. Number of Displaced Families / Persons Inside Evacuation Center

REGION / PROVINCE / MUNICIPALITY	NUMBER OF EVACUATION CENTERS (ECs)		NUMBER OF DISPLACED INSIDE ECs			
	CUM	NOW	Families		Persons	
			CUM	NOW	CUM	NOW
GRAND TOTAL	1,572	484	36,093	9,905	129,328	35,730
NCR	49	40	2,737	2,452	9,797	8,771
Metro Manila	49	40	2,737	2,452	9,797	8,771
<i>Caloocan City</i>	2	1	39	12	150	52
<i>Malabon City</i>	1	-	8	-	32	-
<i>Manila City</i>	1	1	231	231	835	835
<i>Marikina city</i>	10	10	500	500	2000	2000
<i>Taguig City</i>	9	4	193	115	902	641
<i>Quezon City</i>	13	13	1448	1448	4717	4717
<i>Valenzuela City</i>	13	11	318	146	1161	526
REGION I	345	92	6,685	1,531	26,232	5,591
Ilocos Norte	87	-	1,308	-	4,711	-
<i>Bacarra</i>	1	-	34	-	96	-
<i>Badoc</i>	6	-	163	-	637	-
<i>Bangui</i>	3	-	25	-	72	-
<i>Banna (Espiritu)</i>	8	-	49	-	189	-
<i>CITY OF BATAC</i>	5	-	34	-	113	-
<i>Burgos</i>	3	-	8	-	33	-
<i>Carasi</i>	2	-	11	-	39	-
<i>Currimao</i>	2	-	3	-	15	-
<i>Dingras</i>	4	-	24	-	86	-
<i>Dumalneg</i>	1	-	3	-	11	-
<i>LAOAG CITY</i>	25	-	380	-	1430	-
<i>Marcos</i>	1	-	212	-	831	-
<i>Nueva Era</i>	2	-	7	-	29	-
<i>Pagudpud</i>	3	-	111	-	295	-
<i>Paoay</i>	1	-	2	-	4	-
<i>Pasauquin</i>	2	-	18	-	62	-
<i>Piddig</i>	8	-	81	-	267	-
<i>Pinili</i>	1	-	1	-	4	-
<i>San Nicolas</i>	5	-	78	-	311	-
<i>Solsona</i>	3	-	62	-	183	-
<i>Vintar</i>	1	-	2	-	4	-
Ilocos Sur	119	36	3,677	674	14,351	2,510
<i>Alilem</i>	1	-	1	-	5	-
<i>Bantay</i>	8	-	211	-	603	-
<i>Burgos</i>	3	-	43	-	104	-
<i>Cabugao</i>	1	-	27	-	102	-
<i>CITY OF CANDON</i>	8	-	49	-	194	-
<i>Caoayan</i>	3	-	93	-	337	-
<i>Cervantes</i>	4	-	12	-	52	-
<i>Galimuyod</i>	3	1	18	3	58	15
<i>Magsingal</i>	2	-	37	-	90	-

REGION / PROVINCE / MUNICIPALITY	NUMBER OF EVACUATION CENTERS (ECs)		NUMBER OF DISPLACED			
			INSIDE ECs			
	CUM	NOW	Families		Persons	
	CUM	NOW	CUM	NOW	CUM	NOW
<i>Nagbukel</i>	2	2	81	14	295	50
<i>Narvacan</i>	8	-	139	-	427	-
<i>Quirino (Angkaki)</i>	1	1	18	18	63	63
<i>Salcedo (Baugen)</i>	1	1	1	1	3	3
<i>San Emilio</i>	1	-	4	-	17	-
<i>San Esteban</i>	1	-	44	-	163	-
<i>San Ildefonso</i>	5	5	243	242	900	899
<i>San Juan (Lapog)</i>	1	-	19	4	62	15
<i>San Vicente</i>	1	1	27	27	137	137
<i>Santa</i>	2	1	89	54	316	152
<i>Santa Catalina</i>	1	-	157	-	762	-
<i>Santa Cruz</i>	8	-	42	-	157	-
<i>Santa Lucia</i>	10	10	174	174	698	698
<i>Santa Maria</i>	3	-	49	-	195	-
<i>Santiago</i>	2	2	13	13	40	40
<i>Santo Domingo</i>	2	-	173	-	656	-
<i>Sigay</i>	4	4	6	6	22	22
<i>Sinait</i>	1	-	4	-	22	-
<i>Suyo</i>	2	-	10	-	20	-
<i>Tagudin</i>	1	-	48	-	149	-
CITY OF VIGAN	29	8	1845	118	7702	416
La Union	48	2	307	15	1,001	63
<i>Agoo</i>	3	-	14	-	48	-
<i>Bacnotan</i>	6	-	20	-	50	-
<i>Balaoan</i>	1	-	3	-	7	-
<i>Bangar</i>	7	-	135	-	385	-
<i>Bauang</i>	4	-	20	-	87	-
<i>Luna</i>	8	-	26	-	85	-
CITY OF SAN FERNANDO	10	-	61	-	239	-
<i>San Juan</i>	2	-	2	-	6	-
<i>Santo Tomas</i>	2	2	15	15	63	63
<i>Sudipen</i>	5	-	11	-	31	-
Pangasinan	91	54	1,393	842	6,169	3,018
<i>Aguilar</i>	4	-	38	-	130	-
CITY OF ALAMINOS	4	-	16	-	56	-
<i>Alcala</i>	1	1	17	8	51	29
<i>Anda</i>	2	-	8	-	20	-
<i>Bani</i>	2	-	6	-	18	-
<i>Basista</i>	4	2	28	7	101	28
<i>Bautista</i>	2	2	2	2	5	5
<i>Bayambang</i>	2	2	37	25	120	95
<i>Binmaley</i>	1	1	9	6	30	22
<i>Bugallon</i>	2	2	16	16	51	51
<i>Calasiao</i>	4	3	48	38	170	124
<i>Dagupan City</i>	25	18	645	562	2,995	1,898
<i>Labrador</i>	1	-	1	-	3	-
<i>Laoac</i>	1	-	4	-	12	-
LINGAYEN	8	4	25	11	98	51
<i>Malasiqui</i>	3	3	21	4	89	9
<i>Manaoag</i>	1	-	4	-	10	-
<i>Mangatarem</i>	16	13	176	135	750	566
<i>Rosales</i>	1	-	1	-	5	-

REGION / PROVINCE / MUNICIPALITY	NUMBER OF EVACUATION CENTERS (ECs)		NUMBER OF DISPLACED INSIDE ECs			
	CUM	NOW	Families		Persons	
			CUM	NOW	CUM	NOW
<i>San Carlos City</i>	1	-	1	-	5	-
<i>Urbiztondo</i>	5	3	197	28	985	140
CITY OF URDANETA	1	-	93	-	465	-
REGION II	330	-	9,439	-	30,830	-
Batanes	5	-	12	-	41	-
<i>Basco</i>	2	-	4	-	10	-
<i>Ivana</i>	1	-	4	-	10	-
<i>Mahatao</i>	2	-	4	-	21	-
Cagayan	281	-	8,891	-	29,088	-
<i>Abulug</i>	13	-	2,718	-	9,573	-
<i>Alcala</i>	5	-	80	-	264	-
<i>Allacapan</i>	19	-	259	-	856	-
<i>Amulung</i>	3	-	11	-	36	-
<i>Aparri</i>	16	-	215	-	662	-
<i>Baggao</i>	35	-	1,895	-	5,683	-
<i>Ballesteros</i>	13	-	131	-	417	-
<i>Buguey</i>	3	-	60	-	254	-
<i>Calayan</i>	6	-	284	-	1,066	-
<i>Camalaniugan</i>	6	-	67	-	219	-
<i>Claveria</i>	21	-	107	-	354	-
<i>Enrile</i>	1	-	5	-	24	-
<i>Gattaran</i>	34	-	854	-	2,590	-
<i>Gonzaga</i>	14	-	456	-	1,399	-
<i>Iguig</i>	1	-	4	-	7	-
<i>Lal-lo</i>	21	-	305	-	927	-
<i>Lasam</i>	7	-	73	-	253	-
<i>Pamplona</i>	9	-	217	-	753	-
<i>Peñablanca</i>	5	-	8	-	30	-
<i>Sanchez-Mira</i>	11	-	130	-	420	-
<i>Santa Ana</i>	13	-	462	-	1,506	-
<i>Santa Praxedes</i>	8	-	101	-	279	-
<i>Santa Teresita</i>	7	-	345	-	1,218	-
<i>Santo Niño (Faire)</i>	7	-	61	-	162	-
<i>Tuao</i>	2	-	42	-	132	-
<i>Tuguegarao City</i>	1	-	1	-	4	-
Isabela	30	-	468	-	1,478	-
<i>Cabatuan</i>	2	-	4	-	20	-
<i>Divilacan</i>	9	-	70	-	273	-
<i>Maconacon</i>	12	-	338	-	971	-
<i>Palanan</i>	4	-	20	-	80	-
<i>Ramon</i>	1	-	7	-	21	-
<i>San Mariano</i>	2	-	29	-	113	-
Nueva Vizcaya	14	-	68	-	223	-
<i>Alfonso Castaneda</i>	4	-	41	-	121	-
<i>Ambaguio</i>	5	-	12	-	48	-
<i>Aritao</i>	1	-	2	-	8	-
<i>Bagabag</i>	1	-	3	-	13	-
<i>Quezon</i>	1	-	7	-	22	-
<i>Santa Fe</i>	2	-	3	-	11	-
REGION III	337	312	6,136	5,317	21,891	19,130
Aurora	2	-	7	-	29	-
<i>Dipaculao</i>	2	-	7	-	29	-

REGION / PROVINCE / MUNICIPALITY	NUMBER OF EVACUATION CENTERS (ECs)		NUMBER OF DISPLACED INSIDE ECs			
			Families		Persons	
	CUM	NOW	CUM	NOW	CUM	NOW
Bataan	72	62	777	648	3,018	2,502
Abucay	1	1	49	49	201	201
Bagac	1	1	21	19	90	87
City of Balanga	8	4	113	66	435	242
Dinalupihan	15	15	246	208	947	790
Hermosa	10	7	56	41	210	142
Limay	4	4	25	25	108	108
Mariveles	9	8	71	66	275	254
Morong	1	1	18	18	56	56
Orani	1	1	1	1	4	4
Orion	9	8	43	41	156	149
Pilar	8	8	122	110	496	454
Samal	5	4	12	4	40	15
Bulacan	160	149	3,938	3,321	13,869	11,884
Angat	9	9	105	102	335	326
Balagtas (Bigaa)	14	14	441	388	1,454	1,297
Baliuag	19	19	468	468	1,739	1,739
Bocaue	14	12	489	372	1,942	1,384
Bustos	6	6	45	45	218	218
Calumpit	11	11	288	288	804	804
Doña Remedios Trinidad	3	1	9	2	37	12
Guiguinto	23	23	856	672	2,699	2,515
Hagonoy	5	5	21	21	74	69
City of Malolos	9	9	122	122	410	408
Marilao	2	2	12	12	35	35
Norzagaray	2	1	166	23	705	92
Obando	4	1	45	15	135	51
Pandi	8	7	81	52	321	207
Plaridel	9	9	113	112	435	431
Pulilan	4	4	31	31	115	115
San Ildefonso	4	4	90	90	365	365
San Miguel	3	1	94	44	394	164
San Rafael	6	6	41	41	125	125
Santa Maria	5	5	421	421	1,527	1,527
Nueva Ecija	3	3	12	12	46	46
Cabiao	1	1	2	2	12	12
Nampicuan	1	1	3	3	13	13
Zaragoza	1	1	7	7	21	21
Pampanga	38	37	418	412	1,474	1,450
Apalit	3	3	94	94	457	457
Candaba	2	2	6	6	26	26
Macabebe	16	16	211	211	612	612
Masantol	11	11	45	40	147	131
Mexico	1	1	20	20	84	84
Minalin	4	3	25	24	89	81
San Simon	1	1	17	17	59	59
Tarlac	12	12	296	296	1,124	1,124
Bamban	2	2	34	34	133	133
Camiling	5	5	116	116	429	429
Moncada	1	1	47	47	179	179
Paniqui	4	4	99	99	383	383
Zambales	50	49	688	628	2,331	2,124

REGION / PROVINCE / MUNICIPALITY	NUMBER OF EVACUATION CENTERS (ECs)		NUMBER OF DISPLACED INSIDE ECs			
	CUM	NOW	Families		Persons	
			CUM	NOW	CUM	NOW
<i>Botolan</i>	7	7	169	169	496	496
<i>Cabangan</i>	4	4	31	31	111	111
<i>Candelaria</i>	6	6	49	19	173	64
<i>Castillejos</i>	3	3	37	37	121	121
<i>Iba</i>	6	6	123	104	434	374
<i>Masinloc</i>	4	4	17	17	68	68
<i>Palauig</i>	1	1	2	2	9	9
<i>San Antonio</i>	3	3	25	25	115	115
<i>San Marcelino</i>	1	1	6	6	19	19
<i>San Narciso</i>	2	2	13	13	36	36
<i>Santa Cruz</i>	4	3	94	83	276	238
<i>Subic</i>	9	9	122	122	473	473
CALABARZON	34	5	1,223	200	4,753	712
Cavite	5	1	19	5	63	12
<i>Naic</i>	1	-	2	-	6	-
<i>Tanza</i>	4	1	17	5	57	12
Rizal	29	4	1,204	195	4,690	700
<i>Baras</i>	2	1	18	14	77	61
<i>Binangonan</i>	9	-	124	-	485	-
<i>Cardona</i>	2	-	17	-	74	-
<i>Morong</i>	1	-	4	-	16	-
<i>Rodriguez (Montalban)</i>	4	-	85	-	349	-
<i>San Mateo</i>	7	2	929	179	3,585	633
<i>Taytay</i>	1	1	8	2	28	6
<i>Teresa</i>	3	-	19	-	76	-
MIMAROPA	137	-	2,671	-	9,393	-
Occidental Mindoro	78	-	1,197	-	4,223	-
<i>Abra de Ilog</i>	8	-	221	-	804	-
<i>Calintaan</i>	11	-	109	-	400	-
<i>Magsaysay</i>	15	-	176	-	569	-
<i>Mamburao</i>	6	-	22	-	84	-
<i>Rizal</i>	9	-	50	-	188	-
<i>Sablayan</i>	12	-	408	-	1,291	-
<i>San Jose</i>	13	-	188	-	798	-
<i>Santa Cruz</i>	4	-	23	-	89	-
Oriental Mindoro	16	-	245	-	1,131	-
<i>Baco</i>	4	-	135	-	675	-
<i>Bulalacao (San Pedro)</i>	2	-	12	-	47	-
<i>City of Calapan</i>	2	-	21	-	79	-
<i>Mansalay</i>	3	-	55	-	226	-
<i>Naujan</i>	5	-	22	-	104	-
Palawan	43	-	1,229	-	4,039	-
<i>Busuanga</i>	2	-	6	-	21	-
<i>Culion</i>	3	-	8	-	26	-
<i>El Nido (Bacuit)</i>	3	-	49	-	161	-
<i>Narra</i>	1	-	6	-	23	-
<i>Puerto Princesa City</i>	20	-	939	-	3,111	-
<i>Roxas</i>	3	-	68	-	159	-
<i>San Vicente</i>	8	-	136	-	477	-
<i>Taytay</i>	3	-	17	-	61	-
REGION V	2	1	65	31	239	134
Camarines Sur	1	-	34	-	105	-

REGION / PROVINCE / MUNICIPALITY	NUMBER OF EVACUATION CENTERS (ECs)		NUMBER OF DISPLACED INSIDE ECs			
			Families		Persons	
	CUM	NOW	CUM	NOW	CUM	NOW
<i>Calabanga</i>	1	-	34	-	105	-
Catanduanes	1	1	31	31	134	134
<i>Caramoran</i>	1	1	31	31	134	134
REGION VI	176	1	4,857	4	18,013	11
Aklan	8	-	78	-	224	-
<i>Madalag</i>	4	-	44	-	148	-
<i>Makato</i>	2	-	13	-	41	-
<i>Malay</i>	2	-	21	-	35	-
Antique	29	-	302	-	1,050	-
<i>Anini-y</i>	4	-	14	-	60	-
<i>Tobias Fornier (Dao)</i>	2	-	4	-	18	-
<i>Barbaza</i>	14	-	158	-	541	-
<i>Bugasong</i>	1	-	9	-	39	-
<i>Culasi</i>	1	-	52	-	164	-
<i>Laua-an</i>	2	-	22	-	79	-
<i>Sebaste</i>	4	-	35	-	112	-
<i>Tibiao</i>	1	-	8	-	37	-
Guimaras	5	-	45	-	156	-
<i>Buenavista</i>	4	-	26	-	84	-
<i>Jordan</i>	1	-	19	-	72	-
Iloilo	50	1	937	4	3,670	11
<i>Iloilo City</i>	35	-	816	-	3,165	-
<i>Lambunao</i>	1	-	1	-	8	-
<i>Leganes</i>	2	-	18	-	78	-
<i>Miagao</i>	1	-	8	-	27	-
<i>Oton</i>	8	1	68	4	259	11
<i>Pavia</i>	2	-	25	-	125	-
<i>San Joaquin</i>	1	-	1	-	8	-
Negros Occidental	84	-	3,495	-	12,913	-
<i>Bacolod City</i>	19	-	746	-	2,698	-
<i>Bago City</i>	5	-	50	-	196	-
<i>Cadiz City</i>	5	-	45	-	169	-
<i>Cauayan</i>	3	-	85	-	315	-
<i>Hinoba-an (Asia)</i>	2	-	12	-	51	-
<i>Isabela</i>	2	-	16	-	58	-
<i>La Carlota City</i>	3	-	42	-	165	-
<i>La Castellana</i>	1	-	1	-	6	-
<i>Murcia</i>	1	-	7	-	34	-
<i>Pontevedra</i>	7	-	124	-	460	-
<i>Pulupandan</i>	4	-	20	-	71	-
<i>Salvador Benedicto</i>	1	-	2	-	9	-
<i>San Enrique</i>	21	-	1,971	-	7,528	-
<i>Silay City</i>	2	-	72	-	207	-
<i>City of Sipalay</i>	5	-	291	-	910	-
<i>Valladolid</i>	3	-	11	-	36	-
REGION VII	8	-	285	-	385	-
Cebu	3	-	255	-	271	-
<i>Danao City</i>	1	-	61	-	61	-
<i>Madrideos</i>	1	-	6	-	22	-
<i>San Remigio</i>	1	-	188	-	188	-
Negros Oriental	5	-	30	-	114	-
<i>Bais City</i>	1	-	18	-	65	-

REGION / PROVINCE / MUNICIPALITY	NUMBER OF EVACUATION CENTERS (ECs)		NUMBER OF DISPLACED INSIDE ECs			
			Families		Persons	
	CUM	NOW	CUM	NOW	CUM	NOW
<i>Canlaon City</i>	3	-	11	-	45	-
<i>Pamplona</i>	1	-	1	-	4	-
REGION XII	11	3	581	101	2,905	505
North Cotabato	11	3	581	101	2,905	505
<i>Alamada</i>	5	2	125	-	625	-
<i>Pigkawayan</i>	6	1	456	101	2,280	505
CAR	143	30	1,414	269	4,890	876
Abra	30	8	529	129	2,024	420
<i>Bangued</i>	1	-	165	-	571	-
<i>Boliney</i>	1	-	1	-	9	-
<i>Bucay</i>	3	-	49	-	185	-
<i>Bucloc</i>	2	-	13	-	39	-
<i>Daguioman</i>	1	-	1	-	3	-
<i>Danglas</i>	3	-	22	-	69	-
<i>Dolores</i>	2	2	107	107	347	347
<i>La Paz</i>	3	-	65	-	383	-
<i>Lagangilang</i>	1	-	24	-	81	-
<i>Lagayan</i>	1	-	4	-	9	-
<i>Langiden</i>	1	-	21	-	126	-
<i>Licuan-Baay (Licuan)</i>	2	2	9	9	39	39
<i>Luba</i>	1	1	1	1	5	5
<i>Manabo</i>	1	-	10	-	28	-
<i>Penarrubia</i>	1	1	3	3	9	9
<i>Sallapadan</i>	1	-	2	-	9	-
<i>San Juan</i>	1	-	13	-	52	-
<i>Tube</i>	1	1	8	8	16	16
<i>Villaviciosa</i>	3	1	11	1	44	4
Apayao	52	3	569	42	1,784	97
<i>Calanasan (Bayag)</i>	11	1	175	28	517	58
<i>Conner</i>	3	-	39	-	160	-
<i>Flora</i>	9	-	48	-	181	-
<i>Kabugao</i>	3	2	22	14	59	39
<i>Luna</i>	7	-	88	-	180	-
<i>Pudtol</i>	12	-	117	-	422	-
<i>Santa Marcela</i>	7	-	80	-	265	-
Benguet	33	15	160	74	601	279
<i>Atok</i>	1	-	2	-	2	-
<i>Baguio City</i>	10	-	53	-	243	-
<i>Bakun</i>	2	1	17	16	26	24
<i>Buguias</i>	1	1	1	1	5	5
<i>Itogon</i>	5	2	34	12	104	52
<i>Kapangan</i>	1	-	3	-	10	-
<i>Kibungan</i>	1	1	4	2	12	7
<i>La Trinidad</i>	5	5	9	9	36	36
<i>Sablan</i>	2	-	3	-	8	-
<i>Tuba</i>	3	3	30	30	137	137
<i>Tublay</i>	2	2	4	4	18	18
Ifugao	3	-	12	-	53	-
<i>Banaue</i>	1	-	3	-	10	-
<i>Kiangan</i>	2	-	9	-	43	-
Kalinga	10	-	75	-	254	-
<i>Balbalan</i>	2	-	10	-	40	-

REGION / PROVINCE / MUNICIPALITY	NUMBER OF EVACUATION CENTERS (ECs)		NUMBER OF DISPLACED INSIDE ECs			
			Families		Persons	
	CUM	NOW	CUM	NOW	CUM	NOW
<i>Pasil</i>	2	-	4	-	16	-
<i>City of Tabuk</i>	6	-	61	-	198	-
Mountain Province	15	4	69	24	174	80
<i>Bontoc</i>	2	-	24	-	34	-
<i>Natonin</i>	1	-	2	-	6	-
<i>Besao</i>	4	4	24	24	80	80
<i>Sagada</i>	3	-	6	-	19	-
<i>Tadian</i>	5	-	13	-	35	-

Note: This version reflects the actual number of displaced families and persons inside the evacuation centers in Regions I, MIMAROPA, VI, NCR and CAR after data validation on 03 August 2023, 4PM. Hence, changes in figures are based on the ongoing assessment and validation being conducted.

*The data on the displaced families and persons inside the evacuation centers in Region III shall be carried over to the DROMIC Report on the Effects of Southwest Monsoon enhanced by Typhoon "Falcon".

Source: DSWD FOs

b. Outside Evacuation Center

There are **48,525 families** or **173,563 persons** temporarily staying with their relatives or friends (see Table 3).

Table 3. Number of Displaced Families / Persons Outside Evacuation Center

REGION / PROVINCE / MUNICIPALITY	NUMBER OF DISPLACED OUTSIDE ECs			
	Families		Persons	
	CUM	NOW	CUM	NOW
GRAND TOTAL	108,290	48,525	397,673	173,563
NCR	301	42	1,160	122
Metro Manila	301	42	1,160	122
<i>Caloocan City</i>	257	-	1028	-
<i>Quezon City</i>	44	42	132	122
REGION I	41,185	2,002	152,433	8,776
Ilocos Norte	2,602	-	7,671	-
<i>Adams</i>	1	-	3	-
<i>Badoc</i>	33	-	111	-
<i>Banna (Espiritu)</i>	8	-	34	-
CITY OF BATAC	2296	-	6613	-
<i>Burgos</i>	7	-	13	-
<i>Carasi</i>	11	-	34	-
LAOAG CITY	153	-	483	-
<i>Nueva Era</i>	4	-	19	-
<i>Pagudpud</i>	9	-	31	-
<i>Pasuquin</i>	6	-	10	-
<i>Pinili</i>	7	-	32	-
<i>San Nicolas</i>	37	-	176	-
<i>Sarrat</i>	27	-	102	-
<i>Solsona</i>	3	-	10	-
Ilocos Sur	20,926	538	76,437	2,011
<i>Alilem</i>	14	-	39	-
<i>Banayoyo</i>	22	22	86	86
<i>Bantay</i>	508	-	1778	-
<i>Burgos</i>	53	-	161	-
<i>Cabugao</i>	10	-	29	-
CITY OF CANDON	147	1	507	4
<i>Caoyan</i>	7226	-	18842	-

REGION / PROVINCE / MUNICIPALITY	NUMBER OF DISPLACED OUTSIDE ECs			
	Families		Persons	
	CUM	NOW	CUM	NOW
	<i>Cervantes</i>	1985	-	10599
<i>Galimuyod</i>	17	1	55	3
<i>Lidlidda</i>	28	-	97	-
<i>Magsingal</i>	16	-	61	-
<i>Nagbukel</i>	140	140	593	593
<i>Narvacan</i>	485	-	2399	-
<i>San Emilio</i>	16	-	54	-
<i>San Esteban</i>	83	-	300	-
<i>San Juan (Lapog)</i>	1485	-	5066	-
<i>San Vicente</i>	106	106	461	461
<i>Santa</i>	1225	-	6326	-
<i>Santa Catalina</i>	13	-	40	-
<i>Santa Cruz</i>	202	-	654	-
<i>Santa Lucia</i>	245	245	792	792
<i>Santa Maria</i>	1	-	6	-
<i>Santo Domingo</i>	1	-	4	-
<i>Sigay</i>	13	13	38	38
<i>Sinait</i>	1	-	5	-
<i>Sugpon</i>	10	10	34	34
<i>Suyo</i>	37	-	89	-
<i>Tagudin</i>	24	-	81	-
CITY OF VIGAN	6813	-	27241	-
La Union	13,756	6	54,336	25
<i>Agoo</i>	24	-	70	-
<i>Aringay</i>	841	-	3,508	-
<i>Bacnotan</i>	1	-	6	-
<i>Balaoan</i>	392	-	1,714	-
<i>Bangar</i>	1,482	-	5,110	-
<i>Bauang</i>	121	2	426	9
<i>Burgos</i>	27	1	130	5
<i>Caba</i>	108	-	326	-
<i>Luna</i>	10,721	-	42,890	-
<i>Naguilian</i>	13	2	58	6
<i>Pugo</i>	5	-	15	-
<i>Rosario</i>	1	-	5	-
CITY OF SAN FERNANDO	12	1	47	5
<i>Sudipen</i>	8	-	31	-
Pangasinan	3,901	1,458	13,989	6,740
<i>Aguilar</i>	423	98	1,958	371
CITY OF ALAMINOS	2	1	7	3
<i>Alcala</i>	2	2	11	11
<i>Bani</i>	9	-	33	-
<i>Basista</i>	18	17	74	69
<i>Bautista</i>	2	2	14	14
<i>Bayambang</i>	1,168	-	3,327	-
<i>Bugallon</i>	922	922	4,310	4,310
<i>Calasiao</i>	5	-	28	-
<i>Dagupan City</i>	96	56	416	218
<i>Labrador</i>	9	-	26	-
LINGAYEN	41	27	184	126
<i>Mangatarem</i>	760	1	1,428	5
<i>Mapandan</i>	185	185	890	890

REGION / PROVINCE / MUNICIPALITY	NUMBER OF DISPLACED			
	OUTSIDE ECs			
	Families		Persons	
	CUM	NOW	CUM	NOW
<i>San Fabian</i>	21	21	65	65
<i>San Quintin</i>	116	116	608	608
<i>Urbiztondo</i>	10	10	50	50
<i>CITY OF URDANETA</i>	112	-	560	-
REGION II	4,899	1	17,713	4
Batanes	29	-	74	-
<i>Basco</i>	1	-	5	-
<i>Itbayat</i>	25	-	62	-
<i>Ivana</i>	3	-	7	-
Cagayan	4,615	-	16,622	-
<i>Abulug</i>	147	-	535	-
<i>Alcala</i>	9	-	23	-
<i>Allacapan</i>	209	-	667	-
<i>Amulung</i>	2	-	3	-
<i>Aparri</i>	755	-	2,733	-
<i>Baggao</i>	373	-	1,198	-
<i>Ballesteros</i>	190	-	637	-
<i>Calayan</i>	792	-	3,684	-
<i>Camalaniugan</i>	3	-	11	-
<i>Claveria</i>	168	-	538	-
<i>Gattaran</i>	607	-	1,999	-
<i>Gonzaga</i>	99	-	246	-
<i>Iguig</i>	33	-	124	-
<i>Lal-lo</i>	40	-	119	-
<i>Lasam</i>	16	-	63	-
<i>Pamplona</i>	291	-	936	-
<i>Peñablanca</i>	184	-	820	-
<i>Piat</i>	13	-	24	-
<i>Sanchez-Mira</i>	20	-	69	-
<i>Santa Ana</i>	214	-	786	-
<i>Santa Praxedes</i>	32	-	82	-
<i>Santa Teresita</i>	180	-	498	-
<i>Santo Niño (Faire)</i>	238	-	827	-
Isabela	170	-	682	-
<i>Maconacon</i>	10	-	20	-
<i>Palanan</i>	79	-	294	-
<i>Ramon</i>	8	-	40	-
<i>Reina Mercedes</i>	9	-	38	-
<i>Santa Maria</i>	64	-	290	-
Nueva Vizcaya	84	-	331	-
<i>Alfonso Castaneda</i>	1	-	3	-
<i>Ambaguio</i>	4	-	21	-
<i>Bagabag</i>	2	-	10	-
<i>Bayombong</i>	14	-	55	-
<i>Diadi</i>	53	-	201	-
<i>Kayapa</i>	1	-	9	-
<i>Santa Fe</i>	5	-	19	-
<i>Solano</i>	4	-	13	-
Quirino	1	1	4	4
<i>Cabarroguis</i>	1	1	4	4
REGION III	45,302	45,295	159,885	159,878
Aurora	7	-	7	-

REGION / PROVINCE / MUNICIPALITY	NUMBER OF DISPLACED OUTSIDE ECs			
	Families		Persons	
	CUM	NOW	CUM	NOW
	<i>Baler</i>	7	-	7
Bataan	6	6	27	27
<i>Hermosa</i>	6	6	27	27
Bulacan	45,240	45,240	159,626	159,626
<i>Angat</i>	249	249	610	610
<i>Balagtas (Bigaa)</i>	11,266	11,266	45,064	45,064
<i>Baliuag</i>	189	189	647	647
<i>Bocaue</i>	60	60	181	181
<i>Bustos</i>	16	16	75	75
<i>Calumpit</i>	26,011	26,011	97,930	97,930
<i>Doña Remedios Trinidad</i>	60	60	286	286
<i>City of Malolos</i>	5,895	5,895	9,814	9,814
<i>Norzagaray</i>	38	38	145	145
<i>Pandi</i>	1,193	1,193	4,365	4,365
<i>Plaridel</i>	256	256	479	479
<i>San Rafael</i>	7	7	30	30
Nueva Ecija	15	15	71	71
<i>Carranglan</i>	15	15	71	71
Pampanga	30	30	138	138
<i>Masantol</i>	4	4	19	19
<i>Mexico</i>	26	26	119	119
Zambales	4	4	16	16
<i>Botolan</i>	2	2	9	9
<i>San Antonio</i>	2	2	7	7
CALABARZON	48	19	173	72
Batangas	5	5	17	17
<i>Calaca</i>	5	5	17	17
Cavite	14	14	55	55
<i>Tagaytay City</i>	4	4	21	21
<i>Tanza</i>	10	10	34	34
Rizal	29	-	101	-
<i>Baras</i>	16	-	42	-
<i>Cardona</i>	6	-	25	-
<i>San Mateo</i>	2	-	7	-
<i>Taytay</i>	5	-	27	-
MIMAROPA	3,604	-	16,331	-
Occidental Mindoro	3,468	-	15,843	-
<i>Abra de Ilog</i>	120	-	647	-
<i>Paluan</i>	1,683	-	8,379	-
<i>Sablayan</i>	538	-	2,189	-
<i>San Jose</i>	163	-	777	-
<i>Santa Cruz</i>	964	-	3,851	-
Oriental Mindoro	10	-	21	-
<i>City of Calapan</i>	10	-	21	-
Palawan	126	-	467	-
<i>El Nido (Bacuit)</i>	18	-	56	-
<i>Puerto Princesa City</i>	76	-	302	-
<i>Roxas</i>	32	-	109	-
REGION V	12	12	52	52
Catanduanes	12	12	52	52
<i>Bato</i>	2	2	5	5
<i>Caramoran</i>	1	1	9	9

REGION / PROVINCE / MUNICIPALITY	NUMBER OF DISPLACED OUTSIDE ECs			
	Families		Persons	
	CUM	NOW	CUM	NOW
	<i>Pandan</i>	5	5	17
<i>Virac</i>	4	4	21	21
REGION VI	3,917	1	13,777	4
Aklan	159	-	712	-
<i>Banga</i>	15	-	64	-
<i>Libacao</i>	6	-	41	-
<i>Madalag</i>	112	-	526	-
<i>Makato</i>	17	-	48	-
<i>Nabas</i>	4	-	17	-
<i>Tangalan</i>	5	-	16	-
Antique	173	-	647	-
<i>Anini-y</i>	25	-	74	-
<i>Belison</i>	2	-	6	-
<i>San Remigio</i>	6	-	25	-
<i>Sibalom</i>	6	-	20	-
<i>Tobias Fornier (Dao)</i>	27	-	111	-
<i>Valderrama</i>	9	-	36	-
<i>Barbaza</i>	97	-	370	-
<i>Laua-an</i>	1	-	5	-
Guimaras	17	1	54	4
<i>Buenavista</i>	17	1	54	4
Iloilo	2,778	-	9,702	-
<i>Calinog</i>	4	-	20	-
<i>Iloilo City</i>	2,428	-	7,982	-
<i>Lambunao</i>	1	-	4	-
<i>Leganes</i>	12	-	53	-
<i>Leon</i>	12	-	51	-
<i>Maasin</i>	59	-	305	-
<i>Miagao</i>	3	-	10	-
<i>Oton</i>	2	-	7	-
<i>Pavia</i>	225	-	1,125	-
<i>San Joaquin</i>	2	-	10	-
<i>Tubungan</i>	29	-	128	-
<i>Zarraga</i>	1	-	7	-
Negros Occidental	790	-	2,662	-
<i>Bacolod City</i>	204	-	816	-
<i>Cadiz City</i>	315	-	945	-
<i>Hinoba-an (Asia)</i>	3	-	14	-
<i>La Carlota City</i>	8	-	29	-
<i>Murcia</i>	8	-	45	-
<i>Pontevedra</i>	63	-	214	-
<i>Pulupandan</i>	5	-	10	-
<i>Salvador Benedicto</i>	22	-	77	-
<i>San Enrique</i>	140	-	435	-
<i>City of Sipalay</i>	18	-	57	-
<i>Valladolid</i>	4	-	20	-
REGION VII	133	3	345	21
Cebu	1	1	5	5
<i>City of Carcar</i>	1	1	5	5
Negros Oriental	132	2	340	16
<i>Bindoy (Payabon)</i>	2	1	14	10
<i>Canlaon City</i>	129	-	320	-

REGION / PROVINCE / MUNICIPALITY	NUMBER OF DISPLACED OUTSIDE ECs			
	Families		Persons	
	CUM	NOW	CUM	NOW
	<i>Pamplona</i>	1	1	6
REGION XI	2,077	65	8,823	321
Davao del Norte	2,067	62	8,787	306
<i>Braulio E. Dujali</i>	1	1	4	4
<i>City of Tagum</i>	2,066	61	8,783	302
Davao del Sur	3	3	15	15
<i>Santa Cruz</i>	3	3	15	15
Davao Oriental	7	-	21	-
<i>Tarragona</i>	7	-	21	-
REGION XII	184	57	920	285
North Cotabato	184	57	920	285
<i>Alamada</i>	112	-	560	-
<i>Pigkawayan</i>	72	57	360	285
CAR	6,628	1,028	26,061	4,028
Abra	4,795	424	19,319	1,767
<i>Bangued</i>	2,302	153	10,711	708
<i>Boliney</i>	14	6	69	30
<i>Bucay</i>	327	62	1,018	190
<i>Bucloc</i>	31	-	128	-
<i>Daguioman</i>	10	-	45	-
<i>Danglas</i>	257	-	655	-
<i>Dolores</i>	57	-	154	-
<i>La Paz</i>	105	-	348	-
<i>Lacub</i>	97	2	372	4
<i>Lagangilang</i>	269	-	871	-
<i>Lagayan</i>	58	-	228	-
<i>Langiden</i>	222	65	1,154	349
<i>Licuan-Baay (Licuan)</i>	117	-	456	-
<i>Luba</i>	27	-	114	-
<i>Manabo</i>	34	-	119	-
<i>Penarrubia</i>	150	115	543	422
<i>Pilar</i>	183	-	662	-
<i>Sallapadan</i>	27	-	110	-
<i>San Isidro</i>	4	-	10	-
<i>San Juan</i>	321	-	944	-
<i>San Quintin</i>	6	6	26	26
<i>Tayum</i>	89	-	297	-
<i>Tubo</i>	22	-	84	-
<i>Villaviciosa</i>	66	15	201	38
Apayao	778	357	2,741	1,321
<i>Calanasan (Bayag)</i>	167	-	544	-
<i>Conner</i>	138	-	499	-
<i>Flora</i>	97	97	391	391
<i>Kabugao</i>	249	249	889	889
<i>Luna</i>	10	10	38	38
<i>Pudtol</i>	11	-	46	-
<i>Santa Marcela</i>	106	1	334	3
Benguet	599	162	2,339	605
<i>Atok</i>	2	-	9	-
<i>Baguio City</i>	412	-	1,604	-
<i>Bakun</i>	33	31	119	108
<i>Bokod</i>	4	-	17	-

REGION / PROVINCE / MUNICIPALITY	NUMBER OF DISPLACED OUTSIDE ECs			
	Families		Persons	
	CUM	NOW	CUM	NOW
	<i>Buguias</i>	7	7	24
<i>Itogon</i>	30	29	131	124
<i>Kabayan</i>	8	5	40	15
<i>Kapangan</i>	21	21	71	71
<i>Kibungan</i>	11	11	57	57
<i>La Trinidad</i>	18	18	43	43
<i>Mankayan</i>	3	3	14	14
<i>Sablan</i>	5	5	20	20
<i>Tuba</i>	34	25	135	101
<i>Tublay</i>	11	7	55	28
Ifugao	80	-	317	-
<i>Asipulo</i>	35	-	159	-
<i>Banaue</i>	14	-	63	-
<i>Hingyon</i>	2	-	3	-
<i>Kiangan</i>	8	-	19	-
<i>Mayoyao</i>	1	-	2	-
<i>Tinoc</i>	20	-	71	-
Kalinga	149	-	614	-
<i>Balbalan</i>	30	-	104	-
<i>Lubuagan</i>	67	-	278	-
<i>Pasil</i>	16	-	67	-
<i>Pinukpuk</i>	34	-	156	-
<i>City of Tabuk</i>	2	-	9	-
Mountain Province	227	85	731	335
<i>Barlig</i>	1	-	2	-
<i>Bontoc</i>	48	-	66	-
<i>Natonin</i>	4	-	9	-
<i>Sadanga</i>	23	-	72	-
<i>Bauko</i>	31	-	118	-
<i>Besao</i>	21	7	71	24
<i>Sabangan</i>	30	28	88	81
<i>Sagada</i>	40	40	193	193
<i>Tadian</i>	29	10	112	37

Note: This version reflects the actual number of displaced families and persons outside the evacuation centers in Regions I, MIMAROPA, VI, XI, NCR and CAR after data validation on 03 August 2023, 4PM. Hence, changes in figures are based on the ongoing assessment and validation being conducted.

*The data on the displaced families and persons outside the evacuation centers in Region III shall be carried over to the DROMIC Report on the Effects of Southwest Monsoon enhanced by Typhoon "Falcon".

Source: DSWD FOs

c. Total Displaced Population

There are **58,430 families** or **209,293 persons** displaced in **Regions NCR, CAR, I, II, III, CALABARZON, V, VI, VII, XI and XII** (see Table 4).

Table 4. Total Number of Displaced Families / Persons

REGION / PROVINCE / MUNICIPALITY	NUMBER OF DISPLACED TOTAL			
	Families		Persons	
	CUM	NOW	CUM	NOW
	GRAND TOTAL	144,383	58,430	527,001
NCR	3,038	2,494	10,957	8,893
Metro Manila	3,038	2,494	10,957	8,893
<i>Caloocan City</i>	296	12	1178	52

REGION / PROVINCE / MUNICIPALITY	NUMBER OF DISPLACED			
	TOTAL			
	Families		Persons	
	CUM	NOW	CUM	NOW
<i>Malabon City</i>	8	-	32	-
<i>Manila City</i>	231	231	835	835
<i>Marikina city</i>	500	500	2000	2000
<i>Taguig City</i>	193	115	902	641
<i>Quezon City</i>	1492	1490	4849	4839
<i>Valenzuela City</i>	318	146	1161	526
REGION I	47,870	3,533	178,665	14,367
Ilocos Norte	3,910	-	12,382	-
<i>Adams</i>	1	-	3	-
<i>Bacarra</i>	34	-	96	-
<i>Badoc</i>	196	-	748	-
<i>Bangui</i>	25	-	72	-
<i>Banna (Espiritu)</i>	57	-	223	-
<i>CITY OF BATAAC</i>	2330	-	6726	-
<i>Burgos</i>	15	-	46	-
<i>Carasi</i>	22	-	73	-
<i>Currimao</i>	3	-	15	-
<i>Dingras</i>	24	-	86	-
<i>Dumalneg</i>	3	-	11	-
<i>LAOAG CITY</i>	533	-	1913	-
<i>Marcos</i>	212	-	831	-
<i>Nueva Era</i>	11	-	48	-
<i>Pagudpud</i>	120	-	326	-
<i>Paoay</i>	2	-	4	-
<i>Pasuquin</i>	24	-	72	-
<i>Piddig</i>	81	-	267	-
<i>Pinili</i>	8	-	36	-
<i>San Nicolas</i>	115	-	487	-
<i>Sarrat</i>	27	-	102	-
<i>Solsona</i>	65	-	193	-
<i>Vintar</i>	2	-	4	-
Ilocos Sur	24,603	1,212	90,788	4,521
<i>Alilem</i>	15	-	44	-
<i>Banayoyo</i>	22	22	86	86
<i>Bantay</i>	719	-	2381	-
<i>Burgos</i>	96	-	265	-
<i>Cabugao</i>	37	-	131	-
<i>CITY OF CANDON</i>	196	1	701	4
<i>Caoayan</i>	7319	-	19179	-
<i>Cervantes</i>	1997	-	10651	-
<i>Galimuyod</i>	35	4	113	18
<i>Lidlidda</i>	28	-	97	-
<i>Magsingal</i>	53	-	151	-
<i>Nagbukel</i>	221	154	888	643
<i>Narvacan</i>	624	-	2826	-
<i>Quirino (Angkaki)</i>	18	18	63	63
<i>Salcedo (Baugen)</i>	1	1	3	3
<i>San Emilio</i>	20	-	71	-
<i>San Esteban</i>	127	-	463	-
<i>San Ildefonso</i>	243	242	900	899
<i>San Juan (Lapog)</i>	1504	4	5128	15
<i>San Vicente</i>	133	133	598	598

REGION / PROVINCE / MUNICIPALITY	NUMBER OF DISPLACED			
	TOTAL			
	Families		Persons	
	CUM	NOW	CUM	NOW
<i>Santa</i>	1314	54	6642	152
<i>Santa Catalina</i>	170	-	802	-
<i>Santa Cruz</i>	244	-	811	-
<i>Santa Lucia</i>	419	419	1490	1490
<i>Santa Maria</i>	50	-	201	-
<i>Santiago</i>	13	13	40	40
<i>Santo Domingo</i>	174	-	660	-
<i>Sigay</i>	19	19	60	60
<i>Sinait</i>	5	-	27	-
<i>Sugpon</i>	10	10	34	34
<i>Suyo</i>	47	-	109	-
<i>Tagudin</i>	72	-	230	-
CITY OF VIGAN	8658	118	34943	416
La Union	14,063	21	55,337	88
<i>Agoo</i>	38	-	118	-
<i>Aringay</i>	841	-	3,508	-
<i>Bacnotan</i>	21	-	56	-
<i>Balaoan</i>	395	-	1,721	-
<i>Bangar</i>	1,617	-	5,495	-
<i>Bauang</i>	141	2	513	9
<i>Burgos</i>	27	1	130	5
<i>Caba</i>	108	-	326	-
<i>Luna</i>	10,747	-	42,975	-
<i>Naguilian</i>	13	2	58	6
<i>Pugo</i>	5	-	15	-
<i>Rosario</i>	1	-	5	-
CITY OF SAN FERNANDO	73	1	286	5
<i>San Juan</i>	2	-	6	-
<i>Santo Tomas</i>	15	15	63	63
<i>Sudipen</i>	19	-	62	-
Pangasinan	5,294	2,300	20,158	9,758
<i>Aguilar</i>	461	98	2,088	371
CITY OF ALAMINOS	18	1	63	3
<i>Alcala</i>	19	10	62	40
<i>Anda</i>	8	-	20	-
<i>Bani</i>	15	-	51	-
<i>Basista</i>	46	24	175	97
<i>Bautista</i>	4	4	19	19
<i>Bayambang</i>	1,205	25	3,447	95
<i>Binmaley</i>	9	6	30	22
<i>Bugallon</i>	938	938	4,361	4,361
<i>Calasiao</i>	53	38	198	124
<i>Dagupan City</i>	741	618	3,411	2,116
<i>Labrador</i>	10	-	29	-
<i>Laoac</i>	4	-	12	-
LINGAYEN	66	38	282	177
<i>Malasiqui</i>	21	4	89	9
<i>Manaoag</i>	4	-	10	-
<i>Mangatarem</i>	936	136	2,178	571
<i>Mapandan</i>	185	185	890	890
<i>Rosales</i>	1	-	5	-
<i>San Carlos City</i>	1	-	5	-

REGION / PROVINCE / MUNICIPALITY	NUMBER OF DISPLACED			
	TOTAL			
	Families		Persons	
	CUM	NOW	CUM	NOW
<i>San Fabian</i>	21	21	65	65
<i>San Quintin</i>	116	116	608	608
<i>Urbiztondo</i>	207	38	1,035	190
<i>CITY OF URDANETA</i>	205	-	1,025	-
REGION II	14,338	1	48,543	4
Batanes	41	-	115	-
<i>Basco</i>	5	-	15	-
<i>Itbayat</i>	25	-	62	-
<i>Ivana</i>	7	-	17	-
<i>Mahatao</i>	4	-	21	-
Cagayan	13,506	-	45,710	-
<i>Abulug</i>	2,865	-	10,108	-
<i>Alcala</i>	89	-	287	-
<i>Allacapan</i>	468	-	1,523	-
<i>Amulung</i>	13	-	39	-
<i>Aparri</i>	970	-	3,395	-
<i>Baggao</i>	2,268	-	6,881	-
<i>Ballesteros</i>	321	-	1,054	-
<i>Buguey</i>	60	-	254	-
<i>Calayan</i>	1,076	-	4,750	-
<i>Camalaniugan</i>	70	-	230	-
<i>Claveria</i>	275	-	892	-
<i>Enrile</i>	5	-	24	-
<i>Gattaran</i>	1,461	-	4,589	-
<i>Gonzaga</i>	555	-	1,645	-
<i>Iguig</i>	37	-	131	-
<i>Lal-lo</i>	345	-	1,046	-
<i>Lasam</i>	89	-	316	-
<i>Pamplona</i>	508	-	1,689	-
<i>Peñablanca</i>	192	-	850	-
<i>Piat</i>	13	-	24	-
<i>Sanchez-Mira</i>	150	-	489	-
<i>Santa Ana</i>	676	-	2,292	-
<i>Santa Praxedes</i>	133	-	361	-
<i>Santa Teresita</i>	525	-	1,716	-
<i>Santo Niño (Faire)</i>	299	-	989	-
<i>Tuao</i>	42	-	132	-
<i>Tuguegarao City</i>	1	-	4	-
Isabela	638	-	2,160	-
<i>Cabatuan</i>	4	-	20	-
<i>Divilacan</i>	70	-	273	-
<i>Maconacon</i>	348	-	991	-
<i>Palanan</i>	99	-	374	-
<i>Ramon</i>	15	-	61	-
<i>Reina Mercedes</i>	9	-	38	-
<i>San Mariano</i>	29	-	113	-
<i>Santa Maria</i>	64	-	290	-
Nueva Vizcaya	152	-	554	-
<i>Alfonso Castaneda</i>	42	-	124	-
<i>Ambaguio</i>	16	-	69	-
<i>Aritao</i>	2	-	8	-
<i>Bagabag</i>	5	-	23	-

REGION / PROVINCE / MUNICIPALITY	NUMBER OF DISPLACED			
	TOTAL			
	Families		Persons	
	CUM	NOW	CUM	NOW
<i>Bayombong</i>	14	-	55	-
<i>Diadi</i>	53	-	201	-
<i>Kayapa</i>	1	-	9	-
<i>Quezon</i>	7	-	22	-
<i>Santa Fe</i>	8	-	30	-
<i>Solano</i>	4	-	13	-
Quirino	1	1	4	4
<i>Cabarroguis</i>	1	1	4	4
REGION III	51,438	50,612	181,776	179,008
Aurora	14	-	36	-
<i>Baler</i>	7	-	7	-
<i>Dipaculao</i>	7	-	29	-
Bataan	783	654	3,045	2,529
<i>Abucay</i>	49	49	201	201
<i>Bagac</i>	21	19	90	87
<i>City of Balanga</i>	113	66	435	242
<i>Dinalupihan</i>	246	208	947	790
<i>Hermosa</i>	62	47	237	169
<i>Limay</i>	25	25	108	108
<i>Mariveles</i>	71	66	275	254
<i>Morong</i>	18	18	56	56
<i>Orani</i>	1	1	4	4
<i>Orion</i>	43	41	156	149
<i>Pilar</i>	122	110	496	454
<i>Samal</i>	12	4	40	15
Bulacan	49,178	48,561	173,495	171,510
<i>Angat</i>	354	351	945	936
<i>Balagtas (Bigaa)</i>	11,707	11,654	46,518	46,361
<i>Baliuag</i>	657	657	2,386	2,386
<i>Bocaue</i>	549	432	2,123	1,565
<i>Bustos</i>	61	61	293	293
<i>Calumpit</i>	26,299	26,299	98,734	98,734
<i>Doña Remedios Trinidad</i>	69	62	323	298
<i>Guiguinto</i>	856	672	2,699	2,515
<i>Hagonoy</i>	21	21	74	69
<i>City of Malolos</i>	6,017	6,017	10,224	10,222
<i>Marilao</i>	12	12	35	35
<i>Norzagaray</i>	204	61	850	237
<i>Obando</i>	45	15	135	51
<i>Pandi</i>	1,274	1,245	4,686	4,572
<i>Plaridel</i>	369	368	914	910
<i>Pulilan</i>	31	31	115	115
<i>San Ildefonso</i>	90	90	365	365
<i>San Miguel</i>	94	44	394	164
<i>San Rafael</i>	48	48	155	155
<i>Santa Maria</i>	421	421	1,527	1,527
Nueva Ecija	27	27	117	117
<i>Cabiao</i>	2	2	12	12
<i>Carranglan</i>	15	15	71	71
<i>Nampicuan</i>	3	3	13	13
<i>Zaragoza</i>	7	7	21	21
Pampanga	448	442	1,612	1,588

REGION / PROVINCE / MUNICIPALITY	NUMBER OF DISPLACED			
	TOTAL			
	Families		Persons	
	CUM	NOW	CUM	NOW
<i>Apalit</i>	94	94	457	457
<i>Candaba</i>	6	6	26	26
<i>Macabebe</i>	211	211	612	612
<i>Masantol</i>	49	44	166	150
<i>Mexico</i>	46	46	203	203
<i>Minalin</i>	25	24	89	81
<i>San Simon</i>	17	17	59	59
Tarlac	296	296	1,124	1,124
<i>Bamban</i>	34	34	133	133
<i>Camiling</i>	116	116	429	429
<i>Moncada</i>	47	47	179	179
<i>Paniqui</i>	99	99	383	383
Zambales	692	632	2,347	2,140
<i>Botolan</i>	171	171	505	505
<i>Cabangan</i>	31	31	111	111
<i>Candelaria</i>	49	19	173	64
<i>Castillejos</i>	37	37	121	121
<i>Iba</i>	123	104	434	374
<i>Masinloc</i>	17	17	68	68
<i>Palauig</i>	2	2	9	9
<i>San Antonio</i>	27	27	122	122
<i>San Marcelino</i>	6	6	19	19
<i>San Narciso</i>	13	13	36	36
<i>Santa Cruz</i>	94	83	276	238
<i>Subic</i>	122	122	473	473
CALABARZON	1,271	219	4,926	784
Batangas	5	5	17	17
<i>Calaca</i>	5	5	17	17
Cavite	33	19	118	67
<i>Naic</i>	2	-	6	-
<i>Tagaytay City</i>	4	4	21	21
<i>Tanza</i>	27	15	91	46
Rizal	1,233	195	4,791	700
<i>Baras</i>	34	14	119	61
<i>Binangonan</i>	124	-	485	-
<i>Cardona</i>	23	-	99	-
<i>Morong</i>	4	-	16	-
<i>Rodriguez (Montalban)</i>	85	-	349	-
<i>San Mateo</i>	931	179	3,592	633
<i>Taytay</i>	13	2	55	6
<i>Teresa</i>	19	-	76	-
MIMAROPA	6,275	-	25,724	-
Occidental Mindoro	4,665	-	20,066	-
<i>Abra de Ilog</i>	341	-	1,451	-
<i>Calintaan</i>	109	-	400	-
<i>Magsaysay</i>	176	-	569	-
<i>Mamburao</i>	22	-	84	-
<i>Paluan</i>	1,683	-	8,379	-
<i>Rizal</i>	50	-	188	-
<i>Sablayan</i>	946	-	3,480	-
<i>San Jose</i>	351	-	1,575	-
<i>Santa Cruz</i>	987	-	3,940	-

REGION / PROVINCE / MUNICIPALITY	NUMBER OF DISPLACED			
	TOTAL			
	Families		Persons	
	CUM	NOW	CUM	NOW
Oriental Mindoro	255	-	1,152	-
<i>Baco</i>	135	-	675	-
<i>Bulalacao (San Pedro)</i>	12	-	47	-
<i>City of Calapan</i>	31	-	100	-
<i>Mansalay</i>	55	-	226	-
<i>Naujan</i>	22	-	104	-
Palawan	1,355	-	4,506	-
<i>Busuanga</i>	6	-	21	-
<i>Culion</i>	8	-	26	-
<i>El Nido (Bacuit)</i>	67	-	217	-
<i>Narra</i>	6	-	23	-
<i>Puerto Princesa City</i>	1,015	-	3,413	-
<i>Roxas</i>	100	-	268	-
<i>San Vicente</i>	136	-	477	-
<i>Taytay</i>	17	-	61	-
REGION V	77	43	291	186
Camarines Sur	34	-	105	-
<i>Calabanga</i>	34	-	105	-
Catanduanes	43	43	186	186
<i>Bato</i>	2	2	5	5
<i>Caramoran</i>	32	32	143	143
<i>Pandan</i>	5	5	17	17
<i>Virac</i>	4	4	21	21
REGION VI	8,774	5	31,790	15
Aklan	237	-	936	-
<i>Banga</i>	15	-	64	-
<i>Libacao</i>	6	-	41	-
<i>Madalag</i>	156	-	674	-
<i>Makato</i>	30	-	89	-
<i>Malay</i>	21	-	35	-
<i>Nabas</i>	4	-	17	-
<i>Tangalan</i>	5	-	16	-
Antique	475	-	1,697	-
<i>Anini-y</i>	39	-	134	-
<i>Belison</i>	2	-	6	-
<i>San Remigio</i>	6	-	25	-
<i>Sibalom</i>	6	-	20	-
<i>Tobias Fornier (Dao)</i>	31	-	129	-
<i>Valderrama</i>	9	-	36	-
<i>Barbaza</i>	255	-	911	-
<i>Bugasong</i>	9	-	39	-
<i>Culasi</i>	52	-	164	-
<i>Laua-an</i>	23	-	84	-
<i>Sebaste</i>	35	-	112	-
<i>Tibiao</i>	8	-	37	-
Guimaras	62	1	210	4
<i>Buenavista</i>	43	1	138	4
<i>Jordan</i>	19	-	72	-
Iloilo	3,715	4	13,372	11
<i>Calinog</i>	4	-	20	-
<i>Iloilo City</i>	3,244	-	11,147	-
<i>Lambunao</i>	2	-	12	-

REGION / PROVINCE / MUNICIPALITY	NUMBER OF DISPLACED			
	TOTAL			
	Families		Persons	
	CUM	NOW	CUM	NOW
<i>Leganes</i>	30	-	131	-
<i>Leon</i>	12	-	51	-
<i>Maasin</i>	59	-	305	-
<i>Miagao</i>	11	-	37	-
<i>Oton</i>	70	4	266	11
<i>Pavia</i>	250	-	1,250	-
<i>San Joaquin</i>	3	-	18	-
<i>Tubungan</i>	29	-	128	-
<i>Zarraga</i>	1	-	7	-
Negros Occidental	4,285	-	15,575	-
<i>Bacolod City</i>	950	-	3,514	-
<i>Bago City</i>	50	-	196	-
<i>Cadiz City</i>	360	-	1,114	-
<i>Cauayan</i>	85	-	315	-
<i>Hinoba-an (Asia)</i>	15	-	65	-
<i>Isabela</i>	16	-	58	-
<i>La Carlota City</i>	50	-	194	-
<i>La Castellana</i>	1	-	6	-
<i>Murcia</i>	15	-	79	-
<i>Pontevedra</i>	187	-	674	-
<i>Pulupandan</i>	25	-	81	-
<i>Salvador Benedicto</i>	24	-	86	-
<i>San Enrique</i>	2,111	-	7,963	-
<i>Silay City</i>	72	-	207	-
<i>City of Sipalay</i>	309	-	967	-
<i>Valladolid</i>	15	-	56	-
REGION VII	418	3	730	21
Cebu	256	1	276	5
<i>City of Carcar</i>	1	1	5	5
<i>Danao City</i>	61	-	61	-
<i>Madridejos</i>	6	-	22	-
<i>San Remigio</i>	188	-	188	-
Negros Oriental	162	2	454	16
<i>Bais City</i>	18	-	65	-
<i>Bindoy (Payabon)</i>	2	1	14	10
<i>Canlaon City</i>	140	-	365	-
<i>Pamplona</i>	2	1	10	6
REGION XI	2,077	65	8,823	321
Davao del Norte	2,067	62	8,787	306
<i>Braulio E. Dujali</i>	1	1	4	4
<i>City of Tagum</i>	2,066	61	8,783	302
Davao del Sur	3	3	15	15
<i>Santa Cruz</i>	3	3	15	15
Davao Oriental	7	-	21	-
<i>Tarragona</i>	7	-	21	-
REGION XII	765	158	3,825	790
North Cotabato	765	158	3,825	790
<i>Alamada</i>	237	-	1,185	-
<i>Pigkawayan</i>	528	158	2,640	790
CAR	8,042	1,297	30,951	4,904
Abra	5,324	553	21,343	2,187
<i>Bangued</i>	2,467	153	11,282	708

REGION / PROVINCE / MUNICIPALITY	NUMBER OF DISPLACED			
	TOTAL			
	Families		Persons	
	CUM	NOW	CUM	NOW
<i>Boliney</i>	15	6	78	30
<i>Bucay</i>	376	62	1,203	190
<i>Bucloc</i>	44	-	167	-
<i>Daquioman</i>	11	-	48	-
<i>Danglas</i>	279	-	724	-
<i>Dolores</i>	164	107	501	347
<i>La Paz</i>	170	-	731	-
<i>Lacub</i>	97	2	372	4
<i>Lagangilang</i>	293	-	952	-
<i>Lagayan</i>	62	-	237	-
<i>Langiden</i>	243	65	1,280	349
<i>Licuan-Baay (Licuan)</i>	126	9	495	39
<i>Luba</i>	28	1	119	5
<i>Manabo</i>	44	-	147	-
<i>Penarrubia</i>	153	118	552	431
<i>Pilar</i>	183	-	662	-
<i>Sallapadan</i>	29	-	119	-
<i>San Isidro</i>	4	-	10	-
<i>San Juan</i>	334	-	996	-
<i>San Quintin</i>	6	6	26	26
<i>Tayum</i>	89	-	297	-
<i>Tubo</i>	30	8	100	16
<i>Villaviciosa</i>	77	16	245	42
Apayao	1,347	399	4,525	1,418
<i>Calanasan (Bayag)</i>	342	28	1,061	58
<i>Conner</i>	177	-	659	-
<i>Flora</i>	145	97	572	391
<i>Kabugao</i>	271	263	948	928
<i>Luna</i>	98	10	218	38
<i>Pudtol</i>	128	-	468	-
<i>Santa Marcela</i>	186	1	599	3
Benguet	759	236	2,940	884
<i>Atok</i>	4	-	11	-
<i>Baguio City</i>	465	-	1,847	-
<i>Bakun</i>	50	47	145	132
<i>Bokod</i>	4	-	17	-
<i>Buguias</i>	8	8	29	29
<i>Itogon</i>	64	41	235	176
<i>Kabayan</i>	8	5	40	15
<i>Kapangan</i>	24	21	81	71
<i>Kibungan</i>	15	13	69	64
<i>La Trinidad</i>	27	27	79	79
<i>Mankayan</i>	3	3	14	14
<i>Sablan</i>	8	5	28	20
<i>Tuba</i>	64	55	272	238
<i>Tublay</i>	15	11	73	46
Ifugao	92	-	370	-
<i>Asipulo</i>	35	-	159	-
<i>Banaue</i>	17	-	73	-
<i>Hingyon</i>	2	-	3	-
<i>Kiangnan</i>	17	-	62	-
<i>Mayoyao</i>	1	-	2	-

REGION / PROVINCE / MUNICIPALITY	NUMBER OF DISPLACED			
	TOTAL			
	Families		Persons	
	CUM	NOW	CUM	NOW
<i>Tinoc</i>	20	-	71	-
Kalinga	224	-	868	-
<i>Balbalan</i>	40	-	144	-
<i>Lubuagan</i>	67	-	278	-
<i>Pasil</i>	20	-	83	-
<i>Pinukpuk</i>	34	-	156	-
<i>City of Tabuk</i>	63	-	207	-
Mountain Province	296	109	905	415
<i>Barlig</i>	1	-	2	-
<i>Bontoc</i>	72	-	100	-
<i>Natonin</i>	6	-	15	-
<i>Sadanga</i>	23	-	72	-
<i>Bauko</i>	31	-	118	-
<i>Besao</i>	45	31	151	104
<i>Sabangan</i>	30	28	88	81
<i>Sagada</i>	46	40	212	193
<i>Tadian</i>	42	10	147	37

Note: Ongoing assessment and validation being conducted.

Source: DSWD FOs

IV. Damaged Houses

A total of **61,492 houses** were damaged; of which, **3,513** are **totally damaged** and **57,979** are **partially damaged** in **Regions CAR, I, II, III, CALABARZON, MIMAROPA, VI, VII, VIII, XI, and XII** (see Table 5).

Table 5. Number of Damaged Houses

REGION / PROVINCE / MUNICIPALITY	NO. OF DAMAGED HOUSES		
	Total	Totally	Partially
GRAND TOTAL	61,492	3,513	57,979
REGION I	24,536	1,839	22,697
Ilocos Norte	11,689	468	11,221
<i>Adams</i>	221	2	219
<i>Bacarra</i>	892	34	858
<i>Badoc</i>	268	23	245
<i>Banguí</i>	60	11	49
<i>Banna (Espiritu)</i>	1300	6	1294
<i>CITY OF BATAK</i>	1167	40	1127
<i>Burgos</i>	305	2	303
<i>Carasi</i>	30	-	30
<i>Currimao</i>	160	18	142
<i>Dingras</i>	1246	79	1167
<i>Dumalneg</i>	8	2	6
<i>LAOAG CITY</i>	717	67	650
<i>Marcos</i>	531	17	514
<i>Nueva Era</i>	551	25	526
<i>Pagudpud</i>	1533	41	1492
<i>Paoay</i>	287	18	269
<i>Pasuquin</i>	327	17	310
<i>Piddig</i>	454	34	420
<i>Pinili</i>	216	2	214

REGION / PROVINCE / MUNICIPALITY	NO. OF DAMAGED HOUSES		
	Total	Totally	Partially
<i>San Nicolas</i>	181	-	181
<i>Sarrat</i>	177	3	174
<i>Solsona</i>	280	8	272
<i>Vintar</i>	778	19	759
Ilocos Sur	11,097	1,291	9,806
<i>Alilem</i>	40	-	40
<i>Banayoyo</i>	110	2	108
<i>Bantay</i>	282	57	225
<i>Burgos</i>	46	-	46
<i>Cabugao</i>	284	14	270
<i>CITY OF CANDON</i>	174	-	174
<i>Caoayan</i>	4852	54	4798
<i>Cervantes</i>	236	18	218
<i>Galimuyod</i>	52	-	52
<i>Gregorio del Pilar (Concepcion)</i>	5	-	5
<i>Lidlidda</i>	16	-	16
<i>Magsingal</i>	438	8	430
<i>Nagbukel</i>	79	4	75
<i>Narvacan</i>	430	28	402
<i>Quirino (Angkaki)</i>	44	4	40
<i>San Emilio</i>	103	-	103
<i>San Esteban</i>	87	-	87
<i>San Idefonso</i>	22	3	19
<i>San Juan (Lapog)</i>	129	4	125
<i>San Vicente</i>	108	6	102
<i>Santa</i>	172	10	162
<i>Santa Catalina</i>	108	4	104
<i>Santa Cruz</i>	144	3	141
<i>Santa Lucia</i>	86	-	86
<i>Santa Maria</i>	351	-	351
<i>Santiago</i>	170	7	163
<i>Santo Domingo</i>	179	17	162
<i>Sigay</i>	7	-	7
<i>Sinait</i>	144	8	136
<i>Sugpon</i>	15	-	15
<i>Suyo</i>	89	1	88
<i>CITY OF VIGAN</i>	2095	1039	1056
La Union	1,284	25	1,259
<i>Agoo</i>	21	-	21
<i>Aringay</i>	4	-	4
<i>Bacnotan</i>	185	-	185
<i>Balaoan</i>	176	3	173
<i>Bangar</i>	189	3	186
<i>Bauang</i>	22	-	22
<i>Burgos</i>	6	3	3
<i>Caba</i>	121	6	115
<i>Luna</i>	170	-	170
<i>Naguilian</i>	238	3	235
<i>Rosario</i>	7	1	6
<i>CITY OF SAN FERNANDO</i>	11	1	10
<i>San Gabriel</i>	2	-	2
<i>San Juan</i>	103	1	102
<i>Santo Tomas</i>	21	3	18
<i>Sudipen</i>	8	1	7

REGION / PROVINCE / MUNICIPALITY	NO. OF DAMAGED HOUSES		
	Total	Totally	Partially
Pangasinan	466	55	411
<i>Aguilar</i>	8	1	7
CITY OF ALAMINOS	1	1	-
<i>Alcala</i>	2	-	2
<i>Bani</i>	2	-	2
<i>Basista</i>	4	3	1
<i>Bautista</i>	3	-	3
<i>Bayambang</i>	1	1	-
<i>Binalonan</i>	2	-	2
<i>Bugallon</i>	4	1	3
<i>Calasiao</i>	22	4	18
<i>Dagupan City</i>	332	34	298
<i>Labrador</i>	2	-	2
LINGAYEN	17	2	15
<i>Malasiqui</i>	1	-	1
<i>Mangatarem</i>	3	-	3
<i>San Fabian</i>	55	7	48
<i>San Manuel</i>	2	-	2
<i>Tayug</i>	3	-	3
<i>Urbiztondo</i>	1	1	-
CITY OF URDANETA	1	-	1
REGION II	17,476	864	16,612
Cagayan	17,393	859	16,534
<i>Abulug</i>	185	9	176
<i>Alcala</i>	55	50	5
<i>Allacapan</i>	70	1	69
<i>Aparri</i>	5,621	319	5,302
<i>Baggao</i>	56	5	51
<i>Ballesteros</i>	1,508	29	1,479
<i>Buguey</i>	703	9	694
<i>Calayan</i>	3,237	220	3,017
<i>Camalaniugan</i>	47	3	44
<i>Claveria</i>	10	-	10
<i>Gonzaga</i>	137	2	135
<i>Iguig</i>	14	1	13
<i>Lal-lo</i>	210	19	191
<i>Lasam</i>	2	-	2
<i>Pamplona</i>	20	20	-
<i>Peñablanca</i>	1	-	1
<i>Sanchez-Mira</i>	5,123	159	4,964
<i>Santa Praxedes</i>	357	12	345
<i>Santa Teresita</i>	29	-	29
<i>Santo Niño (Faire)</i>	8	1	7
Isabela	14	1	13
<i>Ramon</i>	14	1	13
Nueva Vizcaya	68	3	65
<i>Aritao</i>	2	-	2
<i>Bagabag</i>	16	-	16
<i>Bayombong</i>	14	-	14
<i>Diadi</i>	19	-	19
<i>Kayapa</i>	2	-	2
<i>Quezon</i>	2	1	1
<i>Santa Fe</i>	3	1	2
<i>Solano</i>	10	1	9

REGION / PROVINCE / MUNICIPALITY	NO. OF DAMAGED HOUSES		
	Total	Totally	Partially
Quirino	1	1	-
<i>Cabarroguis</i>	1	1	-
REGION III	351	18	333
Aurora	93	1	92
<i>Baler</i>	93	1	92
Bataan	3	-	3
<i>Abucay</i>	1	-	1
<i>Bagac</i>	1	-	1
<i>Samal</i>	1	-	1
Bulacan	1	-	1
<i>City of San Jose del Monte</i>	1	-	1
Nueva Ecija	242	17	225
<i>Carranglan</i>	228	17	211
<i>Cuyapo</i>	11	-	11
<i>Nampicuan</i>	3	-	3
Pampanga	6	-	6
<i>Candaba</i>	6	-	6
Tarlac	1	-	1
<i>Camiling</i>	1	-	1
Zambales	5	-	5
<i>Botolan</i>	1	-	1
<i>San Antonio</i>	3	-	3
<i>Santa Cruz</i>	1	-	1
CALABARZON	1	-	1
Cavite	1	-	1
<i>Tagaytay City</i>	1	-	1
MIMAROPA	5	1	4
Palawan	5	1	4
<i>El Nido (Bacuit)</i>	1	1	-
<i>San Vicente</i>	4	-	4
REGION VI	3,063	142	2,921
Aklan	88	10	78
<i>Banga</i>	15	3	12
<i>Libacao</i>	6	2	4
<i>Madalag</i>	50	5	45
<i>Makato</i>	8	-	8
<i>Nabas</i>	4	-	4
<i>Tangalan</i>	5	-	5
Antique	283	13	270
<i>Anini-y</i>	5	-	5
<i>Belison</i>	2	-	2
<i>Hamtic</i>	12	1	11
<i>San Jose</i>	46	2	44
<i>San Remigio</i>	71	7	64
<i>Sibalom</i>	121	-	121
<i>Tobias Fornier (Dao)</i>	2	-	2
<i>Valderrama</i>	12	3	9
<i>Barbaza</i>	4	-	4
<i>Culasi</i>	4	-	4
<i>Tibiao</i>	4	-	4
Guimaras	56	3	53
<i>Buenavista</i>	25	3	22
<i>San Lorenzo</i>	13	-	13
<i>Jordan</i>	14	-	14

REGION / PROVINCE / MUNICIPALITY	NO. OF DAMAGED HOUSES		
	Total	Totally	Partially
<i>Nueva Valencia</i>	4	-	4
Iloilo	370	15	355
<i>Calinog</i>	33	3	30
<i>Iloilo City</i>	34	3	31
<i>Lambunao</i>	63	1	62
<i>Leganes</i>	86	2	84
<i>Leon</i>	9	-	9
<i>Maasin</i>	58	4	54
<i>Miagao</i>	8	-	8
<i>Oton</i>	11	-	11
<i>Pavia</i>	1	-	1
<i>San Joaquin</i>	44	1	43
<i>Tubungan</i>	4	-	4
<i>Zarraga</i>	19	1	18
Negros Occidental	2,266	101	2,165
<i>Bacolod City</i>	168	29	139
<i>Bago City</i>	106	3	103
<i>Cadiz City</i>	30	15	15
<i>Candoni</i>	11	-	11
<i>Cauayan</i>	7	-	7
<i>Hinoba-an (Asia)</i>	6	2	4
<i>Ilog</i>	11	-	11
<i>La Carlota City</i>	3	1	2
<i>Murcia</i>	28	-	28
<i>Pontevedra</i>	38	4	34
<i>Pulupandan</i>	28	13	15
<i>Sagay City</i>	636	7	629
<i>Salvador Benedicto</i>	541	7	534
<i>San Carlos City</i>	3	1	2
<i>San Enrique</i>	507	14	493
<i>Silay City</i>	9	1	8
<i>City of Sipalay</i>	2	-	2
<i>Valladolid</i>	132	4	128
REGION VII	136	10	126
Cebu	2	1	1
<i>City of Carcar</i>	1	-	1
<i>Madridejos</i>	1	1	-
Negros Oriental	134	9	125
<i>Bindoy (Payabon)</i>	2	1	1
<i>Canlaon City</i>	130	7	123
<i>Pamplona</i>	2	1	1
REGION VIII	2	-	2
Biliran	2	-	2
<i>Maripipi</i>	2	-	2
REGION XI	628	74	554
Davao del Norte	589	64	525
<i>Asuncion (Saug)</i>	14	2	12
<i>Braulio E. Dujali</i>	6	1	5
<i>City of Tagum</i>	569	61	508
Davao del Sur	4	3	1
<i>Santa Cruz</i>	4	3	1
Davao Oriental	35	7	28
<i>Tarragona</i>	35	7	28
REGION XII	10	2	8

REGION / PROVINCE / MUNICIPALITY	NO. OF DAMAGED HOUSES		
	Total	Totally	Partially
North Cotabato	10	2	8
<i>Alamada</i>	6	2	4
<i>Pigkawayan</i>	4	-	4
CAR	15,284	563	14,721
Abra	12,840	454	12,386
<i>Bangued</i>	6,593	315	6,278
<i>Boliney</i>	5	-	5
<i>Bucay</i>	18	-	18
<i>Bucloc</i>	32	-	32
<i>Daguioman</i>	4	-	4
<i>Danglas</i>	538	13	525
<i>Dolores</i>	569	6	563
<i>La Paz</i>	2,453	20	2,433
<i>Lacub</i>	93	1	92
<i>Lagangilang</i>	534	3	531
<i>Lagayan</i>	4	1	3
<i>Langiden</i>	224	31	193
<i>Licuan-Baay (Licuan)</i>	218	4	214
<i>Luba</i>	17	-	17
<i>Manabo</i>	146	-	146
<i>Penarrubia</i>	214	8	206
<i>Pilar</i>	109	1	108
<i>Sallapadan</i>	120	1	119
<i>San Isidro</i>	24	1	23
<i>San Juan</i>	319	26	293
<i>San Quintin</i>	545	22	523
<i>Tayum</i>	26	-	26
<i>Villaviciosa</i>	35	1	34
Apayao	392	31	361
<i>Calanasan (Bayag)</i>	133	10	123
<i>Conner</i>	49	-	49
<i>Flora</i>	2	-	2
<i>Kabugao</i>	143	18	125
<i>Luna</i>	42	-	42
<i>Pudtol</i>	5	2	3
<i>Santa Marcela</i>	18	1	17
Benguet	814	58	756
<i>Atok</i>	7	1	6
<i>Baguio City</i>	284	14	270
<i>Bakun</i>	28	-	28
<i>Bokod</i>	4	1	3
<i>Buguias</i>	35	4	31
<i>Itogon</i>	46	7	39
<i>Kabayan</i>	21	3	18
<i>Kapangan</i>	72	10	62
<i>Kibungan</i>	20	6	14
<i>La Trinidad</i>	26	3	23
<i>Mankayan</i>	53	1	52
<i>Sablan</i>	10	1	9
<i>Tuba</i>	64	1	63
<i>Tublay</i>	144	6	138
Ifugao	490	9	481
<i>Asipulo</i>	41	2	39
<i>Banaue</i>	143	1	142

REGION / PROVINCE / MUNICIPALITY	NO. OF DAMAGED HOUSES		
	Total	Totally	Partially
<i>Hingyon</i>	2	1	1
<i>Hungduan</i>	49	5	44
<i>Kiangán</i>	55	-	55
<i>Lamut</i>	3	-	3
<i>Mayoyao</i>	1	-	1
<i>Tinoc</i>	196	-	196
Kalinga	336	6	330
<i>Balbalan</i>	187	-	187
<i>Lubuagan</i>	33	3	30
<i>Pasil</i>	26	2	24
<i>Pinukpuk</i>	19	-	19
<i>Tanudan</i>	28	1	27
<i>Tinglayan</i>	3	-	3
<i>City of Tabuk</i>	40	-	40
Mountain Province	412	5	407
<i>Barlig</i>	59	-	59
<i>Bontoc</i>	23	1	22
<i>Natonin</i>	81	2	79
<i>Sadanga</i>	40	1	39
<i>Bauko</i>	59	-	59
<i>Besao</i>	30	1	29
<i>Sabangan</i>	11	-	11
<i>Sagada</i>	38	-	38
<i>Tadian</i>	71	-	71

Note: This version reflects the actual number of damaged houses in Regions I, MIMAROPA, VI, XI and CAR after data validation on 03 August 2023, 4PM. Hence, changes in figures are based on the ongoing assessment and validation being conducted.

*The decrease in the number of damaged houses in Region I is based on the validated report submitted by LGUs.

Source: DSWD FOs

V. Cost of Humanitarian Assistance Provided

A total of **₱250,317,667.83** worth of assistance was provided to the affected families; of which, **₱200,060,882.71** from **DSWD**, **₱48,025,128.92** from the **Local Government Units (LGUs)**, **₱139,179.11** from the **Non-Government Organizations** and **₱2,092,477.09** from the **other Partners** (see Table 6).

Table 6. Cost of Assistance Provided to Affected Families / Persons

REGION / PROVINCE / MUNICIPALITY	COST OF ASSISTANCE				
	DSWD	LGUs	NGOs	OTHERS	GRAND TOTAL
GRAND TOTAL	200,060,882.71	48,025,128.92	139,179.11	2,092,477.09	250,317,667.83
NCR	3,196,169.60	-	-	-	3,196,169.60
Metro Manila	3,196,169.60	-	-	-	3,196,169.60
<i>Caloocan City</i>	1,190,685.00	-	-	-	1,190,685.00
<i>Manila City</i>	139,750.00	-	-	-	139,750.00
<i>Marikina city</i>	391,975.00	-	-	-	391,975.00
<i>Quezon City</i>	751,974.60	-	-	-	751,974.60
<i>Valenzuela City</i>	721,785.00	-	-	-	721,785.00
REGION I	104,725,694.77	28,888,190.09	65,773.10	227,441.50	133,907,099.46
Ilocos Norte	14,059,122.04	21,566,548.00	-	-	35,625,670.04
<i>Province</i>	10,477,759.00	21,136,360.00	-	-	31,614,119.00
<i>Adams</i>	731,912.00	-	-	-	731,912.00

REGION / PROVINCE / MUNICIPALITY	COST OF ASSISTANCE				
	DSWD	LGUs	NGOs	OTHERS	GRAND TOTAL
Bacarra	-	16,240.00	-	-	16,240.00
Bangui	-	21,036.00	-	-	21,036.00
Banna (Espiritu)	-	3,700.00	-	-	3,700.00
Burgos	255,324.00	-	-	-	255,324.00
Carasi	-	600.00	-	-	600.00
Dingras	1,191,567.04	-	-	-	1,191,567.04
LAOAG CITY	450,000.00	26,942.00	-	-	476,942.00
Marcos	952,560.00	117,860.00	-	-	1,070,420.00
Nueva Era	-	1,250.00	-	-	1,250.00
Pasuquin	-	106,400.00	-	-	106,400.00
Pinili	-	135,660.00	-	-	135,660.00
Solsona	-	500.00	-	-	500.00
Ilocos Sur	53,716,576.21	421,020.00	-	-	54,137,596.21
Province	27,781,790.16	-	-	-	27,781,790.16
Burgos	26,354.96	-	-	-	26,354.96
Caoayan	5,263,016.00	-	-	-	5,263,016.00
Cervantes	918,000.00	-	-	-	918,000.00
Narvacan	5,934,916.45	400,000.00	-	-	6,334,916.45
San Emilio	617,016.00	-	-	-	617,016.00
San Esteban	404,311.68	-	-	-	404,311.68
San Vicente	87,120.00	-	-	-	87,120.00
Santa	2,410,505.70	-	-	-	2,410,505.70
Santa Catalina	115,920.00	-	-	-	115,920.00
Santa Lucia	5,572,019.24	18,000.00	-	-	5,590,019.24
Santiago	170,216.00	-	-	-	170,216.00
Sigay	-	644.00	-	-	644.00
Sugpon	1,320,496.20	-	-	-	1,320,496.20
Tagudin	88,512.32	-	-	-	88,512.32
CITY OF VIGAN	3,006,381.50	2,376.00	-	-	3,008,757.50
La Union	15,504,822.30	4,386,300.44	50,773.10	20,941.50	19,962,837.34
Province	10,101,532.00	-	-	-	10,101,532.00
Agoo	-	64,800.00	-	-	64,800.00
Aringay	-	167,700.00	-	-	167,700.00
Bacnotan	-	14,000.00	-	-	14,000.00
Balaoan	-	946,100.00	-	-	946,100.00
Bangar	1,126,650.00	975,194.00	50,773.10	20,941.50	2,173,558.60
Bauang	234,272.50	125,670.00	-	-	359,942.50
Burgos	65,055.80	14,000.00	-	-	79,055.80
Luna	3,977,312.00	1,946,128.44	-	-	5,923,440.44
Pugo	-	2,100.00	-	-	2,100.00
Rosario	-	4,400.00	-	-	4,400.00
CITY OF SAN FERNANDO	-	56,388.00	-	-	56,388.00
San Gabriel	-	1,220.00	-	-	1,220.00
San Juan	-	40,500.00	-	-	40,500.00
Santo Tomas	-	12,500.00	-	-	12,500.00
Sudipen	-	15,600.00	-	-	15,600.00

REGION / PROVINCE / MUNICIPALITY	COST OF ASSISTANCE				GRAND TOTAL
	DSWD	LGUs	NGOs	OTHERS	
Pangasinan	21,445,174.22	2,514,321.65	15,000.00	206,500.00	24,180,995.87
<i>Province</i>	11,473,835.24	-	-	-	11,473,835.24
<i>CITY OF ALAMINOS</i>	-	10,350.00	-	-	10,350.00
<i>Alcala</i>	88,406.20	15,000.00	15,000.00	206,500.00	324,906.20
<i>Anda</i>	-	1,350.00	-	-	1,350.00
<i>Balungao</i>	-	115,192.00	-	-	115,192.00
<i>Bani</i>	429,840.00	-	-	-	429,840.00
<i>Basista</i>	-	15,940.00	-	-	15,940.00
<i>Bautista</i>	720,000.00	-	-	-	720,000.00
<i>Binalonan</i>	-	600.00	-	-	600.00
<i>Bugallon</i>	1,080,000.00	-	-	-	1,080,000.00
<i>Calasiao</i>	2,974,367.50	530.00	-	-	2,974,897.50
<i>Dagupan City</i>	2,984,599.28	19,000.00	-	-	3,003,599.28
<i>Labrador</i>	-	1,845.00	-	-	1,845.00
<i>Laoac</i>	-	2,320.00	-	-	2,320.00
LINGAYEN	-	132,530.65	-	-	132,530.65
<i>Malasiqui</i>	-	20,800.00	-	-	20,800.00
<i>Manaoag</i>	-	2,000.00	-	-	2,000.00
<i>Mangaldan</i>	252,000.00	234,750.00	-	-	486,750.00
<i>Mangatarem</i>	57,600.00	1,194,240.00	-	-	1,251,840.00
<i>Mapandan</i>	425,540.00	-	-	-	425,540.00
<i>Rosales</i>	-	407,856.00	-	-	407,856.00
<i>San Fabian</i>	360,000.00	-	-	-	360,000.00
<i>San Manuel</i>	-	1,668.00	-	-	1,668.00
<i>San Quintin</i>	-	58,000.00	-	-	58,000.00
<i>Santa Barbara</i>	382,986.00	-	-	-	382,986.00
<i>Santa Maria</i>	-	5,500.00	-	-	5,500.00
<i>Urbiztondo</i>	144,000.00	-	-	-	144,000.00
<i>CITY OF URDANETA</i>	72,000.00	236,000.00	-	-	308,000.00
<i>Villasis</i>	-	38,850.00	-	-	38,850.00
REGION II	20,158,269.72	-	-	-	20,158,269.72
Batanes	10,847.58	-	-	-	10,847.58
<i>Itbayat</i>	6,144.00	-	-	-	6,144.00
<i>Mahatao</i>	4,703.58	-	-	-	4,703.58
Cagayan	19,956,121.62	-	-	-	19,956,121.62
<i>Abulug</i>	1,967,248.50	-	-	-	1,967,248.50
<i>Alcala</i>	771,894.80	-	-	-	771,894.80
<i>Allacapan</i>	397,030.06	-	-	-	397,030.06
<i>Amulung</i>	2,160.00	-	-	-	2,160.00
<i>Aparri</i>	2,090,815.90	-	-	-	2,090,815.90
<i>Baggao</i>	856,395.80	-	-	-	856,395.80
<i>Ballesteros</i>	1,091,246.50	-	-	-	1,091,246.50
<i>Buguey</i>	108,000.00	-	-	-	108,000.00
<i>Calayan</i>	4,703,858.01	-	-	-	4,703,858.01
<i>Camalaniugan</i>	33,840.00	-	-	-	33,840.00
<i>Claveria</i>	1,776,603.00	-	-	-	1,776,603.00
<i>Gattaran</i>	362,880.00	-	-	-	362,880.00

REGION / PROVINCE / MUNICIPALITY	COST OF ASSISTANCE				
	DSWD	LGUs	NGOs	OTHERS	GRAND TOTAL
<i>Gonzaga</i>	1,137,434.80	-	-	-	1,137,434.80
<i>Lal-lo</i>	733,434.00	-	-	-	733,434.00
<i>Lasam</i>	159,120.00	-	-	-	159,120.00
<i>Pamplona</i>	184,254.00	-	-	-	184,254.00
<i>Peñablanca</i>	24,750.00	-	-	-	24,750.00
<i>Sanchez-Mira</i>	1,147,700.00	-	-	-	1,147,700.00
<i>Santa Ana</i>	760,500.00	-	-	-	760,500.00
<i>Santa Praxedes</i>	777,000.00	-	-	-	777,000.00
<i>Santa Teresita</i>	816,001.25	-	-	-	816,001.25
<i>Tuao</i>	53,955.00	-	-	-	53,955.00
Isabela	178,266.52	-	-	-	178,266.52
<i>Maconacon</i>	168,618.52	-	-	-	168,618.52
<i>Ramon</i>	5,040.00	-	-	-	5,040.00
<i>Reina Mercedes</i>	4,608.00	-	-	-	4,608.00
Nueva Vizcaya	10,778.00	-	-	-	10,778.00
<i>Ambaguio</i>	9,360.00	-	-	-	9,360.00
<i>Solano</i>	1,418.00	-	-	-	1,418.00
Quirino	2,256.00	-	-	-	2,256.00
<i>Cabarroguis</i>	2,256.00	-	-	-	2,256.00
REGION III	1,553,066.37	3,384,841.00	-	23,180.00	4,961,087.37
Aurora	652,500.00	726,301.00	-	-	1,378,801.00
<i>Baler</i>	-	75,100.00	-	-	75,100.00
<i>Casiguran</i>	-	247,640.00	-	-	247,640.00
<i>Dingalan</i>	652,500.00	350,000.00	-	-	1,002,500.00
<i>Dipaculao</i>	-	411.00	-	-	411.00
<i>Maria Aurora</i>	-	48,600.00	-	-	48,600.00
<i>San Luis</i>	-	4,550.00	-	-	4,550.00
Bataan	-	234,872.00	-	3,680.00	238,552.00
<i>Abucay</i>	-	97,618.00	-	-	97,618.00
<i>Bagac</i>	-	8,250.00	-	-	8,250.00
<i>Dinalupihan</i>	-	92,060.00	-	-	92,060.00
<i>Hermosa</i>	-	25,128.00	-	-	25,128.00
<i>Mariveles</i>	-	1,866.00	-	-	1,866.00
<i>Samal</i>	-	9,950.00	-	3,680.00	13,630.00
Bulacan	147,062.37	-	-	-	147,062.37
<i>Angat</i>	125,514.77	-	-	-	125,514.77
<i>Norzaragay</i>	21,547.60	-	-	-	21,547.60
Nueva Ecija	-	1,699,041.00	-	-	1,699,041.00
<i>Carranglan</i>	-	51,030.00	-	-	51,030.00
<i>San Antonio</i>	-	850,000.00	-	-	850,000.00
<i>San Isidro</i>	-	247,811.00	-	-	247,811.00
<i>Zaragoza</i>	-	550,200.00	-	-	550,200.00
Pampanga	753,504.00	465,827.00	-	-	1,219,331.00
<i>Apalit</i>	-	3,000.00	-	-	3,000.00
<i>Macabebe</i>	647,004.00	356,327.00	-	-	1,003,331.00
<i>San Simon</i>	106,500.00	106,500.00	-	-	213,000.00

REGION / PROVINCE / MUNICIPALITY	COST OF ASSISTANCE				
	DSWD	LGUs	NGOs	OTHERS	GRAND TOTAL
Tarlac	-	257,800.00	-	19,500.00	277,300.00
Bamban	-	60,000.00	-	-	60,000.00
Moncada	-	90,450.00	-	19,500.00	109,950.00
Paniqui	-	40,000.00	-	-	40,000.00
Ramos	-	29,250.00	-	-	29,250.00
San Manuel	-	38,100.00	-	-	38,100.00
Zambales	-	1,000.00	-	-	1,000.00
San Antonio	-	1,000.00	-	-	1,000.00
CALABARZON	718,332.44	982,188.28	-	-	1,700,520.72
Batangas	135,562.00	177,218.28	-	-	312,780.28
Batangas City	135,562.00	177,218.28	-	-	312,780.28
Rizal	582,770.44	804,970.00	-	-	1,387,740.44
Cardona	-	790,020.00	-	-	790,020.00
Morong	11,810.44	-	-	-	11,810.44
San Mateo	570,960.00	-	-	-	570,960.00
Teresa	-	14,950.00	-	-	14,950.00
MIMAROPA	3,589,200.00	707,834.40	73,406.01	1,686,258.43	6,056,698.84
Occidental Mindoro	2,663,100.00	209,280.00	-	1,686,258.43	4,558,638.43
Province	-	-	-	1,686,258.43	1,686,258.43
Abra de Ilog	206,100.00	2,970.00	-	-	209,070.00
Lubang	360,900.00	90,000.00	-	-	450,900.00
Paluan	-	75,000.00	-	-	75,000.00
Rizal	-	11,400.00	-	-	11,400.00
Sablayan	1,268,100.00	-	-	-	1,268,100.00
San Jose	378,000.00	-	-	-	378,000.00
Santa Cruz	450,000.00	29,910.00	-	-	479,910.00
Palawan	926,100.00	498,554.40	73,406.01	-	1,498,060.41
Narra	-	4,200.00	-	-	4,200.00
Puerto Princesa City	564,300.00	315,554.40	73,406.01	-	953,260.41
Roxas	90,000.00	-	-	-	90,000.00
San Vicente	256,500.00	178,800.00	-	-	435,300.00
Taytay	15,300.00	-	-	-	15,300.00
REGION V	6,270,496.84	282,502.00	-	-	6,552,998.84
Albay	989,516.46	-	-	-	989,516.46
Oas	533,191.88	-	-	-	533,191.88
Pio Duran	245,884.90	-	-	-	245,884.90
City of Tabaco	210,439.68	-	-	-	210,439.68
Camarines Sur	3,229,540.68	102,072.00	-	-	3,331,612.68
Province	2,792,520.00	-	-	-	2,792,520.00
Calabanga	-	47,022.00	-	-	47,022.00
Pasacao	27,851.52	55,050.00	-	-	82,901.52
Ragay	401,372.16	-	-	-	401,372.16
Tinambac	7,797.00	-	-	-	7,797.00
Catanduanes	424,350.00	7,000.00	-	-	431,350.00
San Andres (Calolbon)	424,350.00	-	-	-	424,350.00
Virac	-	7,000.00	-	-	7,000.00

REGION / PROVINCE / MUNICIPALITY	COST OF ASSISTANCE				GRAND TOTAL
	DSWD	LGUs	NGOs	OTHERS	
Masbate	164,498.00	-	-	-	164,498.00
San Jacinto	164,498.00	-	-	-	164,498.00
Sorsogon	1,462,591.70	173,430.00	-	-	1,636,021.70
Bulan	-	11,255.00	-	-	11,255.00
Matnog	540,911.70	136,221.00	-	-	677,132.70
Pilar	921,680.00	18,314.00	-	-	939,994.00
City of Sorsogon	-	7,640.00	-	-	7,640.00
REGION VI	11,572,391.00	2,318,410.55	-	-	13,890,801.55
Aklan	471,007.00	12,608.00	-	-	483,615.00
Banga	40,531.00	4,608.00	-	-	45,139.00
Madalag	85,057.00	-	-	-	85,057.00
Makato	48,165.00	-	-	-	48,165.00
Malay	263,000.00	8,000.00	-	-	271,000.00
Nabas	34,254.00	-	-	-	34,254.00
Antique	1,937,866.00	35,225.00	-	-	1,973,091.00
Anini-y	-	3,600.00	-	-	3,600.00
Hamtic	-	11,655.00	-	-	11,655.00
San Jose	-	450.00	-	-	450.00
San Remigio	172,800.00	-	-	-	172,800.00
Sibalom	-	19,520.00	-	-	19,520.00
Tobias Fornier (Dao)	17,884.00	-	-	-	17,884.00
Barbaza	366,510.00	-	-	-	366,510.00
Laua-an	558,144.00	-	-	-	558,144.00
Sebaste	822,528.00	-	-	-	822,528.00
Guimaras	-	86,390.00	-	-	86,390.00
Buenavista	-	85,100.00	-	-	85,100.00
San Lorenzo	-	1,290.00	-	-	1,290.00
Iloilo	2,560,339.00	1,083,287.55	-	-	3,643,626.55
Concepcion	1,062,000.00	82,500.00	-	-	1,144,500.00
Iloilo City	1,057,963.00	796,865.55	-	-	1,854,828.55
Lambunao	36,369.00	37,422.00	-	-	73,791.00
Leon	31,563.00	12,500.00	-	-	44,063.00
Maasin	15,051.00	-	-	-	15,051.00
Oton	84,897.00	-	-	-	84,897.00
Pavia	-	137,500.00	-	-	137,500.00
San Joaquin	39,744.00	-	-	-	39,744.00
Tubungan	59,952.00	16,500.00	-	-	76,452.00
Zarraga	172,800.00	-	-	-	172,800.00
Negros Occidental	6,603,179.00	1,100,900.00	-	-	7,704,079.00
Bacolod City	771,697.00	487,500.00	-	-	1,259,197.00
Bago City	213,041.00	48,000.00	-	-	261,041.00
Binalbagan	559,150.00	-	-	-	559,150.00
Cadiz City	179,478.00	34,500.00	-	-	213,978.00
Candoni	20,080.00	-	-	-	20,080.00
Cauayan	44,795.00	55,675.00	-	-	100,470.00

REGION / PROVINCE / MUNICIPALITY	COST OF ASSISTANCE				
	DSWD	LGUs	NGOs	OTHERS	GRAND TOTAL
<i>Hinoba-an (Asia)</i>	41,150.00	-	-	-	41,150.00
<i>Ilog</i>	425,108.00	-	-	-	425,108.00
<i>Isabela</i>	-	15,000.00	-	-	15,000.00
<i>La Carlota City</i>	16,430.00	66,285.00	-	-	82,715.00
<i>Murcia</i>	44,795.00	-	-	-	44,795.00
<i>Pontevedra</i>	35,046.00	-	-	-	35,046.00
<i>Salvador Benedicto</i>	302,806.00	135,250.00	-	-	438,056.00
<i>San Carlos City</i>	1,557.00	-	-	-	1,557.00
<i>San Enrique</i>	1,796,948.00	-	-	-	1,796,948.00
<i>Silay City</i>	50,070.00	-	-	-	50,070.00
<i>City of Sipalay</i>	162,534.00	97,890.00	-	-	260,424.00
<i>Valladolid</i>	1,724,904.00	160,800.00	-	-	1,885,704.00
<i>City of Victorias</i>	213,590.00	-	-	-	213,590.00
REGION VII	2,212.20	4,516,178.00	-	-	4,518,390.20
Cebu	2,212.20	4,475,678.00	-	-	4,477,890.20
<i>City of Carcar</i>	-	300.00	-	-	300.00
<i>Danao City</i>	2,212.20	-	-	-	2,212.20
<i>Madridejos</i>	-	4,466,244.00	-	-	4,466,244.00
<i>San Remigio</i>	-	9,134.00	-	-	9,134.00
Negros Oriental	-	40,500.00	-	-	40,500.00
<i>Bais City</i>	-	9,900.00	-	-	9,900.00
<i>Canlaon City</i>	-	20,000.00	-	-	20,000.00
<i>Pamplona</i>	-	10,600.00	-	-	10,600.00
REGION XI	912,408.24	-	-	-	912,408.24
Davao del Norte	912,408.24	-	-	-	912,408.24
<i>City of Tagum</i>	912,408.24	-	-	-	912,408.24
REGION XII	2,324,304.00	-	-	-	2,324,304.00
North Cotabato	2,324,304.00	-	-	-	2,324,304.00
<i>Pigkawayan</i>	2,324,304.00	-	-	-	2,324,304.00
CAR	45,038,337.53	6,944,984.60	-	155,597.16	52,138,919.29
Abra	35,201,330.10	4,870,927.00	-	90,000.00	40,162,257.10
<i>Bangued</i>	5,817,260.00	2,118,500.00	-	-	7,935,760.00
<i>Boliney</i>	738,518.75	227,500.00	-	-	966,018.75
<i>Bucay</i>	1,488,587.50	-	-	-	1,488,587.50
<i>Bucloc</i>	517,590.00	-	-	-	517,590.00
<i>Danglas</i>	1,000,824.50	-	-	-	1,000,824.50
<i>Dolores</i>	2,921,150.00	483,885.00	-	90,000.00	3,495,035.00
<i>La Paz</i>	3,971,740.00	-	-	-	3,971,740.00
<i>Lacub</i>	887,500.00	-	-	-	887,500.00
<i>Lagangilang</i>	1,775,000.00	1,154,242.00	-	-	2,929,242.00
<i>Lagayan</i>	1,211,220.00	400.00	-	-	1,211,620.00
<i>Langiden</i>	899,570.00	45,000.00	-	-	944,570.00
<i>Licuan-Baay (Licuan)</i>	1,065,000.00	49,400.00	-	-	1,114,400.00
<i>Malibcong</i>	715,680.00	-	-	-	715,680.00

REGION / PROVINCE / MUNICIPALITY	COST OF ASSISTANCE				
	DSWD	LGUs	NGOs	OTHERS	GRAND TOTAL
<i>Manabo</i>	34,880.00	-	-	-	34,880.00
<i>Penarrubia</i>	1,667,115.90	59,600.00	-	-	1,726,715.90
<i>Pilar</i>	2,525,470.00	-	-	-	2,525,470.00
<i>San Isidro</i>	657,998.40	658,000.00	-	-	1,315,998.40
<i>San Juan</i>	2,837,715.00	-	-	-	2,837,715.00
<i>San Quintin</i>	149,160.00	60,000.00	-	-	209,160.00
<i>Tayum</i>	1,762,800.00	-	-	-	1,762,800.00
<i>Tineg</i>	1,272,606.00	-	-	-	1,272,606.00
<i>Tubo</i>	29,854.35	-	-	-	29,854.35
<i>Villaviciosa</i>	1,254,089.70	14,400.00	-	-	1,268,489.70
Apayao	7,714,076.10	1,183,458.60	-	-	8,897,534.70
<i>Calanasan (Bayag)</i>	1,190,196.30	897,128.60	-	-	2,087,324.90
<i>Conner</i>	93,405.00	113,850.00	-	-	207,255.00
<i>Flora</i>	157,521.00	103,936.00	-	-	261,457.00
<i>Kabugao</i>	164,692.00	-	-	-	164,692.00
<i>Luna</i>	626,975.20	68,544.00	-	-	695,519.20
<i>Pudtol</i>	4,494,710.60	-	-	-	4,494,710.60
<i>Santa Marcela</i>	986,576.00	-	-	-	986,576.00
Benguet	678,016.61	493,961.81	-	9,900.00	1,181,878.42
<i>Atok</i>	-	20,000.00	-	-	20,000.00
<i>Baguio City</i>	307,633.20	311,200.00	-	-	618,833.20
<i>Bakun</i>	-	84,000.00	-	-	84,000.00
<i>Itogon</i>	250,392.53	-	-	-	250,392.53
<i>Kapangan</i>	-	9,100.00	-	-	9,100.00
<i>La Trinidad</i>	98,820.00	-	-	-	98,820.00
<i>Sablan</i>	-	-	-	9,900.00	9,900.00
<i>Tuba</i>	21,170.88	-	-	-	21,170.88
<i>Tublay</i>	-	69,661.81	-	-	69,661.81
Ifugao	529,224.50	11,400.00	-	-	540,624.50
<i>Asipulo</i>	129,232.00	-	-	-	129,232.00
<i>Banaue</i>	-	11,400.00	-	-	11,400.00
<i>Hingyon</i>	9,334.50	-	-	-	9,334.50
<i>Hungduan</i>	1,858.00	-	-	-	1,858.00
<i>Kiangan</i>	93,600.00	-	-	-	93,600.00
<i>Tinoc</i>	295,200.00	-	-	-	295,200.00
Kalinga	445,894.50	357,137.19	-	26,265.00	829,296.69
<i>Balbalan</i>	445,894.50	135,113.07	-	-	581,007.57
<i>Pasil</i>	-	20,500.00	-	-	20,500.00
<i>City of Tabuk</i>	-	201,524.12	-	26,265.00	227,789.12
Mountain Province	469,795.72	28,100.00	-	29,432.16	527,327.88
<i>Bontoc</i>	61,368.00	13,520.00	-	11,037.12	85,925.12
<i>Natonin</i>	43,340.00	-	-	-	43,340.00
<i>Bauko</i>	62,435.52	14,580.00	-	-	77,015.52
<i>Besao</i>	19,077.52	-	-	-	19,077.52
<i>Sabangan</i>	107,758.68	-	-	18,395.04	126,153.72
<i>Sagada</i>	48,240.00	-	-	-	48,240.00
<i>Tadian</i>	127,576.00	-	-	-	127,576.00

Note: The reflected DSWD assistance only covers the cost of relief items distributed to different affected areas.

**This version reflects the actual cost of assistance provided in Regions I, CALABARZON, MIMAROPA, VI, XI, NCR and CAR after data validation on 03 August 2023, 4PM. Hence, changes in figures are based on the ongoing assessment and validation being conducted.

Source: DSWD FOs

VI. Response Actions and Interventions

a. Standby Funds and Prepositioned Relief Stockpile

OFFICE	STANDBY FUNDS	STOCKPILE			TOTAL STANDBY FUNDS & STOCKPILE
		FAMILY FOOD PACKS		OTHER FOOD AND NON-FOOD ITEMS (FNIs)	
		QUANTITY	TOTAL COST		
TOTAL	503,601,189.28	1,073,424	700,576,193.14	1,161,134,959.86	2,365,312,342.28
DSWD CO	429,570,693.21		-	-	429,570,693.21
NRLMB NROC	-	10,169	7,878,264.04	197,976,659.04	205,854,923.08
NRLMB VDRC	-	104,528	63,441,847.52	35,107,053.73	98,548,901.25
DSWD FO I	5,000,712.22	32,973	22,356,945.84	60,218,167.52	87,575,825.58
DSWD FO II	5,000,000.00	75,598	21,539,470.42	41,654,396.09	68,193,866.51
DSWD FO III	5,000,000.00	30,785	20,937,853.59	52,747,409.62	78,685,263.21
DSWD FO CALABARZON	5,492,710.00	66,280	39,131,668.53	35,932,810.12	80,557,188.65
DSWD FO MIMAROPA	5,000,000.00	94,021	82,309,100.00	26,369,958.21	113,679,058.21
DSWD FO V	5,000,000.00	105,536	69,651,196.11	129,394,451.33	204,045,647.44
DSWD FO VI	5,000,000.00	49,761	32,290,851.04	57,340,527.50	94,631,378.54
DSWD FO VII	5,000,000.00	51,668	29,287,812.80	48,612,995.91	82,900,808.71
DSWD FO VIII	5,000,000.00	55,083	33,744,252.48	63,690,815.88	102,435,068.36
DSWD FO IX	5,000,000.00	42,371	22,221,295.81	105,698,223.08	132,919,518.89
DSWD FO X	4,196,919.15	44,437	33,868,019.05	79,232,112.78	117,297,050.98
DSWD FO XI	5,000,000.00	50,617	39,691,655.50	57,293,779.45	101,985,434.95
DSWD FO XII	5,000,000.00	156,066	107,582,790.72	55,946,475.63	168,529,266.35
DSWD FO CARAGA	-	56,366	39,722,468.05	31,356,054.70	71,078,522.75
DSWD FO NCR	4,902,936.70	8,194	5,899,680.00	12,361,686.80	23,164,303.50
DSWD FO CAR	4,437,218.00	38,971	29,021,021.64	70,201,382.47	103,659,622.11

Note: The Inventory Summary is as of 03 August 2023, 4PM. Replenishment of Standby Funds for DSWD FO Caraga is currently being processed.

Source: DSWD-DRMB and DSWD-NRLMB

1. Standby Funds

- ₱429.57 million Quick Response Fund (QRF) at the DSWD Central Office.
- ₱74.03 million available in DSWD FOs which may support the relief needs of the families affected by the effects of Southwest Monsoon and Super Typhoon “Egay” through inter-FO augmentation.

2. Prepositioned FFPs and Other Relief Items

- 114,697 FFPs available in Disaster Response Centers; of which, 10,169 FFPs are at the National Resource Operations Center (NROC), Pasay City and 104,528 FFPs are at the Visayas Disaster Resource Center (VDRC), Mandaue City.
- 958,727 FFPs in DSWD FOs which may support the relief needs of the families affected by the effects of Southwest Monsoon and Super Typhoon “Egay” through inter-FO augmentation.
- ₱1.16 billion worth of other FNIs at NROC, VDRC, and DSWD FO

warehouses.

a. Food and Non-food Items (FNIs)

DSWD FO NCR

DATE	SITUATIONS / ACTIONS UNDERTAKEN
28 July 2023	<ul style="list-style-type: none"> DSWD FO NCR facilitated and delivered a total of 578 FFPs, 300 family kits and 278 hygiene kits of which 300 ffps and 300 FK request from Cong Asistio of Caloocan City and 278 ffps and 278 HG request from Cong Tulfo of Quezon City intended for the affected families and individuals in their respective AOR. DSWD FO NCR facilitated procurement of 16,500 pre-packed FFPs to be prepositioned in strategic areas.
25 July 2023	<ul style="list-style-type: none"> DSWD FO NCR distributed a total of 559 pcs malongs to passengers at Pier 4, North Harbor, Manila City who were stranded due to delays and/or cancellation of sea travels.

DSWD FO CAR

DATE	SITUATIONS / ACTIONS UNDERTAKEN
03 August 2023	<ul style="list-style-type: none"> DSWD FO CAR hauled FFPs for delivery to Kapangan, Benguet.
02 August 2023	<ul style="list-style-type: none"> 7,500 FFPs from hauled Legazpi, Albay were delivered to Bangued, Abra intended for distribution to the affected families. DSWD FO CAR mobilized partners, volunteers, and LGU counterparts for the hauling and distribution of FFPs delivered in Abra.
31 July 2023	<ul style="list-style-type: none"> DSWD FO CAR, together with the Provincial Government of Apayao and the Philippine Air Force, facilitated the delivery of FFPs, bottled water, and kitchen kits to Tubongan, Calanasan, Apayao. DSWD FO CAR coordinated with the Armed Forces of the Philippines (AFP) on the airlifting of FFPs to isolated areas in the Province of Abra, especially in the Municipality of Boliney.
29 July 2023	<ul style="list-style-type: none"> DSWD FO CAR facilitated and monitored the ongoing delivery of FFPs in the Provinces of Abra and Apayao. DSWD FO CAR delivered 500 bottles of 6-liter drinking water, 20 collapsible water containers, and 20 jerry cans in the Province of Apayao.
28 July 2023	<ul style="list-style-type: none"> DSWD FO CAR has a delivery of 500 bottles of 6-liter drinking water, 20 collapsible water containers, and 20 jerry cans bound for the Province of Apayao.
27 July 2023	<ul style="list-style-type: none"> DSWD FO CAR facilitated the approval of FFPs request from the Municipalities of Bontoc, Mountain Province and Luna, Apayao. DSWD FO CAR coordinated with the 58 volunteers for the repacking of FNIs at the DSWD FO CAR warehouse. DSWD FO CAR delivered 5,000 FFPs and 1,000 bottles of drinking water to its satellite warehouse in the Province of Abra. DSWD FO CAR closely coordinated with the affected LGUs in Abra for the hauling of FFPs.
25 July 2023	<ul style="list-style-type: none"> FFPs and other food items from DSWD-NRLMB were unloaded at the satellite warehouse in the Province of Kalinga. FFPs and other food items from DSWD-NRLMB and DSWD FO CAR regional warehouses were unloaded at the satellite warehouse in the Province of Abra.
24 July 2023	<ul style="list-style-type: none"> DSWD FO CAR coordinated with the volunteers and cash-for-work (CFW) beneficiaries for the hauling and delivery of FFPs to Bangued, Abra. DSWD FO CAR closely coordinated with DSWD-NRLMB for the scheduled delivery of FNIs and FFP components.

DSWD FO I

DATE	SITUATIONS / ACTIONS UNDERTAKEN														
03 August 2023	<ul style="list-style-type: none"> To date, DSWD FO I augmented a total of 131,146 FFPs, 5,891 NFIs and 500 Bottled Water to affected LGUs due to STY Egay. DSWD FO I continuously provide augmentation on the production of FFPs with the help of 27 community volunteers from San Juan, La Union at DSWD Regional Warehouse, Bidet, City of San Fernando, La Union. 														
02 August 2023	<ul style="list-style-type: none"> To date, DSWD FO I augmented a total of 109,306 FFPs, 5,891 NFIs and 500 Bottled Water to affected LGUs due to STY Egay. DSWD FO I delivered 11,900 FFPs intended for the affected families in the 1st District of Ilocos Sur. 														
01 August 2023	<ul style="list-style-type: none"> DSWD FO I delivered 100 family tents in Vigan City, Ilocos Sur. 														
30 July 2023	<ul style="list-style-type: none"> To date, DSWD FO I augmented a total of 77,625 FFPs, 3,935 NFIs and 500 Bottled Water to affected LGUs due to STY Egay. DSWD FO I provided FNFI to the following LGUs intended for distribution to affected families: <table border="1" data-bbox="608 837 1433 965"> <thead> <tr> <th data-bbox="608 837 1023 882">LGU / OFFICE</th> <th data-bbox="1023 837 1433 882">RELIEF ITEMS</th> </tr> </thead> <tbody> <tr> <td data-bbox="608 882 1023 920">Ilocos Norte</td> <td data-bbox="1023 882 1433 920">43 Non-Food Items</td> </tr> <tr> <td data-bbox="608 920 1023 965">San Esteban, Ilocos Sur</td> <td data-bbox="1023 920 1433 965">192 Non-Food Items</td> </tr> </tbody> </table> 	LGU / OFFICE	RELIEF ITEMS	Ilocos Norte	43 Non-Food Items	San Esteban, Ilocos Sur	192 Non-Food Items								
LGU / OFFICE	RELIEF ITEMS														
Ilocos Norte	43 Non-Food Items														
San Esteban, Ilocos Sur	192 Non-Food Items														
29 July 2023	<ul style="list-style-type: none"> To date, DSWD FO I augmented a total of 77,610 FFPs, 3,715 NFIs and 500 Bottled Water to affected LGUs due to STY Egay. DSWD FO I provided FNFI to the following LGUs intended for distribution to affected families: <table border="1" data-bbox="608 1088 1433 1301"> <thead> <tr> <th data-bbox="608 1088 1023 1133">LGU / OFFICE</th> <th data-bbox="1023 1088 1433 1133">RELIEF ITEMS</th> </tr> </thead> <tbody> <tr> <td data-bbox="608 1133 1023 1171">Ilocos Norte</td> <td data-bbox="1023 1133 1433 1171">2,400 FFPs</td> </tr> <tr> <td data-bbox="608 1171 1023 1209">Ilocos Sur</td> <td data-bbox="1023 1171 1433 1209">1,000 FFPs</td> </tr> <tr> <td data-bbox="608 1209 1023 1247">Vigan City, Ilocos Sur</td> <td data-bbox="1023 1209 1433 1247">342 Non-Food Items</td> </tr> <tr> <td data-bbox="608 1247 1023 1301">Narvacan, Ilocos Sur</td> <td data-bbox="1023 1247 1433 1301">2,010 Non-Food Items</td> </tr> </tbody> </table> 	LGU / OFFICE	RELIEF ITEMS	Ilocos Norte	2,400 FFPs	Ilocos Sur	1,000 FFPs	Vigan City, Ilocos Sur	342 Non-Food Items	Narvacan, Ilocos Sur	2,010 Non-Food Items				
LGU / OFFICE	RELIEF ITEMS														
Ilocos Norte	2,400 FFPs														
Ilocos Sur	1,000 FFPs														
Vigan City, Ilocos Sur	342 Non-Food Items														
Narvacan, Ilocos Sur	2,010 Non-Food Items														
28 July 2023	<ul style="list-style-type: none"> DSWD FO I provided FNFI to the following LGUs intended for distribution to affected families: <table border="1" data-bbox="608 1361 1433 1682"> <thead> <tr> <th data-bbox="608 1361 1023 1406">LGU / OFFICE</th> <th data-bbox="1023 1361 1433 1406">RELIEF ITEMS</th> </tr> </thead> <tbody> <tr> <td data-bbox="608 1406 1023 1444">Caoayan, Ilocos Sur</td> <td data-bbox="1023 1406 1433 1444">800 FFPs</td> </tr> <tr> <td data-bbox="608 1444 1023 1514">Santa, Ilocos Sur</td> <td data-bbox="1023 1444 1433 1514">1,035 FFPs 600 Non-food items</td> </tr> <tr> <td data-bbox="608 1514 1023 1552">Sugpon, Ilocos Sur</td> <td data-bbox="1023 1514 1433 1552">1,710 FFPs</td> </tr> <tr> <td data-bbox="608 1552 1023 1590">Luna, La Union</td> <td data-bbox="1023 1552 1433 1590">1,276 FFPs</td> </tr> <tr> <td data-bbox="608 1590 1023 1628">Calasiao, Pangasinan</td> <td data-bbox="1023 1590 1433 1628">2,000 FFPs</td> </tr> <tr> <td data-bbox="608 1628 1023 1682">1st District of La Union</td> <td data-bbox="1023 1628 1433 1682">2,100 FFPs</td> </tr> </tbody> </table> 	LGU / OFFICE	RELIEF ITEMS	Caoayan, Ilocos Sur	800 FFPs	Santa, Ilocos Sur	1,035 FFPs 600 Non-food items	Sugpon, Ilocos Sur	1,710 FFPs	Luna, La Union	1,276 FFPs	Calasiao, Pangasinan	2,000 FFPs	1st District of La Union	2,100 FFPs
LGU / OFFICE	RELIEF ITEMS														
Caoayan, Ilocos Sur	800 FFPs														
Santa, Ilocos Sur	1,035 FFPs 600 Non-food items														
Sugpon, Ilocos Sur	1,710 FFPs														
Luna, La Union	1,276 FFPs														
Calasiao, Pangasinan	2,000 FFPs														
1st District of La Union	2,100 FFPs														
27 July 2023	<ul style="list-style-type: none"> DSWD FO I provided FFPs and FNFI to the affected families in the 1st District of Ilocos Sur including City of Vigan; Adams, Ilocos Norte; and Bangar, La Union. DSWD FO I coordinated with the affected LGUs on the delivery of 5,000 FFPs from DSWD-NRLMB. DSWD FO I distributed relief items to displaced families and individuals in evacuation centers and coordinated with the requesting LGUs for the FFP delivery plan. 														
26 July 2023	<ul style="list-style-type: none"> DSWD FO I augmented a total of 6,520 FFPs and 330 NFIs to the Municipalities of Adams, Ilocos Norte; Narvacan, Ilocos Sur; and Luna, La Union. DSWD FO I distributed 100 FFPs to the displaced families temporarily staying at Bacarra Evacuation Center in Bacarra, Ilocos Norte. 														

DSWD FO II

DATE	SITUATIONS / ACTIONS UNDERTAKEN												
01 August 2023	<ul style="list-style-type: none"> DSWD FO II, in coordination with the Philippine Air Force, airlifted FFPs intended for the affected families in Fuga Island and mainland Calayan in Cagayan, and Batanes. 												
30 July 2023	<ul style="list-style-type: none"> DSWD FO II provided augmentation in the transport of additional FFPs intended for the affected families in the Municipalities of Calayan, Gonzaga, Sanchez Mira, and Santa Ana in Cagayan. 												
29 July 2023	<ul style="list-style-type: none"> DSWD FO II facilitated the transport of FFPs as resource augmentation intended for the affected families in Calayan, Cagayan. DSWD FO II distributed FFPs and financial assistance to affected families in the Municipalities of Abulug, Allacapan, Gonzaga, Pena Blanca, Santa Teresita, Santa Ana, and Tuao in Cagayan. DSWD FO II ensured availability of FNIs at any given time. 												
28 July 2023	<ul style="list-style-type: none"> DSWD FO II distributed relief items to affected families in the Municipalities of Pamplona and Gonzaga in Cagayan. Secretary Rex Gatchalian, together with DSWD FO II, led the relief operation in Aparri, Cagayan and distributed FNIs and financial assistance through the Assistance to Individuals in Crisis Situations (AICS) to affected families. 												
27 July 2023	<ul style="list-style-type: none"> DSWD FO II distributed FFPs to affected families in the following areas: <table border="1" data-bbox="608 1021 1431 1288"> <thead> <tr> <th>LOCATION</th> <th>RELIEF ITEMS</th> </tr> </thead> <tbody> <tr> <td>Maconacon, Isabela</td> <td>322 FFPs</td> </tr> <tr> <td>Aparri, Cagayan</td> <td>1,000 FFPs</td> </tr> <tr> <td>Ballesteros, Cagayan</td> <td>500 FFPs</td> </tr> <tr> <td>Claveria, Cagayan</td> <td>1,500 FFPs</td> </tr> <tr> <td>Santa Teresita, Cagayan</td> <td>500 FFPs 300 Bottles of 500ml drinking water 166 Hygiene kits 62 Sleeping kits</td> </tr> </tbody> </table> DSWD FO II facilitated the hauling and delivery of FFPs to Abulag, Cagayan intended for distribution to affected families. The MAT of DSWD FO II in Calayan, Cagayan assisted in the distribution of FFPs to displaced families. 	LOCATION	RELIEF ITEMS	Maconacon, Isabela	322 FFPs	Aparri, Cagayan	1,000 FFPs	Ballesteros, Cagayan	500 FFPs	Claveria, Cagayan	1,500 FFPs	Santa Teresita, Cagayan	500 FFPs 300 Bottles of 500ml drinking water 166 Hygiene kits 62 Sleeping kits
LOCATION	RELIEF ITEMS												
Maconacon, Isabela	322 FFPs												
Aparri, Cagayan	1,000 FFPs												
Ballesteros, Cagayan	500 FFPs												
Claveria, Cagayan	1,500 FFPs												
Santa Teresita, Cagayan	500 FFPs 300 Bottles of 500ml drinking water 166 Hygiene kits 62 Sleeping kits												

DSWD FO III

DATE	SITUATIONS / ACTIONS UNDERTAKEN
29 July 2023	<ul style="list-style-type: none"> DSWD FO III conducted relief distribution in Hagonoy, Bulacan; Olongapo City, Zambales; and Subic, Zambales. DSWD FO III facilitated the hauling of relief items from the regional warehouse to Candaba, Pampanga and Guiguinto, Bulacan.
28 July 2023	<ul style="list-style-type: none"> DSWD FO III facilitates loading and delivery of the 500 FFPs requested by the PLGU of Pampanga intended for the affected farmers in the province.
27 July 2023	<ul style="list-style-type: none"> DSWD FO III augmented on the provision of FFPs to the affected fisherfolk in Dingalan, Aurora.

DSWD FO CALABARZON

DATE	SITUATIONS / ACTIONS UNDERTAKEN
28 July 2023	<ul style="list-style-type: none"> DSWD FO CALABARZON in coordination with the municipal action Team of San Mateo, Rizal facilitated the distribution of 793 FFPs in the 3 open evacuation centers in the area. DSWD FO CALABARZON coordinated with Laguna Provincial Social Welfare and Development Office to facilitate pull out of the 4,500

DATE	SITUATIONS / ACTIONS UNDERTAKEN
	FFPs prepositioned items in Calamba City and Bay, Laguna intended for augmentation support in Cordillera Administrative Region (CAR).
27 July 2023	<ul style="list-style-type: none"> DSWD FO CALABARZON mobilized its QRT in the Province of Quezon to conduct an inventory of FFPs at the satellite warehouse in Gumaca, Quezon.
25 July 2023	<ul style="list-style-type: none"> DSWD FO CALABARZON deployed Regional Quick Response Team (QRT) members and Provincial Operations Office (POO) staff in Quezon, and volunteers to conduct inspection, inventory, and repacking of FFPs in Gumaca, Quezon. DSWD FO CALABARZON conducted an inspection of the prepositioned FFPs to check its quality and ensure that these are fit for consumption.

DSWD FO MIMAROPA

DATE	SITUATIONS / ACTIONS UNDERTAKEN
1 August 2023	<ul style="list-style-type: none"> DSWD FO MIMAROPA facilitated delivery of 250 FFPs to Mamburao, Occidental Mindoro for the affected families. Regional Director of DSWD MIMAROPA attended the consultation meeting with Mayor Marquez of the Municipality of Sablayan, Occidental Mindoro together with his team of Department Heads and Municipal Counselors to discuss the possible implementation of ECT for the affected families.
30 July 2023	<ul style="list-style-type: none"> DSWD FO MIMAROPA facilitated delivery of 1,500 FFPs to Mamburao, Occidental Mindoro warehouse. DSWD FO MIMAROPA delivered and distributed 150 FFPs to the IDPs in So. Danlog Elementary School EC in San Jose, Occidental Mindoro. DSWD FO MIMAROPA facilitated the distribution of 31 FFPs to the affected families in Brgy. Babuyan, Puerto Princesa City.
27 July 2023	<ul style="list-style-type: none"> DSWD FO MIMAROPA facilitated the distribution of FFPs to the affected families in the Province of Occidental Mindoro and municipalities of Roxas and Puerto Princesa City, Palawan.

DSWD FO V

DATE	SITUATIONS / ACTIONS UNDERTAKEN						
02 August 2023	<ul style="list-style-type: none"> DSWD FO V distributes 512, 1,125 and 1,986 FFPs to the affected fisherfolks in the Municipalities of Ragay, San Fernando and Minalabac in Camarines Sur respectively. 						
30 July 2023	<ul style="list-style-type: none"> DSWD FO V released 3,000 FFPs to the Province of Camarines Sur. 						
29 July 2023	<ul style="list-style-type: none"> DSWD FO V provided FNIs to affected fisherfolk in the following areas: <table border="1" data-bbox="603 1662 1433 1845"> <thead> <tr> <th>LOCATION</th> <th>RELIEF ITEMS</th> </tr> </thead> <tbody> <tr> <td>Ragay, Camarines Sur</td> <td>1,000 FFPs</td> </tr> <tr> <td>Labo, Camarines Norte</td> <td>215 FFPs 15 Hygiene kits 15 Family kits</td> </tr> </tbody> </table> DSWD FO V distributed FFPs to 1,287 fisherfolks in the Western Seaboard of Libmanan, Camarines Sur who were economically affected by Super Typhoon "Egay". 	LOCATION	RELIEF ITEMS	Ragay, Camarines Sur	1,000 FFPs	Labo, Camarines Norte	215 FFPs 15 Hygiene kits 15 Family kits
LOCATION	RELIEF ITEMS						
Ragay, Camarines Sur	1,000 FFPs						
Labo, Camarines Norte	215 FFPs 15 Hygiene kits 15 Family kits						
28 July 2023	<ul style="list-style-type: none"> The Provincial Government of Camarines Sur pulled out 3,000 FFPs at the DSWD FO V warehouse. 						
27 July 2023	<ul style="list-style-type: none"> The LGU of Pasacao, Camarines Sur and some private individuals provided meals to stranded passengers at Pasacao Port. 						

DATE	SITUATIONS / ACTIONS UNDERTAKEN
02 August 2023	<ul style="list-style-type: none"> DSWD FO V distributes 512, 1,125 and 1,986 FFPs to the affected fisherfolks in the Municipalities of Ragay, San Fernando and Minalabac in Camarines Sur respectively.
26 July 2023	<ul style="list-style-type: none"> DSWD FO V distributed FFPs, family kits, hygiene kits, malongs, and laminated sacks to 94 households with damaged houses in Brgy. Sabang, Vinzons, Camarines Norte.
25 July 2023	<ul style="list-style-type: none"> The City Action Team (CAT) of DSWD FO V in Sorsogon City, in coordination with the PSWDO of the Provincial Government of Sorsogon, assisted in the distribution of hot meals to stranded passengers in Pangpang and Bibinchan, Sorsogon City. The Municipal Action Team (MAT) of DSWD FO V in Matnog, Sorsogon assisted in the distribution of hot meals to stranded passengers at Matnog Port. The Provincial Action Team Leader of DSWD FO V in the Province of Albay, in coordination with the MSWDO of the LGU of Pio Duran, assisted in the preparation and distribution of FFPs to stranded passengers at Pio Duran Port. DSWD FO V distributed FFPs to stranded passengers at Pio Duran Port in Pio Duran, Albay; Matnog Port in Matnog, Sorsogon; Tamban Port in Tinambac, Camarines Sur; and Pasacao Port in Pasacao, Camarines Sur. The MATs of DSWD FO V in Bulan, Sorsogon; Pasacao, Camarines Sur; and Del Gallego, Camarines Sur assisted in the planning, preparation, and distribution of hot meals to stranded passengers at Bulan Port, Pasacao Port, and Del Gallego Border, respectively. DSWD FO V facilitated the release of 943 FFPs intended for the affected fisherfolks in San Andres, Catanduanes. The Regional Resource Operations Section (RROS) of DSWD FO V ensured the availability of FNIs for resource augmentation as need arises.

DSWD FO VI

DATE	SITUATIONS / ACTIONS UNDERTAKEN
01 August 2023	<ul style="list-style-type: none"> To date, DSWD FO VI provided a total of 19,473 FFPs, 73 hygiene Kits, 35 sleeping Kits, 6 Kitchen Kits to the affected families due to STY Egay.
28 July 2023	<ul style="list-style-type: none"> DSWD FO VI provided additional 4,158 FFPs as augmentation support to the LGUs of Malay and Nabas in Aklan; Concepcion and Iloilo City in Iloilo; San Remegio and Bugasong in Antique; and Pontevedra and Don Salvador Benedicto in Negros Occidental.
27 July 2023	<ul style="list-style-type: none"> DSWD FO VI provided a total of 1,776 FFPs additional augmentation support to the LGUs of Bacolod City, Bago City, and Cadiz City in Negros Occidental; Barbaza and Tobias Fornier, Antique; and Malay, Aklan.
25 July 2023	<ul style="list-style-type: none"> DSWD FO VI allocated FFPs to Valladolid, Negros Occidental for distribution to affected families. DSWD FO VI allocated FFPs and hygiene kit to Barbaza, Antique for distribution to affected families.
24 July 2023	<ul style="list-style-type: none"> DSWD FO VI allocated FFPs to San Enrique, Negros Occidental for distribution to affected families.

DSWD FO VII

DATE	SITUATIONS / ACTIONS UNDERTAKEN
26 July 2023	<ul style="list-style-type: none"> DSWD FO VII through the Disaster Response Management Division augmented and prepositioned Ready-To-Eat (RTE) Food intended for the locally stranded individuals in Danao City.
23 July 2023	<ul style="list-style-type: none"> DSWD FO VII continuously conducted repacking of relief goods to replenish stocks and maintained the needed quantity of stockpile. DSWD FO VII ensured the availability of FNIs.

DSWD FO VIII

DATE	SITUATIONS / ACTIONS UNDERTAKEN
26 July 2023	<ul style="list-style-type: none"> DSWD FO VIII facilitated procurement of raw materials intended for additional stockpiles in the RROC Building in Palo, Leyte.
25 July 2023	<ul style="list-style-type: none"> DSWD FO VIII prepared FFPs and non-food items for possible relief augmentation to families in areas that may be affected by the weather disturbance.

DSWD FO XI

DATE	SITUATIONS / ACTIONS UNDERTAKEN
31 July 2023	<ul style="list-style-type: none"> DSWD FO XI facilitated delivery of 1,039 FFPs to the affected families and individuals in Tagum City, Davao Del Norte.

DSWD FO XII

DATE	SITUATIONS / ACTIONS UNDERTAKEN
27 July 2023	<ul style="list-style-type: none"> DSWD FO XII distributed additional 1,500 FFPs and 2,000 cash assistance to the affected families in Pigcawayan, North Cotabato.
26 July 2023	<ul style="list-style-type: none"> DSWD FO XII distributed 2,100 FFPs to the affected families in Pigcawayan, North Cotabato.
24 July 2023	<ul style="list-style-type: none"> The LGU of Pigcawayan, North Cotabato through its Local Social Welfare and Development Office (LSWDO) distributed modular tents and served hot meals to the displaced families in different evacuation centers. Its Local Disaster Risk Reduction and Management Office (LDRRMO), on the other hand, extended rice bags to affected families in Barangays North Manuangan, Poblacion 2, and Poblacion 3.

b. Internally Displaced Person (IDP) Protection
DSWD FO CALABARZON

DATE	SITUATIONS / ACTIONS UNDERTAKEN
27 July 2023	<ul style="list-style-type: none"> DSWD FO CALABARZON coordinated with the LGUs through their respective LSWDOs to ensure provision of FNIs and psychosocial support, and other needs of the displaced families and individuals.
26 July 2023	<ul style="list-style-type: none"> DSWD FO CALABARZON advised its QRT in the Province of Rizal to mobilize Psychosocial Support Processing (PSP) Team and provide psychosocial first aid (PFA) to the bereaved family of the casualty in the Municipality of Cardona.

DSWD FO VI

DATE	SITUATIONS / ACTIONS UNDERTAKEN
27 July 2023	<ul style="list-style-type: none"> DSWD FO VI through its DRMD-DRRS technical staff provided technical assistance to LSWDOs in the management of evacuation centers and responding to the needs of the IDPs.

c. Camp Coordination and Camp Management (CCCM)

DSWD FO CAR

DATE	SITUATIONS / ACTIONS UNDERTAKEN
01 August 2023	<ul style="list-style-type: none"> DSWD FO CAR provided technical assistance in the establishment of child-/women-friendly space (C/WFS) to LGUs with active evacuation centers.
31 July 2023	<ul style="list-style-type: none"> DSWD FO CAR established a CFS at the City Development Risk Reduction and Management Council (CDRRMC) Evacuation Center in Baguio City. DSWD FO CAR, together with the City Health Officers of Tabuk City, participated in the conduct of health and nutrition monitoring of the displaced families at Tabuk City Gymnasium.
27 July 2023	<ul style="list-style-type: none"> DSWD FO CAR provided FNIs to families in evacuation centers in the Provinces of Abra, Apayao, and Mountain Province. DSWD FO CAR provided technical assistance to affected LGUs and monitored the status of evacuation centers.

DSWD FO III

DATE	SITUATIONS / ACTIONS UNDERTAKEN
29 July 2023	<ul style="list-style-type: none"> DSWD FO III conducted monitoring of evacuation centers in Mexico and Minalin, Pampanga; and Cabangan, Zambales. DSWD FO III, through its SWAD Offices, continuously monitored the evacuation centers and weather situation in Central Luzon.

DSWD FO CALABARZON

DATE	SITUATIONS / ACTIONS UNDERTAKEN
28 July 2023	<ul style="list-style-type: none"> DSWD FO CALABARZON coordinated with the Department of Education for the inventory and validation of schools that were utilized as ECs during the height of STY Egay.
27 July 2023	<ul style="list-style-type: none"> DSWD FO CALABARZON provided technical guidance in the implementation of CCCM to LSWDOs in areas with existing evacuation centers. This is to ensure that health protocols are in place and to avoid the spread of waterborne and other communicable diseases.
26 July 2023	<ul style="list-style-type: none"> DSWD FO CALABARZON provided technical assistance to the LSWDOs of the Municipalities of Teresa, Baras, and Cardona, and the Provincial Government of Rizal on the management of data and information in existing evacuation centers.

DSWD FO MIMAROPA

DATE	SITUATIONS / ACTIONS UNDERTAKEN
28 July 2023	<ul style="list-style-type: none"> DSWD FO MIMAROPA distributes additional 332 FFPs to the affected families in Puerto Princesa.
27 July 2023	<ul style="list-style-type: none"> DSWD FO MIMAROPA thru PSWDO of Occidental Mindoro provide hot meals to the IDPs and affected families.

DSWD FO VI

DATE	SITUATIONS / ACTIONS UNDERTAKEN
28 July 2023	<ul style="list-style-type: none"> DSWD FO VI through its DRMD-DRRS technical staff provided technical assistance to LSWDOs in the management of evacuation centers and responding to the needs of the IDPs.

DSWD FO VII

DATE	SITUATIONS / ACTIONS UNDERTAKEN
20 July 2023	<ul style="list-style-type: none"> DSWD FO VII monitored five (5) families or 23 individuals reported to have preemptively evacuated in Consolacion, Cebu due to flash flood at Purok Lubi in Brgy. Garing.

DSWD FO XII

DATE	SITUATIONS / ACTIONS UNDERTAKEN
24 July 2023	<ul style="list-style-type: none"> The LGU of Pigcawayan through its MSWDO distributes modular tents and serves hot meals to the displaced families in different open ECs.

d. Other Activities
DSWD DRMG

DATE	SITUATIONS / ACTIONS UNDERTAKEN
01 August 2023	<ul style="list-style-type: none"> DRMG Undersecretary Diana Rose Cajipe together with the DRMB Personnel attended the consultation meeting with the Office of Senator Imee Marcos headed by Chief of Staff Ms. Apostol
31 July 2023	<ul style="list-style-type: none"> DRMG Undersecretary Diana Rose Cajipe convened the DRMB and NRLMB to discuss and strategize all the directives from the SWD Secretary. DRMB facilitated all the documentary requirements relative to the implementation of ECT to those areas hardly affected by STY Egay. NRLMB continuously coordinates with concerned FOs for the delivery of requested FFPs.
28 July 2023	<ul style="list-style-type: none"> Secretary Rex Gatchalian arrived in Ilocos Norte together with DRMG Assistant Secretary Marlon Alagao to personally check the situation of the affected families and individuals in the Ilocos Region who are devastated by Super Typhoon "Egay".
27 July 2023	<ul style="list-style-type: none"> DRMB through the DROMD attended the virtual weather update relative to STY Egay. NRLMB ensures the replenishment and availability of FNIs for resource augmentation to DSWD FOs as need arises.
26 July 2023	<ul style="list-style-type: none"> DRMG Assistant Secretary Marlon Alagao together with DRMB technical staff joined in the NDRRMC emergency council meeting and presented the DSWD Disaster Response Operations updates on the effect of the SWM and STY Egay. SSWD Rex Gatchalian together with DRMG Assistant Secretary Marlon Alagao and Director Michael Christopher Mathay convenes and leads the emergency meeting with DSWD Field Offices attended by the respective Regional Directors of FOs 1, 2, CAR and CALABARZON to discuss the ongoing disaster operations relative to the effect of SWM and STY Egay.
25 July 2023	<ul style="list-style-type: none"> DRMB closely coordinates with DSWD FOs for their disaster preparedness measures and activities. DRMB closely coordinates with DOST-PAGASA for significant weather updates and other related information relative to Super Typhoon "Egay". All DRMB Quick Response Team (QRT) members and emergency equipment are on standby and ready for deployment. NRLMB ensures the replenishment and availability of FNIs for resource augmentation to DSWD FOs as need arises. NRLMB continuously produces family Food Packs for possible augmentation.
23 July 2023	<ul style="list-style-type: none"> DSWD Secretary Rex Gatchalian together with Disaster Response Management Group (DRMG) Undersecretary Diana Rose S. Cajipe

DATE	SITUATIONS / ACTIONS UNDERTAKEN
	and Assistant Secretary Marlon A. Alagao attended the Disaster Response and Crisis Management Task Force Meeting relative to Tropical Storm “Egay” and the State of the Nation Address (SONA).

DSWD FO NCR

DATE	SITUATIONS / ACTIONS UNDERTAKEN
3 August 2023	<ul style="list-style-type: none"> DSWD FO NCR through DRMD attended the PAGASA Weather Update organized by the MMDRRMC.
28 July 2023	<ul style="list-style-type: none"> DSWD FO NCR through DRMD rendered a virtual Emergency Operation Center (EOC) of the Metro Manila Disaster Risk Reduction and Management Council (MMDRRMC) for swift coordination with the LGU counterpart.
26 July 2023	<ul style="list-style-type: none"> DSWD FO NCR continuously coordinated with the LGUs through their respective LSWDOs and with Metro Manila Disaster Risk Reduction and Management Council (MMDRRMC) for disaster incidents requiring relief augmentation. DSWD FO NCR maintained close coordination with the Philippine Coast Guard (PCG) to monitor the status of the stranded passengers due to Southwest Monsoon and Typhoon Egay. DSWD FO NCR through its Disaster Response Management Division (DRMD) attended the MMDRRMC Weather Updates Meeting relative to Typhoon Egay on July 25 and 26, 2023.
24 July 2023	<ul style="list-style-type: none"> DSWD FO NCR through its DRMD attended the Preparedness for Response Meeting relative to Typhoon “Egay” spearheaded by the DSWD CO. DSWD FO NCR through its DRMD attended the MMDRRMC PDRA Analyst Group Meeting relative to Typhoon “Egay” on July 23 and 24, 2023.
21 July 2023	<ul style="list-style-type: none"> DSWD FO NCR through the DRMD participated in the Special Emergency Meeting / PDRA Meeting relative to Typhoon “Egay” organized by the MMDRRMC.
20 July 2023	<ul style="list-style-type: none"> DSWD FO NCR through its DRMD started rendering duty at the Virtual Emergency Operation Center (EOC) of the MMDRRMC for Typhoon Egay, State of the Nation Address (SONA 2023), and the Transport Strike starting on 24 July 2023. DSWD FO NCR activated its EOC. DSWD FO NCR through its DRMD continuously disseminated information, education, and communication (IEC) materials to raise disaster awareness. DSWD FO NCR closely coordinated with the LGUs through their respective LSWDOs and with the MMDRRMC for reports on incidents requiring relief augmentation from the DSWD FO NCR.

DSWD FO CAR

DATE	SITUATIONS / ACTIONS UNDERTAKEN
02 August 2023	<ul style="list-style-type: none"> DSWD FO CAR set up a donation desk at the field office.
31 July 2023	<ul style="list-style-type: none"> DSWD FO CAR attended the Shelter Cluster Meeting led by the Department of Human Settlements and Urban Development (DHSUD) for the possible provision of rental/financial assistance for families who are displaced or whose houses were damaged due to STY Egay. DSWD FO CAR facilitated the request for volunteers to the Cordillera Regional Disaster Risk Reduction and Management Council (CRDRRMC) through OCD to deliver 1,500 FFPs and 20 family tents to the Province of Abra.

DATE	SITUATIONS / ACTIONS UNDERTAKEN
29 July 2023	<ul style="list-style-type: none"> DSWD FO CAR through the SWAD Teams closely monitored and coordinated with the LGU counterpart for significant updates relative to the ongoing humanitarian assistance and disaster response operations due to STY Egay.
27 July 2023	<ul style="list-style-type: none"> DSWD FO CAR Regional Director Leo Quintilla, as the Vice-Chair of Disaster Response and Early Recovery Pillar, spearheaded the Response Cluster Meeting. DSWD FO CAR coordinated with the LGU of Baguio City for the conduct of AICS payout to 500 beneficiaries. All SWAD QRTs were activated.
26 July 2023	<ul style="list-style-type: none"> DSWD FO CAR Regional Director Leo Quentilla attended the emergency meeting presided by Secretary Rex Gatchalian. DSWD FO CAR closely coordinated with the LGUs through their respective LSWDOs. DSWD FO CAR closely monitored weather conditions in the Region and disseminated information to stakeholders. DSWD FO CAR ensured the functionality of emergency telecommunications equipment.
24 July 2023	<ul style="list-style-type: none"> The Disaster Response Management focal persons of DSWD FO CAR in the Provinces of Ifugao and Apayao attended the PDRA Meeting.

DSWD FO I

DATE	SITUATIONS / ACTIONS UNDERTAKEN
31 July 2023	<ul style="list-style-type: none"> DSWD FO I - Ilocos Sur Incident Management Team (IMT) attended the Super Typhoon "EGAY" Post Disaster Meeting spearheaded by Governor Jerry C. Singson, together with other national agencies and Ilocos Sur Provincial Government Offices. DSWD FO I - Ilocos Norte IMT conducted Disaster Operations Briefing and discussed the monitoring of FFP releases and distribution, status of Ilocos Norte warehouses, and strategy on data gathering for the affected families in the province.
28 July 2023	<ul style="list-style-type: none"> DSWD FO I, through its IMT members, continuously monitors and coordinates with the affected LGUs for significant updates relative to the effects of Super Typhoon "Egay".
27 July 2023	<ul style="list-style-type: none"> DSWD FO I together with Incident Management Team (IMT) members in Ilocos Norte conducted operational planning, inventory and checking of goods in DSWD Regional Warehouse in Laoag City, Ilocos Norte, and distribution of goods to the affected families. The IMT of DSWD FO I in Ilocos Norte conducted a consultation dialogue with the Local Chief Executives (LCEs), Local Social Welfare and Development Offices (LSWDOs), and Local Disaster Risk Reduction and Management Offices (LDRRMOs) of the LGUs of Sarrat, Piddig, Vintar, Bacarra, Laoag City, Solsona, Marcos, Banna, Nueva Era, and Dingras.
25 July 2023	<ul style="list-style-type: none"> DSWD FO I activated its IMT. DSWD FO I activated the Response Cluster of the Regional Disaster Risk Reduction and Management Council (RDRRMC) 1. The IMT members in different provinces intensified coordination with the LGUs for the possible conduct of pre-emptive evacuation. Likewise, they closely coordinated with the Provincial Disaster Risk Reduction and Management Councils (PDRRMCs) to get information on the list of safe evacuation centers for pre-emptive measures in hazard-prone areas.
24 July 2023	<ul style="list-style-type: none"> DSWD FO I advised its City/Municipal Action Teams (C/MATs) to continuously monitor their respective areas of responsibility (AORs) and to ensure submission of reports.

DATE	SITUATIONS / ACTIONS UNDERTAKEN
31 July 2023	<ul style="list-style-type: none"> DSWD FO I - Ilocos Sur Incident Management Team (IMT) attended the Super Typhoon "EGAY" Post Disaster Meeting spearheaded by Governor Jerry C. Singson, together with other national agencies and Ilocos Sur Provincial Government Offices. DSWD FO I - Ilocos Norte IMT conducted Disaster Operations Briefing and discussed the monitoring of FFP releases and distribution, status of Ilocos Norte warehouses, and strategy on data gathering for the affected families in the province.
	<ul style="list-style-type: none"> DSWD FO I advised the LGUs to provide updates and submit reports on any eventualities. DSWD FO I conducted a virtual emergency meeting relative to Typhoon "Egay" where Social Welfare and Development (SWAD) team leaders provided weather updates and situations in their respective AORs.

DSWD FO II

DATE	SITUATIONS / ACTIONS UNDERTAKEN
29 July 2023	<ul style="list-style-type: none"> President Ferdinand Marcos, Jr. together with the OIC-Disaster Response Management Division Chief Mylene Attaban of DSWD Field Office II discusses the disaster response updates and status of families affected by the effects of Southwest Monsoon and Super Typhoon Egay in the Region. DSWD Field Office 02 is continuously monitoring and validating reported damaged houses in the Region. DSWD Field Office II, together with partner-agencies under the Response Cluster, conducts Rapid Damage Assessment and Needs Analysis in 1st District of Cagayan DSWD FO II continuously coordinates with SWADTs on the status of displaced families who are currently staying inside evacuation centers if there are concerns needed to be addressed by the Field Office.
28 July 2023	<ul style="list-style-type: none"> DSWD FO II joined the briefing/orientation for the deployment of the Rapid Damage Assessment and Needs Analysis (RDANA) Team, which was convened by the Office of Civil Defense (OCD). DSWD FO II staff who are members of the RDANA Teams were deployed to affected municipalities in Cagayan to determine the needs of the affected families.
27 July 2023	<ul style="list-style-type: none"> DSWD FO II released a Memorandum deactivating disaster response duty of the QRTs in the FO, Nueva Vizcaya, and Isabela. Meanwhile, the DRMD, SWAD Teams in the Provinces of Cagayan and Batanes, and MATS in Cagayan would continue to render 24/7 duty.
26 July 2023	<ul style="list-style-type: none"> Mr. Franco G. Lopez, DSWD FO II OIC-Assistant Regional Director for Operations (ARDO), convened the emergency meeting with FO QRTs, SWAD Teams, and C/MATs in preparation for the onslaught of Typhoon "Egay" in the Region. DSWD FO II Regional Director Lucia S. Alan attended the Emergency Response Meeting called by Secretary Rex Gatchalian and the interview with Radio 104.9 Santiago where she provided updates on the status of the affected families in the Region due to Super Typhoon "Egay". Dir. Alan also presided over the RDRRMC II Response Cluster Meeting attended by the different member agencies and provided the same updates. DSWD FO II closely coordinated with its SWAD Teams to get updates on the status and needs of the displaced families who are staying in evacuation centers.

	<ul style="list-style-type: none"> DSWD FO II closely monitored the status of residents in residential care facilities of the FO to ensure their safety and protection, and address their needs. DSWD FO II closely monitored the areas where Tropical Cyclone Warning Signals were hoisted, and areas susceptible to flooding and landslides in the Region through coordination with SWAD Teams and P/C/MATs.
25 July 2023	<ul style="list-style-type: none"> DSWD FO II closely monitored the areas under the Tropical Cyclone Wind Signal Nos. 1, 2, and 3 as well as the low-lying areas susceptible to flooding and landslide in the Region through the SWAD Teams and Provincial/City/Municipal Action Teams (P/C/MATs).
24 July 2023	<ul style="list-style-type: none"> DSWD FO II Regional Director Lucia S. Alan presented the Preparedness for Response Measures relative to Typhoon “Egay” at a media briefing spearheaded by the Philippine Information Agency (PIA). DSWD FO II attended the 2nd PDRA Core Group Meeting to discuss the preparedness response of every CVDRRMC member relative to Typhoon “Egay”. DSWD FO II through its DRMD closely coordinated with the LSWDOs and LDRRMOs in the Region for significant updates and any request for relief augmentation.
23 July 2023	<ul style="list-style-type: none"> DSWD FO II released a memorandum activating the FO Quick Response Teams (QRTs), P/C/MATs, Social Welfare Assistance Desk (SWAD) Offices; and Residential Care Facilities.
21 July 2023	<ul style="list-style-type: none"> DSWD FO II together with DSWD CO attended the PDRA led by the Office of Civil Defense (OCD). The Regional Quick Response teams (RQRTs), Social Welfare and Development Teams (SWADTs) in the Region were placed on standby status for any augmentation as need arises. SWAD Teams and P/C/MATs in the Region closely coordinated with the LSWDOs and other concerned offices for weather updates and other concerns that need to be addressed by the FO. DSWD FO II facilitated continuous stockpiling and conducted strategic positioning of relief goods for immediate access and mobilization during disaster response operations. DSWD FO II facilitated the transport of FFPs to the Province of Batanes through the C-130 aircraft of the Philippine Air Force (PAF) Tactical Group 2 in collaboration with the Philippine Coast Guard (PCG), Philippine National Police (PNP), Bureau of Fire Protection (BFP), Philippine Marine Corps (PMC) and the Provincial Government of Batanes.

DSWD FO III

DATE	SITUATIONS / ACTIONS UNDERTAKEN
29 July 2023	<ul style="list-style-type: none"> DSWD FO III continuously coordinated with the affected LGUs for the scheduling of relief distribution. DSWD FO III attended the RDRRMC 3 Meeting and provided agency updates relative to the ongoing disaster response operations. DSWD FO III provided financial, medical, and burial assistance to the families of the casualties due to drowning in San Miguel, Bulacan amounting to a total of ₱25,000.00.
28 July 2023	<ul style="list-style-type: none"> DSWD FO III coordinated with OCD 3 and requested vehicles for the delivery of FFPs to affected areas. DSWD FO III continuously assessed and facilitated requests of affected LGUs for relief augmentation.
27 July 2023	<ul style="list-style-type: none"> DSWD FO III participated in the PDRA led by the RDRRMC 3.

DATE	SITUATIONS / ACTIONS UNDERTAKEN
25 July 2023	<ul style="list-style-type: none"> DSWD FO III activated its Rapid Deployment Team through the DRMD. Likewise, SWAD Offices were placed on standby alert to continuously monitor the weather disturbance.
23 July 2023	<ul style="list-style-type: none"> The QRT of DSWD FO III were placed on standby alert and ready for deployment. DSWD FO III closely coordinated with concerned offices for significant updates and augmentation requests.

DSWD FO CALABARZON

DATE	SITUATIONS / ACTIONS UNDERTAKEN
28 July 2023	<ul style="list-style-type: none"> DSWD FO CALABARZON activated the Virtual Operations Center to ensure that the STY Egay humanitarian assistance and Disaster response operations are monitored and coordinated with the partner LGUs and stakeholders as well as the other Agency counter part.
26 July 2023	<ul style="list-style-type: none"> DSWD FO CALABARZON advised its Provincial QRTs and Provincial Action Teams (PATs) to ensure continuous coordination with the Provincial Social Welfare and Development Offices (PSWDOs) for significant updates and information. DSWD FO CALABARZON coordinated with the LSWDOs and LDRRMOs of the identified landslide- and flood-prone areas, and advised them to prepare their respective evacuation centers to ensure that COVID-19 protocols are in place should their evacuation centers be activated. DSWD FO CALABARZON attended the National Disaster Risk Reduction and Management Council (NDRRMC) Weather Updating together with the Department of Environment and Natural Resources (DENR) – Mines and Geosciences Bureau (MGB) and DOST-PAGASA. DSWD FO CALABARZON coordinated with the concerned LSWDOs and requested them to conduct ocular inspection in the satellite warehouse to check the quality of the FFPs and ensure that these are fit for human consumption. DSWD FO CALABARZON coordinated with the Provincial Disaster Risk Reduction and Management Offices (PDRRMOs) of the Provinces of Batangas and Quezon for the status of sea travel and report on stranded passengers. DSWD FO CALABARZON advised the LSWDOs in the Region to activate their respective Response Clusters to ensure effective and efficient delivery of humanitarian assistance to families that may be affected by the current weather disturbance. DSWD FO CALABARZON Regional Director Barry R. Chua presided over the meeting with Regional QRTs to ensure that response activities are given priority. Dir. Chua also attended the Emergency Response Meeting called by Secretary Rex Gatchalian regarding the effect of Super Typhoon “Egay”. DSWD FO CALABARZON coordinated with the PSWDOs in Batangas, Cavite, and Rizal, and advised them to identify the needed relief support for the affected families.
25 July 2023	<ul style="list-style-type: none"> The EOC of DSWD FO CALABARZON continuously monitored the weather through DOST-PAGASA’s official website and social media page, and disseminated information to QRT members. DSWD FO CALABARZON closely coordinated with the Regional Disaster Risk Reduction and Management Council (RDRRMC) IV-A Operations Center and Provincial Social Welfare and Development Offices (PSWDOs) in the Region for updates relative to the current weather disturbance.

DATE	SITUATIONS / ACTIONS UNDERTAKEN
28 July 2023	<ul style="list-style-type: none"> DSWD FO CALABARZON activated the Virtual Operations Center to ensure that the STY Egay humanitarian assistance and Disaster response operations are monitored and coordinated with the partner LGUs and stakeholders as well as the other Agency counter part.
	<ul style="list-style-type: none"> DSWD FO CALABARZON issued advisory to all QRTs on the Red Alert Status for STS “Egay” and 24-hour duty at the FO’s EOC.
21 July 2023	<ul style="list-style-type: none"> DSWD FO CALABARZON attended the virtual meeting spearheaded by the DSWD Central Office to ensure the Department’s preparedness relative to the weather disturbance. DSWD FO CALABARZON attended the PDRA Meeting facilitated by the OCD4A for the preparedness measures of CALABARZON.

DSWD FO MIMAROPA

DATE	SITUATIONS / ACTIONS UNDERTAKEN
01 August 2023	<ul style="list-style-type: none"> DSWD FO MIMAROPA Regional Director Reynoso attended the consultation meeting with Mayor Marquez of the Municipality of Sablayan, Occidental Mindoro to discuss possible implementation of Emergency Cash Transfer (ECT) for the affected families of STY Egay.
29 July 2023	<ul style="list-style-type: none"> DSWD FO MIMAROPA in coordination with the SWAD Team Occidental Mindoro and Plawan continuously facilitating requests from affected LGUs interested for the affected families and communities.
25 July 2023	<ul style="list-style-type: none"> DSWD FO MIMAROPA closely coordinated with the Office of Civil Defense (OCD) and RDRRMC MIMAROPA to monitor the areas that may be affected by the current weather disturbance. DSWD FO MIMAROPA activated its EOC to monitor the situation in the Region.
18 July 2023	<ul style="list-style-type: none"> DSWD FO MIMAROPA attended the PDRA Analyst Group Meeting. DSWD FO MIMAROPA alerted the SWAD Team Offices to monitor daily local weather conditions and related eventualities and ensure the provision of information to all concerned offices, divisions, sections, and units. DSWD FO MIMAROPA’s expanded R/P/C/M QRTs were placed on on-call status together with special projects staff on a 24/7 basis for possible activation of the Operations Center to respond in case any untoward incident and eventualities are reported. DSWD FO MIMAROPA’s logistical equipment and workforce were on standby. DSWD FO MIMAROPA maintained coordination with SWAD Team Offices and concerned LGUs for the management of stranded passengers in ports and terminals, if any. DSWD FO MIMAROPA’s Information and Communications Technology Management Section (ICTMS) was on standby to ensure the availability of a robust communication system. DSWD FO MIMAROPA closely coordinated with OCD and RDRRMC MIMAROPA to monitor the areas that may be affected by the weather disturbance, establish response mechanisms, and gather other related updates. DSWD FO MIMAROPA ensured adherence to the NDRRMC’s guidelines on COVID-19 Preparedness Measures.

DSWD FO V

DATE	SITUATIONS / ACTIONS UNDERTAKEN
25 July 2023	<ul style="list-style-type: none"> DSWD FO V maintained daily monitoring of weather updates and other pertinent information.

DATE	SITUATIONS / ACTIONS UNDERTAKEN
	<ul style="list-style-type: none"> DSWD FO V alerted and instructed its P/MATs to coordinate with their respective LSWDOs and LDRRMOs for weather updates and reports. DSWD FO V replenished relief goods to its satellite warehouses and LGU warehouses.

DSWD FO VI

DATE	SITUATIONS / ACTIONS UNDERTAKEN
25 July 2023	<ul style="list-style-type: none"> DSWD FO VI closely monitored weather updates and coordinated with its R/P/C/M QRTs. All R/P/C/M QRT members were on standby and ready for deployment. DSWD FO VI instructed its QRTs to continuously monitor their respective AORs and immediately report disaster-related incidents and updates. DSWD FO VI continuously repacked FFPs at its regional warehouse. DSWD FO VI prepositioned FNIs to strategic locations in the Region. DSWD FO VI constantly coordinated with LGUs for significant updates and any request for relief augmentation.

DSWD FO VII

DATE	SITUATIONS / ACTIONS UNDERTAKEN
01 August 2023	<ul style="list-style-type: none"> DSWD FO VII facilitated the augmentation support request by the affected LGUs due to STY Egay.
28 July 2023	<ul style="list-style-type: none"> DSWD FO VII coordinated with all the concerned LGUs and assured that augmentation support is readily available.
24 July 2023	<ul style="list-style-type: none"> DSWD FO VII issued a memorandum activating the QRT in areas where Tropical Cyclone Warning Signal No. 1 is hoisted while the rest remain on standby alert and shall closely monitor their respective AORs in coordination with the LGUs. The MATs in the Municipalities of Daanbantayan and Medellin in Cebu including Bantayan Islands and Camotes Islands were activated. DSWD FO VII coordinated with the Municipalities of San Remigio and Danao City in Cebu for the management of locally stranded individuals (LSIs) and assured them of the provision of relief assistance if needed.

DSWD FO VIII

DATE	SITUATIONS / ACTIONS UNDERTAKEN
27 July 2023	<ul style="list-style-type: none"> DSWD FO VIII closely coordinated with the LSWDOs and LDRRMOs of the LGUs for reports on any untoward incident that may arise. DSWD FO VIII closely monitored the weather situation.

DSWD FO XI

DATE	SITUATIONS / ACTIONS UNDERTAKEN
01 August 2023	<ul style="list-style-type: none"> DSWD FO XI provided financial assistance through the Assistance to Individuals in Crisis Situations (AICS) to affected families with damaged houses in Tagum City, Davao del Norte.
29 July 2023	<ul style="list-style-type: none"> DSWD FO XI together with LGU Davao Del Norte, conducted RDNA on the affected areas. DSWD FO XI continuously coordinated with C/MSWDO and PDRRMO for the significant updates relative to the incident.

DSWD FO XII


DATE	SITUATIONS / ACTIONS UNDERTAKEN
26 July 2023	<ul style="list-style-type: none"> DSWD FO XII closely coordinated with the affected LGU through their LSWDO and LDRRMO for significant updates and any request for relief augmentation.



DSWD FO Caraga

DATE	SITUATIONS / ACTIONS UNDERTAKEN
19 July 2023	<ul style="list-style-type: none"> DSWD FO Caraga advised its SWAD Team Leaders to monitor their respective AORs and constantly coordinate with the LGUs and provide updates on the possible effects of TD “Egay”.
18 July 2023	<ul style="list-style-type: none"> DSWD FO Caraga attended the Weather Updating Meeting led by OCD Caraga.

VII. Photo Documentation

03 AUGUST 2023
DSWD Field Office II, together with the 5th Infantry Division of the Philippine Army, Philippine Marine Corps and US Marine Corps, facilitates the loading and delivery of family food packs at the Cagayan North International Airport in Lal-Lo, Cagayan intended for the families in Calayan Group of Islands and Fuga Island in Aparri, Cagayan who were affected by the effects of Southwest Monsoon and Super Typhoon Egay.



03 AUGUST 2023
DSWD Field Office I facilitates the payout of Emergency Cash Transfer (ECT) to the families in Ilocos Norte who were affected by the effects of Southwest Monsoon and Super Typhoon Egay.






02 AUGUST 2023

DSWD Field Office CAR facilitates the delivery of food and non-food items intended for distribution to the families in Calanasan, Apayao who were affected by the effects of Southwest Monsoon and Super Typhoon Egay.



02 AUGUST 2023

DSWD Field Office CAR, together with the Philippine National Police (PNP) and Provincial Governments of Abra and Apayao, facilitates the distribution of family food packs to the families affected by the effects of Southwest Monsoon and Super Typhoon Egay.





The Disaster Response Operations Monitoring and Information Center (DROMIC) of DSWD-DRMB is closely coordinating with DSWD FOs for significant disaster response updates and assistance provided.

Prepared by:

**CATHLYN B. SUIZO
JANILYN D. PATALAN
MARC LEO L. BUTAC
DIANE C. PELEGRINO
EZEQUIEL S. MACALANDA
PHIL JOBERT A. ZALDIVAR
MARIE JOYCE G. RAFANAN
JOANNA CAMILLE R. JACINTO-LIZARDO**

Released by:

LESLIE R. JAWILI