

DSWD DROMIC Report #7 on the Effects of Southwest Monsoon enhanced by STY “Goring” and STS “Hanna” as of 01 September 2023, 6PM

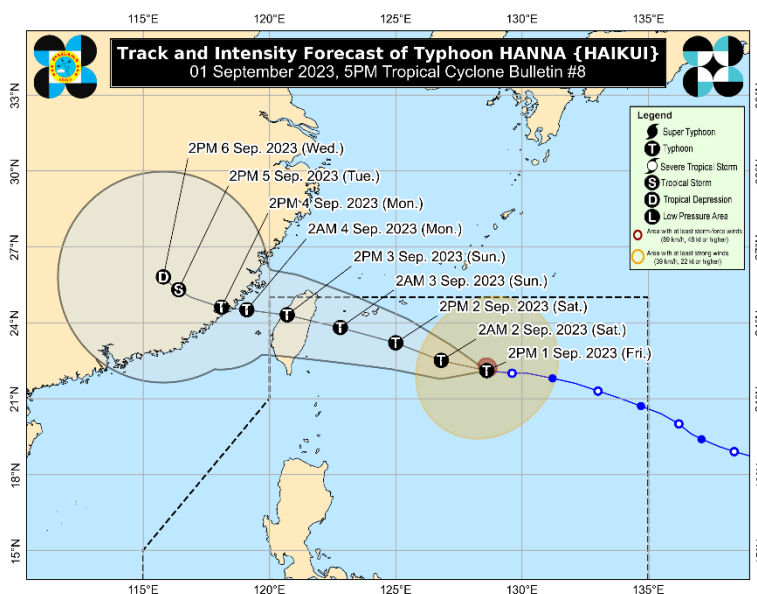
I. Situation Overview

Issued on 01 September 2023 at 5PM, “Hanna” maintains its strength as it decelerates Westward

HAZARDS AFFECTING LAND AREAS

Heavy Rainfall

“Hanna” is less likely to directly bring heavy rainfall over the country throughout the forecast period. However, the Southwest Monsoon currently enhanced by “Hanna”, Typhoon “Saola” (“Goring”), and Severe Tropical Storm “Kirogi” will bring occasional to monsoon rains over the western portion of Luzon in the next three days. For more information, refer to Weather Advisory #16 for Southwest Monsoon issued at 11:00 AM today and 24-Hour Public Weather Forecast and Outlook at 4:00 PM today.



Forecast rainfall are generally higher in elevated or mountainous areas. Under these conditions, flooding and rain-induced landslides are expected especially in areas that are highly or very highly susceptible to these hazards as identified in hazard maps and in localities that experienced considerable amounts of rainfall for the past several days.

Severe Winds

“Hanna” is less likely to directly bring severe winds over the country throughout the forecast period. However, the enhanced Southwest Monsoon will continue to bring gusty conditions over the following areas not under any Wind Signal, especially in coastal and upland/mountainous areas exposed to winds:

- Today: Batanes, Ilocos Region, Cordillera Administrative Region, Zambales, Bataan, Aurora, Bulacan, Metro Manila, CALABARZON, MIMAROPA, Bicol Region, Western Visayas, and the northern portion of Eastern Visayas.
- Tomorrow: Batanes, Ilocos Region, Abra, Benguet, Zambales, Bataan, Bulacan, Aurora, Metro Manila, CALABARZON, MIMAROPA, Bicol Region, Western Visayas, and the northern portion of Eastern Visayas.

HAZARDS AFFECTING COASTAL WATERS

“Hanna” is less likely to bring rough sea conditions over any seaboard of the country through the forecast period. However, due to the Southwest Monsoon that it is slightly enhancing, a Gale Warning is in effect for most seaboards of Luzon and Western Visayas, and the seaboard of Northern Samar. Disruption in civilian maritime activities is expected over these areas (e.g., suspension of sea travel) due to hazardous sea condition. For more information, refer to Gale Warning #20 issued at 5:00 PM today.

TRACK AND INTENSITY OUTLOOK

- “Hanna” is forecast to move generally west northwestward throughout the forecast period. On the track forecast, the tropical cyclone is forecast to pass close or make landfall in the vicinity of Yaeyama Islands in the Ryukyu archipelago between tomorrow evening and Sunday morning, then make landfall on Sunday morning and traverse over Taiwan. “Hanna” is forecast to exit the Philippine Area of Responsibility on Sunday afternoon or evening.
- Outside the PAR, the tropical cyclone will turn more westward as it passes over the Taiwan Strait before making another landfall over mainland China on Monday morning or afternoon.
- “Hanna” is forecast to reach its peak intensity on Sunday morning prior to its landfall over Taiwan. Rapid weakening will then ensue following its landfall over mainland China on Monday.

The center of the eye of Typhoon “Hanna” was estimated based on all available data at 710 km East Northeast of Itbayat, Batanes (22.2 °N, 128.5 °E) moving Westward at 15 km/h with maximum sustained winds of 120 km/h near the center and gustiness of up to 150 km/h.

Source: DOST-PAGASA Tropical Cyclone Bulletin #8

II. Status of Affected Areas and Population

A total of **129,258 families** or **474,838 persons** are affected in **1,663 barangays** in **Regions NCR, CAR, I, II, III, CALABARZON, MIMAROPA, VI, and VII** (see Table 1).

Table 1. Number of Affected Families / Persons

REGION / PROVINCE / MUNICIPALITY	NUMBER OF AFFECTED		
	Barangays	Families	Persons
GRAND TOTAL	1,663	129,258	474,838
NCR	13	744	2,187
Metro Manila	13	744	2,187
Manila City	1	79	260
Quezon City	9	656	1900
San Juan City	2	6	18
Valenzuela City	1	3	9
REGION I	290	22,966	86,220
Ilocos Norte	154	4,742	17,336
Adams	1	1	4
Bacarra	5	28	88
Badoc	1	5	18

REGION / PROVINCE / MUNICIPALITY	NUMBER OF AFFECTED		
	Barangays	Families	Persons
<i>Bangui</i>	2	95	348
<i>Banna (Espiritu)</i>	2	4	19
<i>CITY OF BATAC</i>	10	93	343
<i>Currimao</i>	7	130	480
<i>Dumalneg</i>	4	884	3434
<i>LAOAG CITY</i>	24	546	1857
<i>Marcos</i>	3	41	168
<i>Pagudpud</i>	2	84	413
<i>Paoay</i>	8	192	706
<i>Pasuquin</i>	4	139	540
<i>Piddig</i>	20	872	3101
<i>Pinili</i>	13	115	446
<i>San Nicolas</i>	20	755	2855
<i>Sarrat</i>	9	258	888
<i>Solsona</i>	5	20	67
<i>Vintar</i>	14	480	1561
Ilocos Sur	130	18,211	68,826
<i>Bantay</i>	4	93	360
<i>Cabugao</i>	11	248	909
<i>CITY OF CANDON</i>	1	15	63
<i>Caoayan</i>	1	1	5
<i>Magsingal</i>	3	18	69
<i>Narvacan</i>	30	4103	12192
<i>San Ildefonso</i>	3	17	67
<i>San Vicente</i>	6	182	655
<i>Santa</i>	8	303	1119
<i>Santa Maria</i>	1	1	6
<i>Santiago</i>	5	39	134
<i>Santo Domingo</i>	9	402	1919
<i>Sigay</i>	1	1	4
<i>Sinaít</i>	8	51	193
<i>CITY OF VIGAN</i>	39	12737	51131
La Union	6	13	58
<i>Caba</i>	4	7	25
<i>CITY OF SAN FERNANDO</i>	2	6	33
REGION II	296	17,457	61,449
Batanes	9	31	90
<i>Basco</i>	2	10	26
<i>Itbayat</i>	4	16	48
<i>Ivana</i>	3	5	16
Cagayan	251	16,811	59,204
<i>Alcala</i>	1	111	340
<i>Allacapan</i>	1	1	7
<i>Aparri</i>	19	5,170	19,025
<i>Baggao</i>	21	588	1,580
<i>Ballesteros</i>	10	596	2,091
<i>Buguey</i>	28	2,618	9,066
<i>Calayan</i>	4	92	290
<i>Camalaniugan</i>	22	651	2,316
<i>Gattaran</i>	28	721	2,535
<i>Gonzaga</i>	18	1,004	3,678
<i>Iguig</i>	3	150	438
<i>Lal-lo</i>	22	796	2,681
<i>Lasam</i>	3	103	335
<i>Peñablanca</i>	1	1	2

REGION / PROVINCE / MUNICIPALITY	NUMBER OF AFFECTED		
	Barangays	Families	Persons
<i>Piat</i>	6	98	353
<i>Rizal</i>	5	180	520
<i>Santa Ana</i>	8	209	609
<i>Santa Praxedes</i>	2	15	52
<i>Santa Teresita</i>	13	2,132	7,739
<i>Santo Niño (Faire)</i>	24	1,159	3,936
<i>Solana</i>	9	383	1,499
<i>Tuao</i>	2	8	29
<i>Tuguegarao City</i>	1	25	83
Isabela	34	610	2,138
<i>Aurora</i>	1	14	49
<i>Cabatuan</i>	2	4	15
<i>Divilacan</i>	10	169	619
<i>Ilagan</i>	1	5	22
<i>Maconacon</i>	8	131	427
<i>Palanan</i>	7	237	810
<i>Reina Mercedes</i>	1	1	7
<i>San Isidro</i>	1	2	6
<i>San Mariano</i>	3	47	183
Nueva Vizcaya	1	2	9
<i>Alfonso Castaneda</i>	1	2	9
Quirino	1	3	8
<i>Saguday</i>	1	3	8
REGION III	22	821	3,109
Aurora	12	688	2,725
<i>Dilasag</i>	11	683	2,708
<i>Dinalungan</i>	1	5	17
Bataan	4	109	306
<i>Bagac</i>	1	34	112
<i>Mariveles</i>	1	39	101
<i>Morong</i>	1	25	63
<i>Orion</i>	1	11	30
Bulacan	1	10	22
<i>Obando</i>	1	10	22
Pampanga	2	2	10
<i>Apalit</i>	2	2	10
Zambales	3	12	46
<i>San Antonio</i>	2	11	42
<i>Subic</i>	1	1	4
CALABARZON	80	2,844	11,193
Batangas	48	2,137	8,643
<i>Alitagtag</i>	2	13	51
<i>Balayan</i>	2	3	15
<i>Bauan</i>	6	87	380
<i>Calaca</i>	1	21	84
<i>Calatagan</i>	4	23	91
<i>Cuenca</i>	1	1	8
<i>Laurel</i>	5	31	158
<i>Lian</i>	10	1,660	6,796
<i>Lipa City</i>	1	41	143
<i>Nasugbu</i>	15	256	913
<i>Tuy</i>	1	1	4
Cavite	26	419	1,498
<i>Dasmariñas</i>	3	55	189
<i>General Trias</i>	2	36	133

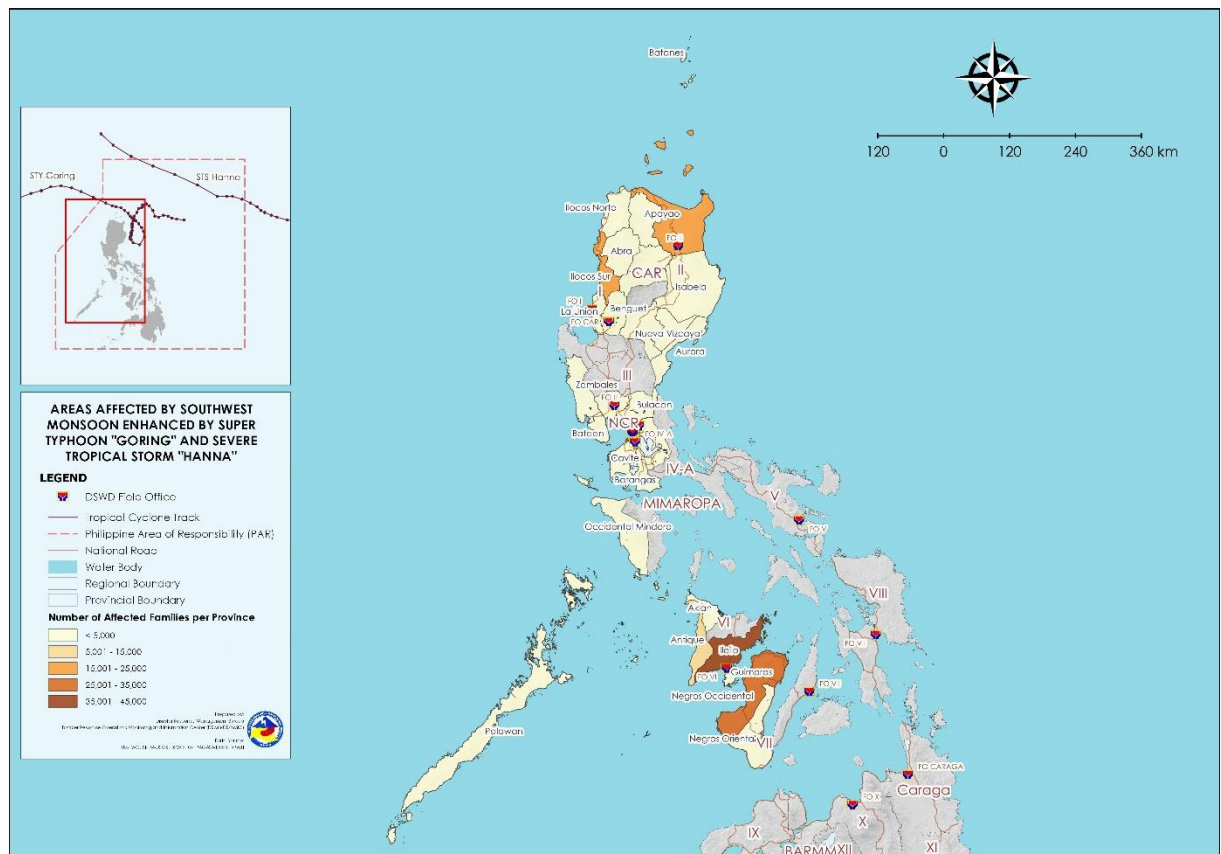
REGION / PROVINCE / MUNICIPALITY	NUMBER OF AFFECTED		
	Barangays	Families	Persons
<i>Imus</i>	6	88	341
<i>Maragondon</i>	2	77	298
<i>Tagaytay City</i>	1	6	22
<i>Tanza</i>	5	36	142
<i>Ternate</i>	7	121	373
Laguna	2	7	20
<i>San Pedro</i>	2	7	20
Rizal	4	281	1,032
<i>Rodriguez (Montalban)</i>	1	90	292
<i>San Mateo</i>	3	191	740
MIMAROPA	49	1,596	6,012
Occidental Mindoro	44	1,576	5,918
<i>Abra de Ilog</i>	3	310	1,401
<i>Calintaan</i>	3	23	98
<i>Magsaysay</i>	5	104	342
<i>Mamburao</i>	4	33	158
<i>Paluan</i>	4	196	950
<i>Rizal</i>	5	43	163
<i>Sablayan</i>	13	784	2,541
<i>San Jose</i>	5	65	208
<i>Santa Cruz</i>	2	18	57
Palawan	5	20	94
<i>Busuanga</i>	3	8	36
<i>Coron</i>	1	2	8
<i>Cuyo</i>	1	10	50
REGION VI	842	78,620	290,430
Aklan	2	2	10
<i>Malay</i>	1	1	5
<i>Nabas</i>	1	1	5
Antique	187	7,271	28,270
<i>Anini-y</i>	4	10	31
<i>Belison</i>	8	135	429
<i>Hamtic</i>	21	664	2,671
<i>San Jose</i>	9	245	740
<i>San Remigio</i>	21	1,015	4,417
<i>Sibalom</i>	20	1,200	4,347
<i>Tobias Fornier (Dao)</i>	18	173	604
<i>Valderrama</i>	16	305	1,000
<i>Barbaza</i>	7	112	426
<i>Bugasong</i>	11	997	3,283
<i>Laua-an</i>	30	1,388	6,813
<i>Patnongon</i>	20	1,025	3,500
<i>Sebaste</i>	2	2	9
Guimaras	46	1,236	5,012
<i>Buenavista</i>	15	215	806
<i>San Lorenzo</i>	7	293	1,031
<i>Jordan</i>	12	398	1,990
<i>Nueva Valencia</i>	3	108	409
<i>Sibunag</i>	9	222	776
Iloilo	443	40,377	160,717
<i>Banate</i>	18	3,608	13,668
<i>Barotac Nuevo</i>	17	3,193	15,965
<i>Barotac Viejo</i>	13	1,221	4,369
<i>Cabatuan</i>	7	161	608
<i>Dingle</i>	12	583	2,084

REGION / PROVINCE / MUNICIPALITY	NUMBER OF AFFECTED		
	Barangays	Families	Persons
<i>Dueñas</i>	1	72	252
<i>Dumangas</i>	31	3,904	14,981
<i>Estancia</i>	21	2,100	10,500
<i>Guimbal</i>	16	298	1,038
<i>Iloilo City</i>	61	6,319	23,990
<i>Janiuay</i>	8	436	2,202
<i>Lambunao</i>	9	90	352
<i>Leganes</i>	18	4,418	16,859
<i>Leon</i>	3	27	123
<i>Maasin</i>	4	8	37
<i>Miagao</i>	6	67	260
<i>Mina</i>	8	136	487
<i>New Lucena</i>	9	316	1,456
<i>Oton</i>	23	956	4,039
<i>City of Passi</i>	1	14	70
<i>Pavia</i>	12	1,366	6,259
<i>Pototan</i>	39	3,516	14,558
<i>San Enrique</i>	2	60	169
<i>San Joaquin</i>	5	44	184
<i>San Miguel</i>	4	88	329
<i>Santa Barbara</i>	31	1,225	4,145
<i>Tigbauan</i>	10	812	3,292
<i>Tubungan</i>	30	224	1,088
<i>Zarraga</i>	24	5,115	17,353
Negros Occidental	164	29,734	96,421
<i>Bacolod City</i>	33	4,060	12,998
<i>Bago City</i>	19	2,480	9,354
<i>Binalbagan</i>	7	83	333
<i>Enrique B. Magalona (Saravia)</i>	3	389	1,468
<i>City of Himamaylan</i>	2	40	167
<i>Hinigaran</i>	20	6,187	18,609
<i>Isabela</i>	5	137	546
<i>La Carlota City</i>	4	41	140
<i>Murcia</i>	14	907	3,743
<i>Pontevedra</i>	8	787	2,974
<i>Pulupandan</i>	7	405	1,763
<i>Salvador Benedicto</i>	2	5	24
<i>San Enrique</i>	10	8,466	27,584
<i>Silay City</i>	6	294	988
<i>City of Talisay</i>	8	290	794
<i>Valladolid</i>	16	5,163	14,936
REGION VII	1	6	20
Negros Oriental	1	6	20
<i>Canlaon City</i>	1	6	20
CAR	70	4,204	14,218
Abra	27	3,559	11,710
<i>Bangued</i>	1	9	15
<i>Bucay</i>	1	115	469
<i>Dolores</i>	2	218	777
<i>Lagayan</i>	2	250	710
<i>Licuan-Baay (Licuan)</i>	7	919	3,388
<i>Malibcong</i>	1	77	262
<i>Pilar</i>	1	77	389
<i>San Juan</i>	2	17	54
<i>Tineg</i>	10	1,877	5,646

REGION / PROVINCE / MUNICIPALITY	NUMBER OF AFFECTED		
	Barangays	Families	Persons
Apayao	15	530	2,075
Conner	1	3	11
Luna	13	524	2,049
Santa Marcela	1	3	15
Benguet	11	20	88
Baguio City	10	19	84
Itogon	1	1	4
Kalinga	11	62	218
Pinukpuk	3	5	15
Tinglayan	2	2	6
City of Tabuk	6	55	197
Mountain Province	6	33	127
Besao	2	22	79
Sabangan	4	11	48

Note: Ongoing assessment and validation being conducted.

Source: DSWD FOs



III. Status of Displaced Population

a. Inside Evacuation Center

There are **5,896 families** or **23,956 persons** currently taking temporary shelter in **303 evacuation centers** in **Regions NCR, CAR, I, II, III, CALABARZON, MIMAROPA, VI, and VII** (see Table 2).

Table 2. Number of Displaced Families / Persons Inside Evacuation Center

REGION / PROVINCE / MUNICIPALITY	NUMBER OF EVACUATION CENTERS (ECs)		NUMBER OF DISPLACED INSIDE ECs			
	CUM	NOW	Families		Persons	
			CUM	NOW	CUM	NOW
GRAND TOTAL	898	303	23,576	5,896	83,781	23,956
NCR	12	10	744	735	2,187	2,160
Metro Manila	12	10	744	735	2,187	2,160
<i>Manila City</i>	1	1	79	79	260	260
<i>Quezon City</i>	9	9	656	656	1900	1900
<i>San Juan City</i>	1	-	6	-	18	-
<i>Valenzuela City</i>	1	-	3	-	9	-
REGION I	49	34	353	214	1,208	728
Ilocos Norte	19	19	107	105	348	344
<i>Adams</i>	1	1	1	1	4	4
<i>Bacarra</i>	3	3	11	11	35	35
<i>Bangui</i>	1	1	9	9	43	43
<i>Banna (Espiritu)</i>	1	1	1	1	6	6
<i>CITY OF BATAC</i>	1	1	13	11	35	31
<i>LAOAG CITY</i>	6	6	54	54	167	167
<i>Pagudpud</i>	1	1	4	4	13	13
<i>Paoay</i>	1	1	6	6	19	19
<i>Pasuguin</i>	1	1	3	3	11	11
<i>Piddig</i>	2	2	4	4	12	12
<i>Sarrat</i>	1	1	1	1	3	3
Ilocos Sur	29	15	245	109	853	384
<i>Bantay</i>	2	2	7	5	23	17
<i>Caoayan</i>	1	-	1	-	5	-
<i>Magsingal</i>	3	-	18	-	69	-
<i>Narvacan</i>	9	4	98	8	311	27
<i>San Ildefonso</i>	3	1	8	6	29	20
<i>San Vicente</i>	1	-	4	-	20	-
<i>Santo Domingo</i>	2	1	17	14	66	54
<i>CITY OF VIGAN</i>	8	7	92	76	330	266
La Union	1	-	1	-	7	-
<i>CITY OF SAN FERNANDO</i>	1	-	1	-	7	-
REGION II	123	2	1,745	39	5,403	117
Batanes	3	-	13	-	37	-
<i>Basco</i>	2	-	10	-	26	-
<i>Ivana</i>	1	-	3	-	11	-
Cagayan	80	2	1,254	39	3,694	117
<i>Alcala</i>	1	1	38	36	137	104
<i>Baggao</i>	9	-	316	-	768	-
<i>Buguey</i>	1	1	3	3	13	13
<i>Calayan</i>	3	-	7	-	18	-
<i>Camalaniugan</i>	2	-	25	-	60	-
<i>Gattaran</i>	15	-	258	-	864	-
<i>Gonzaga</i>	12	-	184	-	632	-
<i>Iguig</i>	1	-	1	-	2	-
<i>Lal-lo</i>	9	-	88	-	229	-
<i>Lasam</i>	2	-	19	-	53	-
<i>Peñablanca</i>	1	-	1	-	2	-
<i>Piat</i>	1	-	3	-	7	-
<i>Santa Ana</i>	8	-	147	-	434	-
<i>Santa Praxedes</i>	2	-	15	-	52	-
<i>Santa Teresita</i>	6	-	60	-	205	-
<i>Santo Niño (Faire)</i>	6	-	88	-	213	-

REGION / PROVINCE / MUNICIPALITY	NUMBER OF EVACUATION CENTERS (ECs)		NUMBER OF DISPLACED				
			INSIDE ECs				
	CUM	NOW	Families		Persons		
				CUM	NOW	CUM	NOW
<i>Tuguegarao City</i>	1	-	1	-	5	-	-
Isabela	38	-	473	-	1,655	-	-
<i>Aurora</i>	1	-	14	-	49	-	-
<i>Cabatuan</i>	2	-	4	-	15	-	-
<i>Divilacan</i>	13	-	156	-	582	-	-
<i>Ilagan</i>	2	-	5	-	22	-	-
<i>Maconacon</i>	9	-	117	-	389	-	-
<i>Palanan</i>	6	-	127	-	402	-	-
<i>Reina Mercedes</i>	1	-	1	-	7	-	-
<i>San Isidro</i>	1	-	2	-	6	-	-
<i>San Mariano</i>	3	-	47	-	183	-	-
Nueva Vizcaya	1	-	2	-	9	-	-
<i>Alfonso Castaneda</i>	1	-	2	-	9	-	-
Quirino	1	-	3	-	8	-	-
<i>Saguday</i>	1	-	3	-	8	-	-
REGION III	15	4	152	32	442	81	-
Aurora	4	-	34	-	106	-	-
<i>Dilasag</i>	3	-	29	-	89	-	-
<i>Dinalungan</i>	1	-	5	-	17	-	-
Bataan	5	1	98	21	276	49	-
<i>Bagac</i>	1	-	34	-	112	-	-
<i>Mariveles</i>	3	1	39	21	101	49	-
<i>Morong</i>	1	-	25	-	63	-	-
Bulacan	1	1	10	9	22	22	-
<i>Obando</i>	1	1	10	9	22	22	-
Pampanga	2	2	2	2	10	10	-
<i>Apalit</i>	2	2	2	2	10	10	-
Zambales	3	-	8	-	28	-	-
<i>San Antonio</i>	2	-	7	-	24	-	-
<i>Subic</i>	1	-	1	-	4	-	-
CALABARZON	52	6	934	278	3,299	1,036	-
Batangas	20	1	266	2	916	27	-
<i>Alitagtag</i>	1	-	12	-	44	-	-
<i>Balayan</i>	1	-	1	-	7	-	-
<i>Bauan</i>	2	-	4	-	10	-	-
<i>Calatagan</i>	2	-	12	-	44	-	-
<i>Laurel</i>	1	1	2	2	10	10	-
<i>Lian</i>	1	-	32	-	118	-	-
<i>Lipa City</i>	1	-	41	-	143	-	-
<i>Nasugbu</i>	11	-	162	-	540	17	-
Cavite	25	-	385	-	1,354	-	-
<i>Dasmariñas</i>	3	-	53	-	179	-	-
<i>General Trias</i>	3	-	36	-	133	-	-
<i>Imus</i>	6	-	88	-	341	-	-
<i>Maragondon</i>	2	-	77	-	298	-	-
<i>Tagaytay City</i>	1	-	6	-	22	-	-
<i>Tanza</i>	5	-	22	-	77	-	-
<i>Ternate</i>	5	-	103	-	304	-	-
Laguna	2	-	7	-	20	-	-
<i>San Pedro</i>	2	-	7	-	20	-	-
Rizal	5	5	276	276	1,009	1,009	-
<i>Rodriguez (Montalban)</i>	1	1	90	90	292	292	-
<i>San Mateo</i>	4	4	186	186	717	717	-

REGION / PROVINCE / MUNICIPALITY	NUMBER OF EVACUATION CENTERS (ECs)		NUMBER OF DISPLACED INSIDE ECs			
	CUM	NOW	Families		Persons	
			CUM	NOW	CUM	NOW
MIMAROPA	50	7	1,061	145	3,763	488
Occidental Mindoro	47	7	1,052	145	3,725	488
<i>Abra de Ilog</i>	6	-	208	-	949	-
<i>Calintaan</i>	1	1	12	-	53	-
<i>Magsaysay</i>	7	1	71	11	204	36
<i>Mamburao</i>	3	-	27	-	134	-
<i>Paluan</i>	2	-	31	-	125	-
<i>Rizal</i>	7	-	13	1	54	7
<i>Sablayan</i>	10	4	608	132	1,944	442
<i>San Jose</i>	8	1	65	1	208	3
<i>Santa Cruz</i>	3	-	17	-	54	-
Palawan	3	-	9	-	38	-
<i>Busuanga</i>	2	-	7	-	30	-
<i>Coron</i>	1	-	2	-	8	-
REGION VI	579	234	18,446	4,417	66,979	19,201
Antique	157	63	2,602	1,233	8,916	4,227
<i>Anini-y</i>	1	1	4	4	6	6
<i>Belison</i>	8	7	82	74	255	236
<i>Hamtic</i>	20	5	223	43	885	129
<i>San Jose</i>	12	12	162	162	454	454
<i>San Remigio</i>	16	16	466	466	1,792	1,792
<i>Sibalom</i>	31	2	433	59	1,378	190
<i>Tobias Fornier (Dao)</i>	1	-	28	-	117	-
<i>Valderrama</i>	24	13	286	161	956	616
<i>Barbaza</i>	5	-	99	-	369	-
<i>Bugasong</i>	8	7	264	264	804	804
<i>Laua-an</i>	2	-	4	-	19	-
<i>Patnongan</i>	29	-	551	-	1,881	-
Guimaras	12	-	294	-	1,039	-
<i>Buenavista</i>	1	-	1	-	8	-
<i>San Lorenzo</i>	11	-	293	-	1,031	-
Iloilo	246	84	9,118	1,164	35,686	7,970
<i>Banate</i>	2	-	7	-	19	-
<i>Barotac Nuevo</i>	11	11	145	145	730	730
<i>Barotac Viejo</i>	2	-	16	-	78	-
<i>Dingle</i>	9	1	233	11	878	39
<i>Dueñas</i>	1	1	15	15	70	70
<i>Dumangas</i>	11	9	97	92	326	310
<i>Guimbal</i>	1	1	9	9	37	37
<i>Iloilo City</i>	83	-	5,300	-	19,436	3,514
<i>Janiuay</i>	10	-	423	-	2,163	-
<i>Lambunao</i>	2	-	36	-	130	-
<i>Leganes</i>	23	23	229	229	845	845
<i>Miagao</i>	1	1	10	10	42	42
<i>Mina</i>	6	6	110	62	375	189
<i>Oton</i>	20	16	832	430	3,460	1,561
<i>City of Passi</i>	1	1	14	14	70	70
<i>Pavia</i>	17	-	1,086	-	5,001	-
<i>Pototan</i>	31	10	394	106	1,432	399
<i>San Miguel</i>	4	-	84	-	316	-
<i>Santa Barbara</i>	3	-	15	-	55	-
<i>Tigbauan</i>	3	-	6	-	21	-
<i>Zarraga</i>	5	4	57	41	202	164

REGION / PROVINCE / MUNICIPALITY	NUMBER OF EVACUATION CENTERS (ECs)		NUMBER OF DISPLACED			
			INSIDE ECs			
	CUM	NOW	Families		Persons	
	CUM	NOW	CUM	NOW	CUM	NOW
Negros Occidental	164	87	6,432	2,020	21,338	7,004
<i>Bacolod City</i>	47	14	3,179	255	9,504	936
<i>Bago City</i>	29	7	922	34	3,689	147
<i>Binalbagan</i>	1	-	83	-	333	-
<i>City of Himamaylan</i>	1	1	40	40	167	167
<i>Hinigaran</i>	3	1	13	4	65	11
<i>Isabela</i>	5	-	134	-	537	-
<i>La Carlota City</i>	2	-	36	-	118	-
<i>Pontevedra</i>	16	10	434	346	1,658	1,303
<i>Pulupandan</i>	4	4	81	81	337	337
<i>San Enrique</i>	30	29	765	735	2,595	2,521
<i>Silay City</i>	9	4	290	70	977	224
<i>City of Talisay</i>	8	8	290	290	794	794
<i>Valladolid</i>	9	9	165	165	564	564
REGION VII	1	1	6	6	20	20
Negros Oriental	1	1	6	6	20	20
<i>Canlaon City</i>	1	1	6	6	20	20
CAR	17	5	135	30	480	125
Abra	3	3	26	26	109	109
<i>Dolores</i>	3	3	26	26	109	109
Apayao	3	1	36	3	113	11
<i>Conner</i>	1	1	3	3	11	11
<i>Luna</i>	2	-	33	-	102	-
Benguet	1	1	1	1	5	5
<i>Baguio City</i>	1	1	1	1	5	5
Kalinga	6	-	55	-	197	-
<i>City of Tabuk</i>	6	-	55	-	197	-
Mountain Province	4	-	17	-	56	-
<i>Besao</i>	4	-	17	-	56	-

Note: Ongoing assessment and validation being conducted.

Source: DSWD FOs

b. Outside Evacuation Center

There are **5,254 families** or **21,153 persons** temporarily staying with their relatives or friends (see Table 3).

Table 3. Number of Displaced Families / Persons Outside Evacuation Center

REGION / PROVINCE / MUNICIPALITY	NUMBER OF DISPLACED			
	OUTSIDE ECs			
	Families		Persons	
	CUM	NOW	CUM	NOW
GRAND TOTAL	15,042	5,254	58,523	21,153
REGION I	2,210	124	6,689	480
Ilocos Norte	37	37	126	126
<i>Bacarra</i>	3	3	7	7
<i>Badoc</i>	5	5	18	18
<i>Banna (Espiritu)</i>	3	3	13	13
<i>LAOAG CITY</i>	17	17	56	56
<i>Pinili</i>	9	9	32	32
Ilocos Sur	2,166	87	6,538	354
<i>Bantay</i>	84	58	329	247
<i>Cabugao</i>	1	-	4	-
<i>Narvacan</i>	1892	19	5522	63

REGION / PROVINCE / MUNICIPALITY	NUMBER OF DISPLACED			
	OUTSIDE ECs			
	Families		Persons	
	CUM	NOW	CUM	NOW
<i>San Ildefonso</i>	9	9	38	38
<i>San Vicente</i>	178	-	635	-
<i>Santa Maria</i>	1	1	6	6
<i>Sigay</i>	1	-	4	-
La Union	7	-	25	-
<i>Caba</i>	7	-	25	-
REGION II	2,031	40	6,869	113
Batanes	18	-	53	-
<i>Itbayat</i>	16	-	48	-
<i>Ivana</i>	2	-	5	-
Cagayan	1,878	40	6,333	113
<i>Alcala</i>	36	36	99	99
<i>Aparri</i>	21	-	69	-
<i>Baggao</i>	239	-	734	-
<i>Buguey</i>	3	3	10	10
<i>Calayan</i>	85	-	272	-
<i>Gattaran</i>	168	-	596	-
<i>Gonzaga</i>	21	-	74	-
<i>Lal-lo</i>	33	-	109	-
<i>Lasam</i>	5	-	28	-
<i>Piat</i>	95	-	346	-
<i>Santa Ana</i>	62	-	175	-
<i>Santa Teresita</i>	16	-	45	-
<i>Santo Niño (Faire)</i>	1,070	-	3,699	-
<i>Tuao</i>	1	1	4	4
<i>Tuguegarao City</i>	23	-	73	-
Isabela	135	-	483	-
<i>Divilacan</i>	13	-	37	-
<i>Maconacon</i>	12	-	38	-
<i>Palanan</i>	110	-	408	-
REGION III	19	-	67	-
Aurora	4	-	19	-
<i>Dilasag</i>	4	-	19	-
Bataan	11	-	30	-
<i>Orion</i>	11	-	30	-
Zambales	4	-	18	-
<i>San Antonio</i>	4	-	18	-
CALABARZON	1,835	5	7,542	23
Batangas	1,808	-	7,435	-
<i>Alitagtag</i>	1	-	7	-
<i>Bauan</i>	59	-	272	-
<i>Calaca</i>	21	-	84	-
<i>Calatagan</i>	11	-	47	-
<i>Lian</i>	1,628	-	6,678	-
<i>Nasugbu</i>	87	-	343	-
<i>Tuy</i>	1	-	4	-
Cavite	22	-	84	-
<i>Tanza</i>	4	-	15	-
<i>Ternate</i>	18	-	69	-
Rizal	5	5	23	23
<i>San Mateo</i>	5	5	23	23
MIMAROPA	525	184	2,199	917
Occidental Mindoro	524	183	2,193	911

REGION / PROVINCE / MUNICIPALITY	NUMBER OF DISPLACED			
	OUTSIDE ECs			
	Families		Persons	
	CUM	NOW	CUM	NOW
<i>Abra de Ilog</i>	102	-	452	-
<i>Calintaan</i>	11	-	45	-
<i>Magsaysay</i>	33	6	138	18
<i>Mamburao</i>	6	6	24	24
<i>Paluan</i>	165	165	825	825
<i>Rizal</i>	30	4	109	13
<i>Sablayan</i>	176	1	597	28
<i>Santa Cruz</i>	1	1	3	3
Palawan	1	1	6	6
<i>Busuanga</i>	1	1	6	6
REGION VI	8,387	4,884	35,030	19,566
Aklan	1	-	5	-
<i>Nabas</i>	1	-	5	-
Antique	2,717	1,230	11,358	4,595
<i>Anini-y</i>	6	6	25	25
<i>Belison</i>	56	56	182	182
<i>Hamtic</i>	61	-	247	-
<i>San Jose</i>	57	57	169	169
<i>San Remigio</i>	346	346	1,601	1,601
<i>Sibalom</i>	526	526	1,877	1,877
<i>Tobias Fornier (Dao)</i>	19	19	55	55
<i>Valderrama</i>	10	10	32	32
<i>Barbaza</i>	10	-	47	-
<i>Bugasong</i>	153	153	452	452
<i>Laua-an</i>	1,206	-	5,761	-
<i>Patnongan</i>	267	57	910	202
Guimaras	3	-	14	-
<i>Nueva Valencia</i>	3	-	14	-
Iloilo	3,033	1,334	13,119	5,900
<i>Barotac Nuevo</i>	565	565	2,825	2,825
<i>Barotac Viejo</i>	5	-	25	-
<i>Cabatuan</i>	120	52	452	193
<i>Dumangas</i>	121	91	509	398
<i>Iloilo City</i>	1,019	-	4,554	-
<i>Lambunao</i>	5	-	18	-
<i>Leganes</i>	285	285	1,060	1,060
<i>Leon</i>	21	-	102	-
<i>Maasin</i>	8	8	37	37
<i>Miagao</i>	32	32	140	140
<i>Mina</i>	26	26	112	112
<i>Oton</i>	124	109	577	526
<i>Pavia</i>	268	-	1,177	-
<i>Pototan</i>	362	98	1,329	420
<i>San Enrique</i>	60	60	169	169
<i>San Miguel</i>	4	-	13	-
<i>Zarraga</i>	8	8	20	20
Negros Occidental	2,633	2,320	10,534	9,071
<i>Bacolod City</i>	611	531	2,440	2,104
<i>Bago City</i>	401	190	1,795	735
<i>Isabela</i>	2	-	5	-
<i>Murcia</i>	907	907	3,743	3,743
<i>Pontevedra</i>	195	178	744	692
<i>Salvador Benedicto</i>	4	4	19	19

REGION / PROVINCE / MUNICIPALITY	NUMBER OF DISPLACED			
	OUTSIDE ECs			
	Families		Persons	
	CUM	NOW	CUM	NOW
<i>San Enrique</i>	491	491	1,687	1,687
<i>Silay City</i>	4	1	11	1
<i>Valladolid</i>	18	18	90	90
CAR	35	17	127	54
Abra	17	17	54	54
<i>San Juan</i>	17	17	54	54
Kalinga	5	-	15	-
<i>Pinukpuk</i>	5	-	15	-
Mountain Province	13	-	58	-
<i>Besao</i>	5	-	23	-
<i>Sabangan</i>	8	-	35	-

Note: Ongoing assessment and validation being conducted.

Source: DSWD FOs

c. Total Displaced Population

There are **11,150 families** or **45,109 persons** displaced in **Regions NCR, CAR, I, II, III, CALABARZON, MIMAROPA, VI, and VII** (see Table 4).

Table 4. Total Number of Displaced Families / Persons

REGION / PROVINCE / MUNICIPALITY	NUMBER OF DISPLACED			
	TOTAL			
	Families		Persons	
	CUM	NOW	CUM	NOW
GRAND TOTAL	38,618	11,150	142,304	45,109
NCR	744	735	2,187	2,160
Metro Manila	744	735	2,187	2,160
<i>Manila City</i>	79	79	260	260
<i>Quezon City</i>	656	656	1900	1900
<i>San Juan City</i>	6	-	18	-
<i>Valenzuela City</i>	3	-	9	-
REGION I	2,563	338	7,897	1,208
Ilocos Norte	144	142	474	470
<i>Adams</i>	1	1	4	4
<i>Bacarra</i>	14	14	42	42
<i>Badoc</i>	5	5	18	18
<i>Bangui</i>	9	9	43	43
<i>Banna (Espiritu)</i>	4	4	19	19
<i>CITY OF BATAK</i>	13	11	35	31
<i>LAOAG CITY</i>	71	71	223	223
<i>Pagudpud</i>	4	4	13	13
<i>Paoay</i>	6	6	19	19
<i>Pasuquin</i>	3	3	11	11
<i>Piddig</i>	4	4	12	12
<i>Pinili</i>	9	9	32	32
<i>Sarrat</i>	1	1	3	3
Ilocos Sur	2,411	196	7,391	738
<i>Bantay</i>	91	63	352	264
<i>Cabugao</i>	1	-	4	-
<i>Caoayan</i>	1	-	5	-
<i>Magsingal</i>	18	-	69	-
<i>Narvacan</i>	1990	27	5833	90
<i>San Ildefonso</i>	17	15	67	58
<i>San Vicente</i>	182	-	655	-

REGION / PROVINCE / MUNICIPALITY	NUMBER OF DISPLACED			
	TOTAL			
	Families		Persons	
	CUM	NOW	CUM	NOW
<i>Santa Maria</i>	1	1	6	6
<i>Santo Domingo</i>	17	14	66	54
<i>Sigay</i>	1	-	4	-
CITY OF VIGAN	92	76	330	266
La Union	8	-	32	-
<i>Caba</i>	7	-	25	-
CITY OF SAN FERNANDO	1	-	7	-
REGION II	3,776	79	12,272	230
Batanes	31	-	90	-
<i>Basco</i>	10	-	26	-
<i>Itbayat</i>	16	-	48	-
<i>Ivana</i>	5	-	16	-
Cagayan	3,132	79	10,027	230
<i>Alcala</i>	74	72	236	203
<i>Aparri</i>	21	-	69	-
<i>Baggao</i>	555	-	1,502	-
<i>Buguey</i>	6	6	23	23
<i>Calayan</i>	92	-	290	-
<i>Camalaniugan</i>	25	-	60	-
<i>Gattaran</i>	426	-	1,460	-
<i>Gonzaga</i>	205	-	706	-
<i>Iguig</i>	1	-	2	-
<i>Lal-lo</i>	121	-	338	-
<i>Lasam</i>	24	-	81	-
<i>Peñablanca</i>	1	-	2	-
<i>Piat</i>	98	-	353	-
<i>Santa Ana</i>	209	-	609	-
<i>Santa Praxedes</i>	15	-	52	-
<i>Santa Teresita</i>	76	-	250	-
<i>Santo Niño (Faire)</i>	1,158	-	3,912	-
<i>Tuao</i>	1	1	4	4
<i>Tuguegarao City</i>	24	-	78	-
Isabela	608	-	2,138	-
<i>Aurora</i>	14	-	49	-
<i>Cabatuan</i>	4	-	15	-
<i>Divilacan</i>	169	-	619	-
<i>Ilagan</i>	5	-	22	-
<i>Maconacon</i>	129	-	427	-
<i>Palanan</i>	237	-	810	-
<i>Reina Mercedes</i>	1	-	7	-
<i>San Isidro</i>	2	-	6	-
<i>San Mariano</i>	47	-	183	-
Nueva Vizcaya	2	-	9	-
<i>Alfonso Castaneda</i>	2	-	9	-
Quirino	3	-	8	-
<i>Saguday</i>	3	-	8	-
REGION III	171	32	509	81
Aurora	38	-	125	-
<i>Dilasag</i>	33	-	108	-
<i>Dinalungan</i>	5	-	17	-
Bataan	109	21	306	49
<i>Bagac</i>	34	-	112	-
<i>Mariveles</i>	39	21	101	49

REGION / PROVINCE / MUNICIPALITY	NUMBER OF DISPLACED			
	TOTAL			
	Families		Persons	
	CUM	NOW	CUM	NOW
<i>Morong</i>	25	-	63	-
<i>Orion</i>	11	-	30	-
Bulacan	10	9	22	22
<i>Obando</i>	10	9	22	22
Pampanga	2	2	10	10
<i>Apalit</i>	2	2	10	10
Zambales	12	-	46	-
<i>San Antonio</i>	11	-	42	-
<i>Subic</i>	1	-	4	-
CALABARZON	2,769	283	10,841	1,059
Batangas	2,074	2	8,351	27
<i>Alitagtag</i>	13	-	51	-
<i>Balayan</i>	1	-	7	-
<i>Bauan</i>	63	-	282	-
<i>Calaca</i>	21	-	84	-
<i>Calatagan</i>	23	-	91	-
<i>Laurel</i>	2	2	10	10
<i>Lian</i>	1,660	-	6,796	-
<i>Lipa City</i>	41	-	143	-
<i>Nasugbu</i>	249	-	883	17
<i>Tuy</i>	1	-	4	-
Cavite	407	-	1,438	-
<i>Dasmariñas</i>	53	-	179	-
<i>General Trias</i>	36	-	133	-
<i>Imus</i>	88	-	341	-
<i>Maragondon</i>	77	-	298	-
<i>Tagaytay City</i>	6	-	22	-
<i>Tanza</i>	26	-	92	-
<i>Ternate</i>	121	-	373	-
Laguna	7	-	20	-
<i>San Pedro</i>	7	-	20	-
Rizal	281	281	1,032	1,032
<i>Rodriguez (Montalban)</i>	90	90	292	292
<i>San Mateo</i>	191	191	740	740
MIMAROPA	1,586	329	5,962	1,405
Occidental Mindoro	1,576	328	5,918	1,399
<i>Abra de Ilog</i>	310	-	1,401	-
<i>Calintaan</i>	23	-	98	-
<i>Magsaysay</i>	104	17	342	54
<i>Mamburao</i>	33	6	158	24
<i>Paluan</i>	196	165	950	825
<i>Rizal</i>	43	5	163	20
<i>Sablayan</i>	784	133	2,541	470
<i>San Jose</i>	65	1	208	3
<i>Santa Cruz</i>	18	1	57	3
Palawan	10	1	44	6
<i>Busuanga</i>	8	1	36	6
<i>Coron</i>	2	-	8	-
REGION VI	26,833	9,301	102,009	38,767
Aklan	1	-	5	-
<i>Nabas</i>	1	-	5	-
Antique	5,319	2,463	20,274	8,822
<i>Anini-y</i>	10	10	31	31

REGION / PROVINCE / MUNICIPALITY	NUMBER OF DISPLACED			
	TOTAL			
	Families		Persons	
	CUM	NOW	CUM	NOW
<i>Belison</i>	138	130	437	418
<i>Hamtic</i>	284	43	1,132	129
<i>San Jose</i>	219	219	623	623
<i>San Remigio</i>	812	812	3,393	3,393
<i>Sibalom</i>	959	585	3,255	2,067
<i>Tobias Fornier (Dao)</i>	47	19	172	55
<i>Valderrama</i>	296	171	988	648
<i>Barbaza</i>	109	-	416	-
<i>Bugasong</i>	417	417	1,256	1,256
<i>Laua-an</i>	1,210	-	5,780	-
<i>Patnongan</i>	818	57	2,791	202
Guimaras	297	-	1,053	-
<i>Buenavista</i>	1	-	8	-
<i>San Lorenzo</i>	293	-	1,031	-
<i>Nueva Valencia</i>	3	-	14	-
Iloilo	12,151	2,498	48,805	13,870
<i>Banate</i>	7	-	19	-
<i>Barotac Nuevo</i>	710	710	3,555	3,555
<i>Barotac Viejo</i>	21	-	103	-
<i>Cabatuan</i>	120	52	452	193
<i>Dingle</i>	233	11	878	39
<i>Dueñas</i>	15	15	70	70
<i>Dumangas</i>	218	183	835	708
<i>Guimbal</i>	9	9	37	37
<i>Iloilo City</i>	6,319	-	23,990	3,514
<i>Janiuay</i>	423	-	2,163	-
<i>Lambunao</i>	41	-	148	-
<i>Leganes</i>	514	514	1,905	1,905
<i>Leon</i>	21	-	102	-
<i>Maasin</i>	8	8	37	37
<i>Miagao</i>	42	42	182	182
<i>Mina</i>	136	88	487	301
<i>Oton</i>	956	539	4,037	2,087
<i>City of Passi</i>	14	14	70	70
<i>Pavia</i>	1,354	-	6,178	-
<i>Pototan</i>	756	204	2,761	819
<i>San Enrique</i>	60	60	169	169
<i>San Miguel</i>	88	-	329	-
<i>Santa Barbara</i>	15	-	55	-
<i>Tigbauan</i>	6	-	21	-
<i>Zarraga</i>	65	49	222	184
Negros Occidental	9,065	4,340	31,872	16,075
<i>Bacolod City</i>	3,790	786	11,944	3,040
<i>Bago City</i>	1,323	224	5,484	882
<i>Binalbagan</i>	83	-	333	-
<i>City of Himamaylan</i>	40	40	167	167
<i>Hinigaran</i>	13	4	65	11
<i>Isabela</i>	136	-	542	-
<i>La Carlota City</i>	36	-	118	-
<i>Murcia</i>	907	907	3,743	3,743
<i>Pontevedra</i>	629	524	2,402	1,995
<i>Pulupandan</i>	81	81	337	337
<i>Salvador Benedicto</i>	4	4	19	19

REGION / PROVINCE / MUNICIPALITY	NUMBER OF DISPLACED			
	TOTAL			
	Families		Persons	
	CUM	NOW	CUM	NOW
<i>San Enrique</i>	1,256	1,226	4,282	4,208
<i>Silay City</i>	294	71	988	225
<i>City of Talisay</i>	290	290	794	794
<i>Valladolid</i>	183	183	654	654
REGION VII	6	6	20	20
Negros Oriental	6	6	20	20
<i>Canlaon City</i>	6	6	20	20
CAR	170	47	607	179
Abra	43	43	163	163
<i>Dolores</i>	26	26	109	109
<i>San Juan</i>	17	17	54	54
Apayao	36	3	113	11
<i>Conner</i>	3	3	11	11
<i>Luna</i>	33	-	102	-
Benguet	1	1	5	5
<i>Baguio City</i>	1	1	5	5
Kalinga	60	-	212	-
<i>Pinukpuk</i>	5	-	15	-
<i>City of Tabuk</i>	55	-	197	-
Mountain Province	30	-	114	-
<i>Besao</i>	22	-	79	-
<i>Sabangan</i>	8	-	35	-

Note: Ongoing assessment and validation being conducted.

Source: DSWD FOs

IV. Damaged Houses

A total of **6,830 houses** were damaged; of which, **153** are **totally damaged** and **6,677** are **partially damaged** in **Regions CAR I, II, CALABARZON, MIMAROPA, and VI** (see Table 5).

Table 5. Number of Damaged Houses

REGION / PROVINCE / MUNICIPALITY	NO. OF DAMAGED HOUSES		
	Total	Totally	Partially
GRAND TOTAL	6,830	153	6,677
REGION I	6,339	64	6,275
Ilocos Norte	5	1	4
<i>LAOAG CITY</i>	4	1	3
<i>Piddig</i>	1	-	1
Ilocos Sur	6,325	61	6,264
<i>Bantay</i>	1	1	-
<i>Narvacan</i>	6	6	-
<i>San Vicente</i>	2	-	2
<i>Santa Maria</i>	1	1	-
<i>Sinait</i>	1	1	-
<i>CITY OF VIGAN</i>	6314	52	6262
La Union	9	2	7
<i>Caba</i>	6	1	5
<i>CITY OF SAN FERNANDO</i>	3	1	2
REGION II	10	1	9
Cagayan	10	1	9
<i>Gonzaga</i>	6	-	6
<i>Santa Ana</i>	3	-	3

REGION / PROVINCE / MUNICIPALITY	NO. OF DAMAGED HOUSES		
	Total	Totally	Partially
<i>Tuao</i>	1	1	-
CALABARZON	59	3	56
Batangas	58	3	55
<i>Balayan</i>	2	-	2
<i>Cuenca</i>	1	-	1
<i>Laurel</i>	31	-	31
<i>Lian</i>	22	2	20
<i>Nasugbu</i>	1	1	-
<i>Tuy</i>	1	-	1
Cavite	1	-	1
<i>Maragondon</i>	1	-	1
MIMAROPA	55	10	45
Occidental Mindoro	45	10	35
<i>Calintaan</i>	16	4	12
<i>Mamburao</i>	16	6	10
<i>San Jose</i>	13	-	13
Palawan	10	-	10
<i>Cuyo</i>	10	-	10
REGION VI	351	74	277
Aklan	2	-	2
<i>Malay</i>	1	-	1
<i>Nabas</i>	1	-	1
Antique	58	22	36
<i>San Jose</i>	7	3	4
<i>San Remigio</i>	43	13	30
<i>Barbaza</i>	2	-	2
<i>Laua-an</i>	5	5	-
<i>Patnongon</i>	1	1	-
Guimaras	2	1	1
<i>Buenavista</i>	2	1	1
Iloilo	92	17	75
<i>Banate</i>	8	-	8
<i>Cabatuan</i>	2	2	-
<i>Dumangas</i>	11	2	9
<i>Iloilo City</i>	10	3	7
<i>Janiuay</i>	12	3	9
<i>Lambunao</i>	17	1	16
<i>Leganes</i>	1	-	1
<i>Leon</i>	3	-	3
<i>Maasin</i>	8	2	6
<i>Miagao</i>	3	3	-
<i>Oton</i>	4	1	3
<i>Pavia</i>	1	-	1
<i>San Joaquin</i>	8	-	8
<i>San Miguel</i>	4	-	4
Negros Occidental	197	34	163
<i>Bacolod City</i>	136	16	120
<i>Bago City</i>	5	3	2
<i>Pontevedra</i>	3	-	3
<i>Salvador Benedicto</i>	4	4	-
<i>San Enrique</i>	28	3	25
<i>Valladolid</i>	21	8	13
CAR	16	1	15
Benguet	9	-	9
<i>Baguio City</i>	9	-	9

REGION / PROVINCE / MUNICIPALITY	NO. OF DAMAGED HOUSES		
	Total	Totally	Partially
Kalinga	7	1	6
Pinukpuk	5	1	4
Rizal (Liwan)	2	-	2

Note: Ongoing assessment and validation being conducted.

Source: DSWD FOs

V. Cost of Humanitarian Assistance Provided

A total of **₱21,813,394.22** worth of assistance was provided to the affected families; of which, **₱17,171,798.91** from **DSWD**, **₱4,467,466.60** from the **Local Government Units (LGUs)**, **₱131,089.75** from **Non-Government Organizations (NGOs)**, and **₱43,038.96** from **Other Partners** (see Table 6).

Table 6. Cost of Assistance Provided to Affected Families / Persons

REGION / PROVINCE / MUNICIPALITY	COST OF ASSISTANCE				
	DSWD	LGU	NGOs	OTHERS	GRAND TOTAL
GRAND TOTAL	17,171,798.91	4,467,466.60	131,089.75	43,038.96	21,813,394.22
NCR	2,018,619.75	-	-	-	2,018,619.75
Metro Manila	2,018,619.75	-	-	-	2,018,619.75
Manila City	697,697.70	-	-	-	697,697.70
Quezon City	1,320,922.05	-	-	-	1,320,922.05
REGION I	2,382,000.00	21,695.00	15,900.00	-	2,419,595.00
Ilocos Norte	-	17,784.80	-	-	17,784.80
Adams	-	500.00	-	-	500.00
Bangui	-	4,204.80	-	-	4,204.80
Banna (Espiritu)	-	2,280.00	-	-	2,280.00
LAOAG CITY	-	10,800.00	-	-	10,800.00
Ilocos Sur	2,382,000.00	-	15,900.00	-	2,397,900.00
Province	2,235,000.00	-	-	-	2,235,000.00
CITY OF VIGAN	147,000.00	-	15,900.00	-	162,900.00
La Union	-	3,910.20	-	-	3,910.20
CITY OF SAN FERNANDO	-	3,910.20	-	-	3,910.20
REGION II	3,615,711.22	86,522.00	-	-	3,702,233.22
Batanes	7,055.37	-	-	-	7,055.37
Basco	7,055.37	-	-	-	7,055.37
Cagayan	3,520,017.85	84,500.00	-	-	3,604,517.85
Alcala	157,620.00	-	-	-	157,620.00
Aparri	1,183,462.00	-	-	-	1,183,462.00
Baggao	417,392.00	-	-	-	417,392.00
Ballesteros	355,000.00	-	-	-	355,000.00
Buquey	245,256.00	-	-	-	245,256.00
Calayan	79,705.00	-	-	-	79,705.00
Gattaran	65,500.00	-	-	-	65,500.00
Gonzaga	288,720.00	-	-	-	288,720.00
Iguig	84,148.00	-	-	-	84,148.00
Lasam	56,880.00	-	-	-	56,880.00
Santa Teresita	57,168.25	-	-	-	57,168.25
Santo Niño (Faire)	482,574.60	84,500.00	-	-	567,074.60
Solana	46,592.00	-	-	-	46,592.00
Isabela	80,274.00	-	-	-	80,274.00
Cabatuan	2,880.00	-	-	-	2,880.00
Maconacon	65,520.00	-	-	-	65,520.00
Palanan	6,656.00	-	-	-	6,656.00
Reina Mercedes	5,218.00	-	-	-	5,218.00
Quirino	8,364.00	2,022.00	-	-	10,386.00
Saguday	8,364.00	2,022.00	-	-	10,386.00

REGION / PROVINCE / MUNICIPALITY	COST OF ASSISTANCE				
	DSWD	LGU	NGOs	OTHERS	GRAND TOTAL
REGION III	11,330.00	241,550.00	-	-	252,880.00
Aurora	-	241,550.00	-	-	241,550.00
<i>Dilasag</i>	-	241,550.00	-	-	241,550.00
Bataan	11,330.00	-	-	-	11,330.00
<i>Orion</i>	11,330.00	-	-	-	11,330.00
CALABARZON	-	164,635.00	-	2,955.00	167,590.00
Batangas	-	5,435.00	-	2,955.00	8,390.00
<i>Alitagtag</i>	-	5,435.00	-	2,955.00	8,390.00
Cavite	-	159,200.00	-	-	159,200.00
<i>General Trias</i>	-	106,720.00	-	-	106,720.00
<i>Maragondon</i>	-	9,280.00	-	-	9,280.00
<i>Tanza</i>	-	4,480.00	-	-	4,480.00
<i>Ternate</i>	-	38,720.00	-	-	38,720.00
MIMAROPA	237,268.00	885,391.00	-	-	1,122,659.00
Occidental Mindoro	237,268.00	885,391.00	-	-	1,122,659.00
<i>Abra de Ilog</i>	187,200.00	21,220.00	-	-	208,420.00
<i>Calintaan</i>	50,068.00	-	-	-	50,068.00
<i>Mamburao</i>	-	19,080.00	-	-	19,080.00
<i>Sablayan</i>	-	845,091.00	-	-	845,091.00
REGION VI	8,428,073.45	2,918,921.60	56,840.00	25,350.00	11,429,185.05
Antique	624,312.00	46,000.00	-	19,350.00	689,662.00
<i>San Jose</i>	15,060.00	-	-	19,350.00	34,410.00
<i>Sibalom</i>	269,900.00	-	-	-	269,900.00
<i>Tobias Fornier (Dao)</i>	15,060.00	-	-	-	15,060.00
<i>Valderrama</i>	103,412.00	46,000.00	-	-	149,412.00
<i>Bugasong</i>	75,300.00	-	-	-	75,300.00
<i>Patnongon</i>	145,580.00	-	-	-	145,580.00
Guimaras	-	14,310.00	-	-	14,310.00
<i>Buenavista</i>	-	14,310.00	-	-	14,310.00
Iloilo	3,775,113.00	1,870,611.60	-	-	5,645,724.60
<i>Barotac Nuevo</i>	49,700.00	-	-	-	49,700.00
<i>Dumangas</i>	248,500.00	-	-	-	248,500.00
<i>Guimbal</i>	170,659.00	-	-	-	170,659.00
<i>Iloilo City</i>	99,400.00	1,561,211.60	-	-	1,660,611.60
<i>Leganes</i>	99,400.00	-	-	-	99,400.00
<i>Leon</i>	-	13,500.00	-	-	13,500.00
<i>Miagao</i>	265,000.00	-	-	-	265,000.00
<i>Mina</i>	115,184.00	-	-	-	115,184.00
<i>Oton</i>	1,048,470.00	-	-	-	1,048,470.00
<i>Pavia</i>	249,000.00	295,900.00	-	-	544,900.00
<i>Pototan</i>	248,500.00	-	-	-	248,500.00
<i>Tigbauan</i>	1,007,000.00	-	-	-	1,007,000.00
<i>Zarraga</i>	174,300.00	-	-	-	174,300.00
Negros Occidental	4,028,648.45	988,000.00	56,840.00	6,000.00	5,079,488.45
<i>Bacolod City</i>	1,195,271.00	-	-	-	1,195,271.00
<i>Bago City</i>	391,965.00	960,000.00	-	-	1,351,965.00
<i>Enrique B. Magalona (Saravia)</i>	265,000.00	-	-	-	265,000.00
<i>City of Himamaylan</i>	229,461.45	-	-	-	229,461.45
<i>Hinigaran</i>	477,000.00	-	-	-	477,000.00
<i>Isabela</i>	-	28,000.00	-	6,000.00	34,000.00
<i>La Carlota City</i>	-	-	56,840.00	-	56,840.00
<i>Murcia</i>	391,965.00	-	-	-	391,965.00
<i>San Enrique</i>	391,965.00	-	-	-	391,965.00
<i>Silay City</i>	141,226.00	-	-	-	141,226.00
<i>City of Talisay</i>	152,830.00	-	-	-	152,830.00
<i>Valladolid</i>	391,965.00	-	-	-	391,965.00
CAR	478,796.49	148,752.00	58,349.75	14,733.96	700,632.20

REGION / PROVINCE / MUNICIPALITY	COST OF ASSISTANCE				
	DSWD	LGU	NGOs	OTHERS	GRAND TOTAL
Apayao	238,016.50	101,106.00	-	-	339,122.50
Conner	-	1,650.00	-	-	1,650.00
Luna	232,865.50	99,456.00	-	-	332,321.50
Santa Marcela	5,151.00	-	-	-	5,151.00
Benguet	-	8,400.00	-	-	8,400.00
Baguio City	-	8,400.00	-	-	8,400.00
Kalinga	142,219.99	39,246.00	58,349.75	14,733.96	254,549.70
Pinukpuk	-	1,500.00	-	-	1,500.00
City of Tabuk	142,219.99	37,746.00	58,349.75	14,733.96	253,049.70
Mountain Province	98,560.00	-	-	-	98,560.00
Besao	98,560.00	-	-	-	98,560.00

Note: The reflected DSWD assistance only covers the cost of relief items distributed to different affected areas.

Source: DSWD FOs I and CAR

VI. Response Actions and Interventions

a. Standby Funds and Prepositioned Relief Stockpile

OFFICE	STANDBY FUNDS	STOCKPILE			TOTAL STANDBY FUNDS & STOCKPILE
		FAMILY FOOD PACKS		OTHER FOOD AND NON-FOOD ITEMS (FNIs)	
		QUANTITY	TOTAL COST		
TOTAL	106,851,785.10	899,231	580,895,108.55	1,164,841,230.82	1,852,588,124.47
DSWD CO	27,821,289.03		-	-	27,821,289.03
NRLMB NROC	-	54,470	35,768,965.39	228,425,425.96	264,194,391.35
NRLMB VDRC	-	61,662	32,728,598.84	45,919,700.63	78,648,299.47
DSWD FO I	5,000,712.22	57,116	39,982,239.48	56,263,873.01	101,246,824.71
DSWD FO II	5,000,000.00	66,562	29,802,527.03	40,789,572.10	75,592,099.13
DSWD FO III	5,000,000.00	42,012	29,374,456.75	48,901,041.62	83,275,498.37
DSWD FO CALABARZON	5,492,710.00	79,506	49,041,414.53	34,451,777.88	88,985,902.41
DSWD FO MIMAROPA	5,000,000.00	82,795	71,300,500.00	26,367,958.21	102,668,458.21
DSWD FO V	5,000,000.00	84,476	54,221,016.21	129,394,451.33	188,615,467.54
DSWD FO VI	5,000,000.00	13,863	7,356,852.00	43,509,833.00	55,866,685.00
DSWD FO VII	5,000,000.00	53,757	26,431,250.72	48,158,249.87	79,589,500.59
DSWD FO VIII	5,000,000.00	43,076	29,891,271.64	64,836,014.88	99,727,286.52
DSWD FO IX	5,000,000.00	44,650	23,057,753.11	103,860,321.31	131,918,074.42
DSWD FO X	4,196,919.15	31,366	23,417,792.64	64,403,574.56	92,018,286.35
DSWD FO XI	5,000,000.00	43,023	29,885,847.26	49,635,820.47	84,521,667.73
DSWD FO XII	5,000,000.00	43,509	29,666,634.24	65,449,079.38	100,115,713.62
DSWD FO CARAGA	5,000,000.00	48,792	33,951,801.01	32,457,345.70	71,409,146.71
DSWD FO NCR	4,902,936.70	8,194	5,899,680.00	12,361,686.80	23,164,303.50
DSWD FO CAR	4,437,218.00	40,402	29,116,507.70	69,655,504.11	103,209,229.81

Note: The Inventory Summary is as of 01 September 2023, 4PM.

Source: DSWD-DRMB and DSWD-NRLMB

1. Standby Funds

- ₱27.82 million Quick Response Fund (QRF) at the DSWD Central Office.
- ₱79.03 million available in DSWD FOs which may support the relief needs of the families affected by the effects of Southwest Monsoon enhanced by STY "Goring" and STS "Hanna" through inter-FO augmentation.

2. Prepositioned FFPs and Other Relief Items

- 116,132 FFPs available in Disaster Response Centers; of which, 54,470 FFPs are at the National Resource Operations Center (NROC), Pasay City, and 61,662 FFPs are at the Visayas Disaster Resource Center (VDRC), Mandaue City.
- 789,099 FFPs in DSWD FOs which may support the relief needs of the families affected by the effects of Southwest Monsoon enhanced by STY “Goring” and STS “Hanna” through inter-FO augmentation.
- ₱1.16 billion worth of other FNIs at NROC, VDRC, and DSWD FO warehouses.

a. Food and Non-food Items (FNIs)

DSWD FO CAR

DATE	SITUATIONS / ACTIONS UNDERTAKEN
31 August 2023	<ul style="list-style-type: none"> • DSWD FO CAR monitored the delivery of FFPs to be prepositioned at the SWAD Apayao satellite warehouse. • DSWD FO CAR facilitated the unloading of FFPs to be prepositioned at SWAD Abra satellite warehouse. • DSWD FO CAR conducted a quality check of FFPs from NROC.
30 August 2023	<ul style="list-style-type: none"> • DSWD FO CAR facilitated the unloading of FFPs delivered to the FOs Regional Warehouse from NROC. In relation to this, the FO: <ul style="list-style-type: none"> • Mobilized its volunteers to augment in the said unloading; and • Immediately conducted a quality check on the FFPs. • DSWD FO CAR coordinated with NROC on the delivery of FFPs bound to the satellite warehouses in Abra and Apayao.
28 August 2023	<ul style="list-style-type: none"> • DSWD FO CAR facilitated the immediate provision of FNIs to the families and persons displaced in the provinces of Kalinga and Apayao.
27 August 2023	<ul style="list-style-type: none"> • DSWD FO CAR facilitated the unloading of the 18,000 FFPs from NROC to the FO’s Regional Warehouse. In relation to this, the FO: <ul style="list-style-type: none"> • Mobilized its volunteers to augment in the said unloading; and, • Immediately conducted quality check on the FFPs. • DSWD FO CAR coordinated with NROC through NRLMB on the next delivery schedules to Apayao and Abra. • DSWD FO CAR facilitated the provision of FFPs to the evacuation centers in Kalinga.
26 August 2023	<ul style="list-style-type: none"> • DSWD FO CAR provided assistance in unloading 6,000 FFPs at the Regional warehouse and 10 trucks with 15,000 FFPs from NROC arrived in La Trinidad.

DSWD FO I

DATE	SITUATIONS / ACTIONS UNDERTAKEN
30 August 2023	<ul style="list-style-type: none"> • DSWD FO I facilitated the distribution of FFPs to the affected families and individuals in Vigan City, Ilocos Sur.
29 August 2023	<ul style="list-style-type: none"> • DSWD FO I facilitated the release of FFPs intended for the affected families and persons in the 2nd district of Ilocos Sur.
26 August 2023	<ul style="list-style-type: none"> • DSWD FO I assisted the unloading of 21,000 FFPs together with the community volunteers at DSWD Regional Regional Warehouse, Biday, City of San Fernando, La Union. Another 3,000

DATE	SITUATIONS / ACTIONS UNDERTAKEN
	FFPs were also unloaded with the assistance of community volunteers at DSWD Warehouse Urayong, Bauang, La Union.

DSWD FO II

DATE	SITUATIONS / ACTIONS UNDERTAKEN
31 August 2023	<ul style="list-style-type: none"> DSWD FO II augmented FNIs to the municipality of Baggao, Cagayan. DSWD FO II distributed FFPs to the affected families in Sto. Niño, Cagayan.
30 August 2023	<ul style="list-style-type: none"> DSWD FO II delivered FFP as replenishment of prepositioned relief items in Dinapigue, Isabela.
28 August 2023	<ul style="list-style-type: none"> DSWD FO II distributed FFPs in the municipalities of Aparri, Lasam, Gonzaga and Sto. Niño in Cagayan and Reina Mercedes and Maconacon in Isabela. The FO also distributed a Hygiene Kit in Reina Mercedes. DSWD FO II in coordination with its SWADTs and MATs augmented FFPs to the LGUs of Aparri, Gonzaga, and Palanan. DSWD FO II facilitated the hauling of FFPs at the Abulug satellite warehouse for replenishment of relief prepositions to the LGU of Ballesteros in Cagayan. On the same day, the FO also facilitated the hauling of FFPs and RTEFs as replenishment of relief preposition to the LGUs of Alcala, Aparri, and Gattaran also in Cagayan.

DSWD FO CALABARZON

DATE	ACTIVITIES
29 August 2023	<ul style="list-style-type: none"> DSWD FO CALABARZON closely coordinates with the RDRRMC IV-A disaster response agencies to ensure that resources are readily available.

DSWD FO MIMAROPA

DATE	ACTIVITIES
01 September 2023	<ul style="list-style-type: none"> DSWD FO MIMAROPA distributed FNIs to the affected families with damaged houses in Calintaan, Occidental Mindoro
31 August 2023	<ul style="list-style-type: none"> The LGU of Abra De Ilog provided FFPs to the affected families.
29 August 2023	<ul style="list-style-type: none"> DSWD FO MIMAROPA provided augmentation on the delivery of 2,300 FFPs to Mamburao Occidental Mindoro for additional stockpile.
28 August 2023	<ul style="list-style-type: none"> DSWD FO MIMAROPA distributed FFPs in the Municipality of Abra de Ilog, Occidental intended for the families affected by the effects of southwest monsoon enhanced by STY "Goring".

DSWD FO VI

DATE	ACTIVITIES
31 August 2023	<ul style="list-style-type: none"> DSWD FO VI facilitated the release of FFPs in Silay, Negros Occidental.
30 August 2023	<ul style="list-style-type: none"> DSWD FO VI facilitated the release of FFPs to the municipalities of Leganes, Zarraga, Iloilo City, Oton, Tigbauan, Tubungan, and Guimbal in Iloilo. DSWD FO VI Quick Response Team (QRT) continuously facilitate the repacking of FNIs to its Regional Warehouse in Bacolod City.

DATE	ACTIVITIES
29 August 2023	<ul style="list-style-type: none"> DSWD FO VI facilitated the the release of FFPs to the affected families in Bacolod City and Himamaylan City, Negros Occidental. DSWD FO VI distributed FFPs to the affected families in Guimbal, Pavia, and Oton, Iloilo. DSWD FO VI provided FFPs to the affected families in Valderrama, Antique. DSWD FO VI Quick Response Team (QRT) continuously facilitate the repacking of FNIs to its Regional Warehouse in Bacolod City.

b. Camp Coordination and Camp Management (CCCM)

DSWD FO CAR

DATE	SITUATIONS / ACTIONS UNDERTAKEN
31 August 2023	<ul style="list-style-type: none"> DSWD FO CAR continuously conducts monitoring of open evacuation centers in the provinces of the region.

c. Other Activities

DSWD DRMG

DATE	SITUATIONS / ACTIONS UNDERTAKEN
01 September 2023	<ul style="list-style-type: none"> The Disaster Response Management Bureau (DRMB) closely coordinates with the DSWD FOs for significant updates and augmentation requests. DRMB closely coordinates with DOST-PAGASA for significant weather updates and other information relative to Super Typhoon "Goring". All DRMB Quick Response Team (QRT) members and emergency equipment are on standby and ready for deployment. NRLMB ensures the replenishment and availability of FNIs for resource augmentation to DSWD FOs as need arises. NRLMB continuously repacks goods for possible augmentation.
31 August 2023	<ul style="list-style-type: none"> DSWD DRMB attended the weather updating with the NDRRMC, PAGASA and other concerned offices relative to the current weather disturbances affecting the country.
26 August 2023	<ul style="list-style-type: none"> Assistant Secretary for Disaster Response Management Group (DRMG) Marlon A. Alagao together with concerned DSWD FOs, led and convened the meeting on DSWD Disaster Preparedness for Response on the Possible Effects of TY "Goring".
25 August 2023	<ul style="list-style-type: none"> The Disaster Response Management Bureau (DRMB) attended the Pre-Disaster Risk Assessment (PDRA) Analyst meeting relative to TY "Goring".

DSWD FO NCR

DATE	SITUATIONS / ACTIONS UNDERTAKEN
01 September 2023	<ul style="list-style-type: none"> DSWD FO NCR conducts daily monitoring of the weather situation in its operations center. The Quick Response Team Members of DSWD FO NCR are activated and are on standby to respond to any eventualities. DSWD FO NCR continuously coordinates with the local government units (LGUs) through their respective Local Social Welfare and Development Offices (LSWDOs) and with Metro Manila Disaster Risk Reduction and Management Council

DATE	SITUATIONS / ACTIONS UNDERTAKEN
	(MMDRRMC) for reports on incidents requiring augmentation assistance. <ul style="list-style-type: none"> • DSWD FO NCR continuously disseminates disaster information materials to raise awareness in its official social media platforms and the FOs LED Board • Volunteers who are assigned at the DSWD FO NCR Warehouse, in Pasay City are continuously augmenting in the repacking of relief goods. • DSWD FO NCR ensures the availability of FNIs. • DSWD FO NCR ensures the availability of transportation services.
31 August 2023	<ul style="list-style-type: none"> • DSWD FO NCR through the Disaster Response Management Division (DRMD) attended the PAGASA Weather Updating regarding the Southwest Monsoon enhanced by Super Typhoon Goring and Severe Tropical Storm Hanna today organized by the Metro Manila Disaster Risk Reduction and Management Council (MMDRRMC).

DSWD FO CAR

DATE	SITUATIONS / ACTIONS UNDERTAKEN
31 August 2023	<ul style="list-style-type: none"> • DSWD FO CAR continuously coordinates with the affected LGUs and other concerned offices for significant updates and further augmentation requests. • DSWD FO CAR maintains daily monitoring of weather updates and other related information within the area of responsibility (AOR). • DSWD FO CAR ensures the availability of FNIs at the Regional, Satellite, and LGU warehouses. • DSWD FO CAR ensures the availability of transportation and communication services ready for possible deployment if needed.
26 August 2023	<ul style="list-style-type: none"> • DSWD FO CAR activated the Disaster Response Management Division Quick Response Team (QRT) to monitor the movement TY “Goring” at the Regional Operations Center (ROC). • DSWD FO CAR established the Virtual Operations Center with the CRDRRMC member agencies • DSWD FO CAR closely coordinates with the LGUs for additional prepositioning of FNIs to their designated hubs. • DSWD FO CAR conducted strategic prepositioning of relief goods in disaster-prone areas within the Region for immediate response. • DSWD FO CAR coordinates with volunteers and service providers for the hauling of scheduled deliveries of FNIs. • DSWD FO CAR QRTs are on standby, and ready for deployment.
25 August 2023	<ul style="list-style-type: none"> • DSWD FO CAR attended the Cordillera Regional Disaster Risk Reduction and Management Council meeting.

DSWD FO I

DATE	SITUATIONS / ACTIONS UNDERTAKEN
31 August 2023	<ul style="list-style-type: none"> • DSWD FO I closely monitors the current weather situation through DOST-PAGASA and the Regional Disaster Risk Reduction and Management Council (RDRRMC) 1. • DSWD FO I closely coordinated with the Provincial Disaster Risk Reduction and Management Councils (PDRRMCs) and the Provincial Social Welfare and Development Offices (PSWDOs) to monitor the effects of the current weather condition and to ensure the submission of reports when needed. • DSWD FO I ensured the availability of all resources for possible augmentation to affected LGUs.

27 August 2023	<ul style="list-style-type: none"> DSWD FO I monitored the validation of reports on the affected areas including the damaged houses in Ilocos Sur Province. Coordination with the affected LGUs is also being conducted to assess the needs of the displaced families for possible provision of augmentation.
24 August 2023	<ul style="list-style-type: none"> DSWD FO I OIC – Assistant Regional Director Anniely J. Ferrer together with DRMD attended a Pre-Disaster Risk Assessment (PDRA) meeting led by the Office of Civil Defense (OCD) in preparation for the possible effects of TY “Goring”. DSWD FO I continuously repacked FFPs in its Regional Warehouse through the community volunteers from San Juan, La Union. DSWD FO I staff in different Provincial Operations Offices (POOs) closely monitored their respective (AORs) for any eventualities.

DSWD FO II

DATE	SITUATIONS / ACTIONS UNDERTAKEN
01 September 2023	<ul style="list-style-type: none"> DSWD FO II continuously monitors all the identified low-lying areas susceptible to flooding and landslides within the region through the SWADTs and C/MATs. All SWADTs and C/MATs were constantly advised to coordinate with the concerned LGUs through their respective LSWDOs and LDRRMOs for any concern that needs to be addressed. DSWD FO II continuously disseminated all necessary information to the SWADTs and C/MATs in the region. DSWD FO II ensures the availability of FNIs.
31 August 2023	<ul style="list-style-type: none"> DSWD FO II released a memorandum deactivating the duties of Field Office Quick Response Teams (QRTs) and Social Welfare and Development Teams, City and Municipal Action Teams (SWADTs/C/MATs) in the provinces of Isabela, Nueva Vizcaya and Quirino. The SWADTs and C/MATs in the province of Cagayan are continuously monitoring the displaced families currently staying inside evacuation centers for any concern that needs to be addressed by the Field Office;
29 August 2023	<ul style="list-style-type: none"> DSWD FO II Regional Director Lucia Suyu-Alan attended the press briefing convened by the Philippine Information Agency (PIA) and inspected the relief distribution at the evacuation centers in Cagayan and Isabela. DSWD FO II attended the Disaster Response Cluster Meeting convened by the OCD Regional Office II.
28 August 2023	<ul style="list-style-type: none"> DSWD FO II led by Officer-in-Charge Assistant Regional Director for Operations Franco G. Lopez assessed the needs of the affected families and persons in the municipalities of Alcala, Allacapan, Ballesteros, Gattaran, and Lasam in Cagayan. DSWD FO II led by Regional Director Lucia Suyu-Alan together with the Disaster Response Management Division (DRMD) continuously monitors and coordinates with the concerned P/C/MLGUs through their respective P/C/MDRRMOs and P/C/MSWDOs for significant disaster updates and augmentation requests.
26 August 2023	<ul style="list-style-type: none"> DSWD FO II released a memorandum activating the FO Quick Response Teams (QRTs), Provincial/ City/ Municipal Action Teams (P/C/MATs), and Social Welfare Assistance Desk (SWAD) Offices in Batanes, Cagayan and Isabela.
25 August 2023	<ul style="list-style-type: none"> DSWD FO II attended the Pre-Disaster Risk Assessment (PDRA) meeting together with the Office of the Civil Defense Region II in preparation for the possible effects of TY “Goring”.

DSWD FO III

DATE	SITUATIONS / ACTIONS UNDERTAKEN
01 September 2023	<ul style="list-style-type: none"> DSWD FO III continuously monitors the status of the prevailing weather system/s within the region through close coordination with the Philippine warning agencies. DSWD FO III's Rapid Deployment Team of the Disaster Response Management Division (DRMD) is still activated. DSWD FO III ensured the availability of FNIs and continuously facilitated the stockpiling and prepositioning of relief materials in the Regional and Satellite Warehouse.
28 August 2023	<ul style="list-style-type: none"> DSWD FO III attended the PDRA Meeting in preparation for the effects of the prevailing weather system in Central Luzon.

DSWD FO CALABARZON

DATE	SITUATIONS / ACTIONS UNDERTAKEN
01 September 2023	<ul style="list-style-type: none"> DSWD FO CALABARZON through the Disaster Response Information Management Section (DRIMS) of the Disaster Response Management Division (DRMD) conducted an emergency meeting in relation to the current weather situation. DSWD FO CALABARZON provided Technical Assistance on information management to the PSWDOs of the region. DSWD FO CALABARZON's Emergency Operations Center (EOC) and Quick Response Team (QRT) Members remains on alert status to monitor the current weather situation. DSWD FO CALABARZON's EOC continuously conducts weather monitoring through DOST-PAGASA and shares the necessary information to concerned offices. DSWD FO CALABARZON closely coordinates with the RDRRMC IV-A Operations Center and PSWDOs for any significant updates relative to the current weather system. DSWD FO CALABARZON continuously coordinates with the RDRRMC IV-A disaster response agencies to ensure the availability of resources. DSWD FO CALABARZON is ready to support and facilitate assistance once requested by the RDRRMC IV-A and LGUs. DSWD FO CALABARZON advised the Provincial QRTs and City/Municipal Action Teams to monitor their respective Areas of Responsibility (AORs) and constantly coordinate with the concerned LGUs. DSWD FO CALABARZON coordinated with the affected LSWDOs of the different LGUs relative to the immediate needs of the affected families. DSWD FO CALABARZON coordinated with the National Food Authority (NFA) Region IV-A for the schedule of hauling of NFA Rice to increase the available FFPs of the FO. DSWD FO CALABARZON ensured the availability of FNIs.
24 August 2023	<ul style="list-style-type: none"> DSWD FO CALABARZON issued an advisory on the possible activation of the Regional and Provincial QRTs to monitor the effects of TY "Goring".

DSWD FO MIMAROPA

DATE	SITUATIONS / ACTIONS UNDERTAKEN
30 August 2023	<ul style="list-style-type: none"> DSWD FO MIMAROPA is in continuous coordination with the concerned LGUs for significant disaster response updates and any relief of augmentation requests. DSWD FO MIMAROPA's logistical equipment and workforce are on standby.

DATE	SITUATIONS / ACTIONS UNDERTAKEN
	<ul style="list-style-type: none"> ● DSWD FO MIMAROPA maintains coordination with SWAD Team Offices and concerned LGUs for the management of stranded passengers in ports and terminals, if any. ● DSWD FO MIMAROPA's Information and Communications Technology Management Section (ICTMS) is on standby to ensure the availability of a robust communication system. ● DSWD FO MIMAROPA closely coordinates with OCD and RDRRMC MIMAROPA to monitor the areas that may be affected by the weather disturbance, establish response mechanisms, and gather other related updates. ● DSWD FO MIMAROPA ensures the availability of transportation and communication services.
25 August 2023	<ul style="list-style-type: none"> ● DSWD FO MIMAROPA attended the Pre-Disaster Risk Assessment (PDRA) Analyst Group meeting. ● DSWD FO MIMAROPA alerted the SWAD Team Offices to monitor daily local weather conditions and related eventualities and ensure the provision of information to all concerned offices, divisions, sections, and units. ● DSWD FO MIMAROPAs expanded Regional/Provincial/City/Municipal (R/P/C/M) QRTs are on-call status together with special projects staff on a 24/7 basis for possible activation of the Operations Center to respond in case any untoward incident and eventualities are reported.

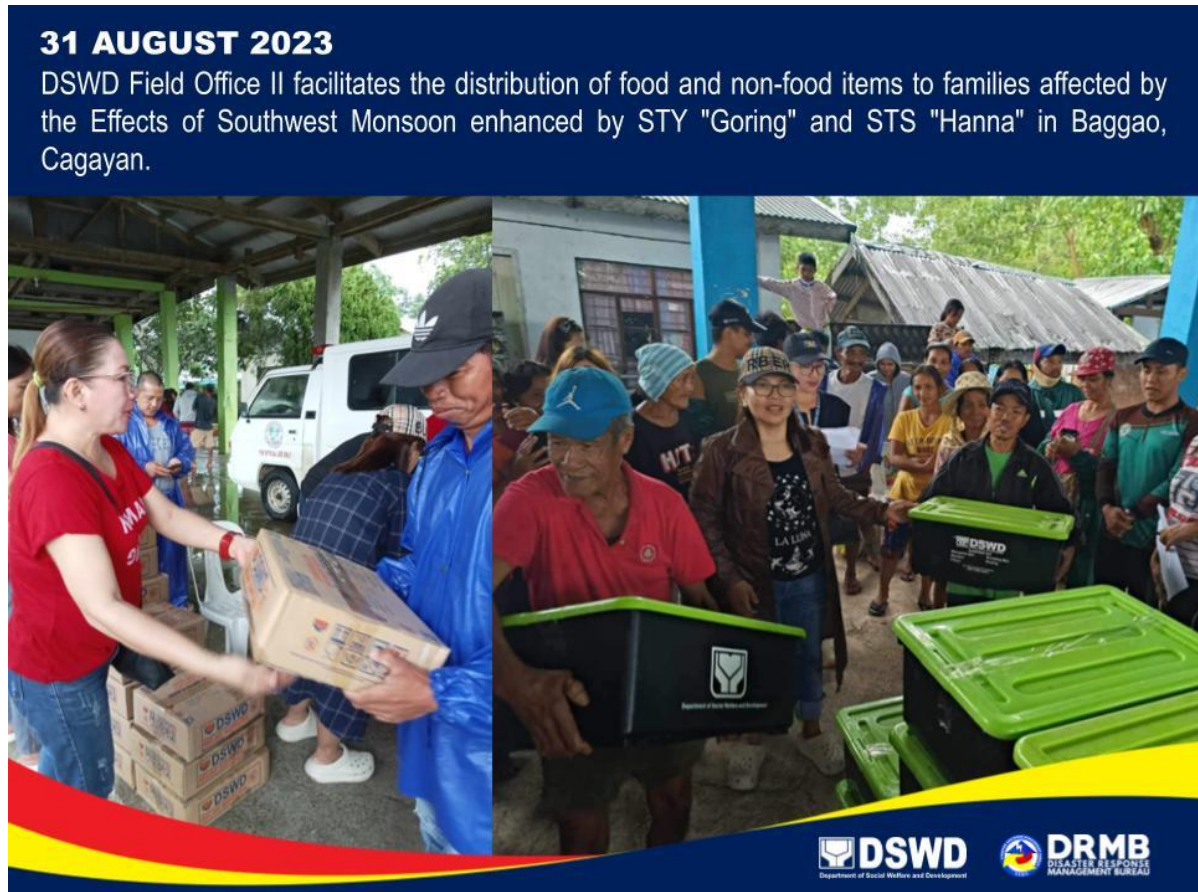
DSWD FO VI

DATE	ACTIVITIES
31 August 2023	<ul style="list-style-type: none"> ● DSWD FO VI continuously coordinates with the affected LGUs through their Local Social Welfare and Development Offices (LSWDOs) and other concerned offices for significant updates and further relief augmentation requests. ● DSWD FO VI attended the weather updating with the RDRRMC and concerned LDRRMCs.

DSWD FO VII

DATE	ACTIVITIES
29 August 2023	<ul style="list-style-type: none"> ● DSWD FO VII coordinated with the LSWDO to collect vital information and any relief augmentation requests.

VII. Photo Documentation



This report is a continuation of the DSWD DROMIC Reports on STY "Goring" and the Effects of Southwest Monsoon enhanced by STY Goring. The Disaster Response Operations Monitoring and Information Center (DROMIC) of DSWD-DRMB is closely coordinating with DSWD FOs for significant disaster response updates and assistance provided.

Prepared by:

CATHLYN B. SUIZO
DIANE C. PELEGRINO
JEM ERIC F. FAMORCAN
NIEZZA MAE P. ORPANO
AARON JOHN B. PASCUA
EZEQUIEL S. MACALANDA
PHIL JOBERT A. ZALDIVAR
MARIE JOYCE G. RAFANAN
JOANNA CAMILLE R. JACINTO-LIZARDO

Released by:

RODEL V. CABADDU