

DSWD DROMIC Report #2 on the Effects of Tropical Storm “Enteng” and Southwest Monsoon

as of 02 September 2024, 6AM

I. Situation Overview

Issued on 02 September 2024 at 5:00 AM, “Enteng” slightly intensifies as it decelerates over the coastal waters of Vinzons, Camarines Norte.

HAZARDS AFFECTING LAND AREAS

Heavy Rainfall Outlook

Forecast accumulated rainfall: Today

- > 200 mm: Camarines Norte, Camarines Sur, Albay, Polillo Island, and the southern portion of mainland Quezon
- 100-200 mm: Aurora, the rest of Quezon, Catanduanes, Masbate, and Sorsogon
- 50-100 mm: Isabela, Quirino, Bulacan, Metro Manila, the rest of CALABARZON, Marinduque, and Romblon

Forecast accumulated rainfall: Tomorrow (3 September)

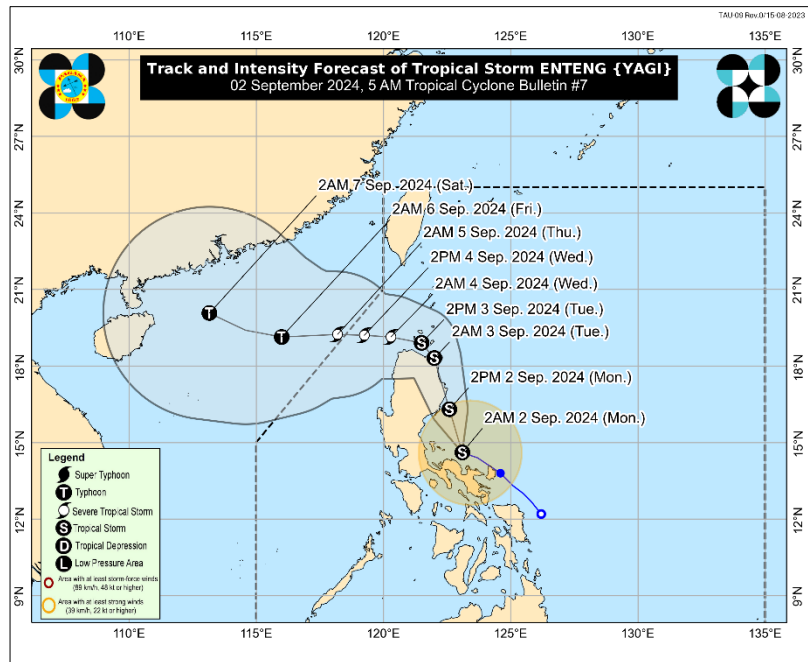
- 100-200 mm: Isabela, Cagayan, Abra, Apayao, and Ilocos Norte
- 50-100 mm: Aurora and the rest of Ilocos Region, the rest Cordillera Administrative Region, and mainland Cagayan Valley

Forecast accumulated rainfall: Wednesday (4 September)

- 100-200 mm: Babuyan Islands, Apayao, Abra, Ilocos Norte, and Ilocos Sur
- 50-100 mm: Batanes, mainland Cagayan, and the rest of Cordillera Administrative Region and Ilocos Region.

Forecast rainfall are generally higher in elevated or mountainous areas. Under these conditions, flooding and rain induced landslides are expected especially in areas that are highly or very highly susceptible to these hazards as identified in official hazard maps and in localities that experienced considerable amounts of rainfall for the past several days.

Furthermore, the enhanced Southwest Monsoon will bring moderate to intense rainfall in other areas of Luzon and Visayas (especially along the western portions). For more



information, refer to Weather Advisory No. 4 issued at 11:00 PM yesterday.

Severe Winds

The wind signals warn the public of the general wind threat over an area due to the tropical cyclone. Local winds may be slightly stronger/enhanced in coastal and upland/mountainous areas exposed to winds. Winds are less strong in areas sheltered from the prevailing wind direction

- Minor to moderate impacts from strong winds are possible within any of the localities where Wind Signal No. 2 is hoisted.
- Minimal to minor impacts from strong winds are possible within any of the areas under Wind Signal No. 1.

The highest possible Wind Signal that may be hoisted during the passage of “Enteng” is Wind Signal No. 3. The enhanced Southwest Monsoon will also bring strong to gale-force gusts over the following areas (especially in coastal and upland areas exposed to winds):

- Today: Ilocos Region, Zambales, Bataan, Pampanga, Aurora, Bulacan, Metro Manila, CALABARZON, MIMAROPA, Bicol Region, and Visayas
- Tomorrow (3 September): Zambales, Bataan, Aurora, Bulacan, Metro Manila, CALABARZON, MIMAROPA, Bicol Region, and Visayas.
- Wednesday (4 September): Zambales, Bataan, Aurora, Bulacan, Metro Manila, CALABARZON, MIMAROPA, Bicol Region, and Western Visayas

HAZARDS AFFECTING COASTAL WATERS

In the next 24 hours, “Enteng” and the enhanced Southwest Monsoon will bring the following conditions over the coastal waters of the country:

- Gale Warning is in effect over the eastern seaboard of Luzon and the southern seaboard of Southern Luzon. Sea travel is risky for small seacrafts, including all types of motor bancas. For more information, refer to Gale Warning No. 2 issued at 5:00 AM today.
- Moderate to rough seas over the northern seaboard of Northern Luzon and the western seaboard of Central Luzon (1.5 to 3.5 m), the western seaboard of Southern Luzon and the seaboard of Western Visayas (1.5 to 3.0 m). Mariners of small seacrafts, including all types of motor bancas, are advised not to venture out to sea under these conditions, especially if inexperienced or operating ill-equipped vessels.
- Slight to moderate seas are expected over the rest of the country (1.0 to 2.5 m). Mariners of motor bancas and similarly sized vessels are advised to take precautionary measures while venturing out to sea and, if possible, avoid navigation under these conditions.

TRACK AND INTENSITY OUTLOOK

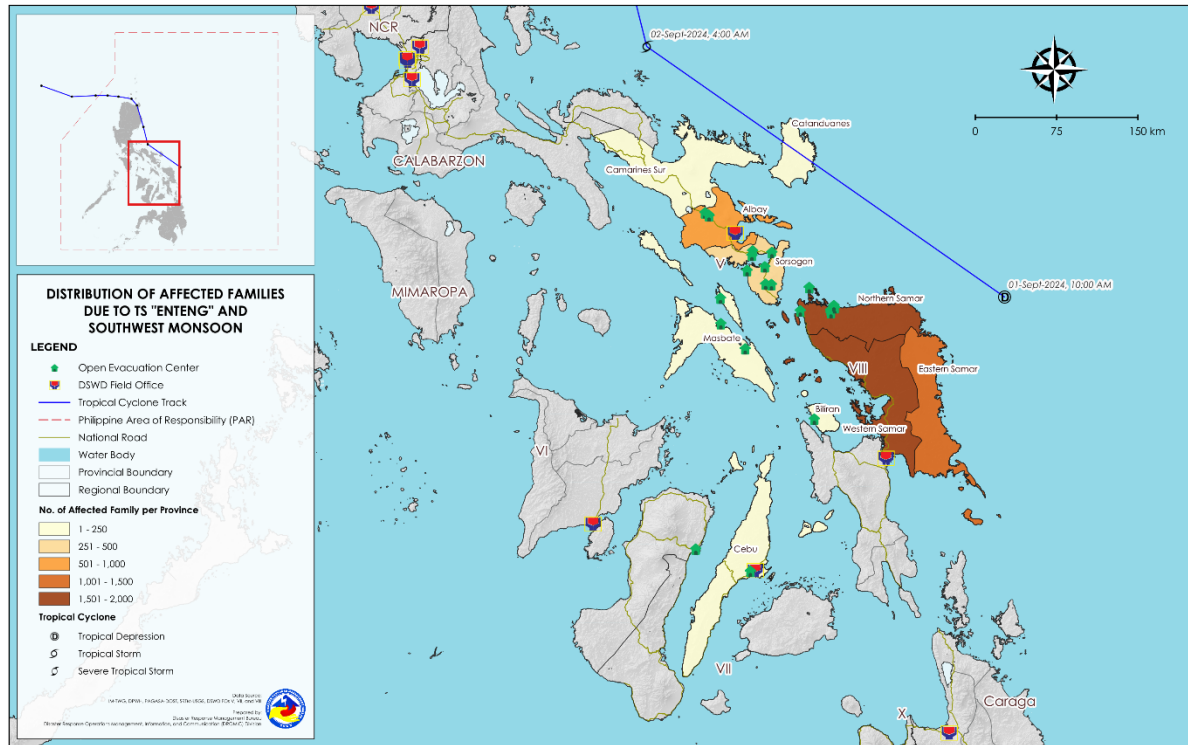
- “Enteng” is forecast to move generally northwestward in the next 24 hours. “Enteng” may possibly make landfall over Isabela or Cagayan this afternoon or tonight. Shall the forecast track shift further to the west, landfall over the northern portion of Aurora is not ruled out.
- From tomorrow early morning (3 September), “Enteng” will generally turn west northwestward. Possible landfall over Babuyan Islands is also not ruled out. A period of deceleration from tomorrow to Wednesday (4 September) is expected while “Enteng” is slowly intensifying over Luzon Strait. “Enteng” will continue to move west northwestward while accelerating and is expected to exit the Philippine Area of Responsibility by Wednesday evening to Thursday early morning (5 September).
- There may be a further westward shift in the track forecast due to the developing ridge of high pressure north of “Enteng”, which may increase rainfall amounts over mainland Luzon.
- “Enteng” is forecast to maintain tropical storm category until Tuesday and will intensify into a severe tropical storm by Wednesday. It may also reach a peak category of typhoon by Thursday or Friday. Further intensification over the Philippine Sea is still likely due to favorable conditions

The center of the eye was estimated based on all available data over the coastal waters of Vinzons, Camarines Norte (14.7 °N, 123.0 °E) moving West Northwestward at 10 km/h with maximum sustained winds of 75 km/h near the center and gustiness of up to 90 km/h.

Source: DOST-PAGASA Tropical Cyclone Bulletin #7

II. Status of Affected Areas and Population

A total of **6,052 families** or **24,043 persons** are affected in **76 barangays** in **Regions V, VII, and VIII** (see Annex A).



III. Status of Displaced Population

a. Inside Evacuation Center

There are **909 families** or **3,736 persons** currently taking temporary shelter in **31 evacuation centers** in **Regions V, VII, and VIII** (see Annex B).

b. Outside Evacuation Center

There are **28 families** or **100 persons** temporarily staying with their relatives or friends (see Annex E).

c. Total Displaced Population

There are **937 families** or **3,836 persons** displaced in **Regions V, VII, and VIII** (see Annex F).

IV. Damaged Houses

A total of **10 houses** were damaged; of which, **nine (9)** are **totally damaged** and **one (1)** is **partially damaged** in **Region VII** (see Annex G).

V. Cost of Humanitarian Assistance Provided

A total of **₱415,321.00** worth of assistance was provided to the affected families composed of **₱410,950.00** from **DSWD** and **₱4,371.00** from the **Local Government Units (LGUs)** (see Annex H).

VI. Response Actions and Interventions

a. Standby Funds and Prepositioned Relief Stockpile

OFFICE	STANDBY FUNDS	STOCKPILE			TOTAL STANDBY FUNDS & STOCKPILE
		FAMILY FOOD PACKS		OTHER FOOD AND NON-FOOD ITEMS (FNIs)	
		QUANTITY	TOTAL COST		
TOTAL	90,158,637.53	1,748,533	1,403,309,508.50	1,217,350,264.68	2,710,818,410.71
DSWD CO	43,118,137.53	-	-	-	43,118,137.53
NRLMB NROC	-	70,698	39,314,382.16	280,365,908.57	319,680,290.73
NRLMB VDRC	-	170,154	150,677,631.08	29,234,502.80	179,912,133.88
DSWD FO V	3,000,000.00	131,243	95,621,396.08	118,921,592.90	217,542,988.98
DSWD FO VII	3,000,000.00	62,969	43,781,712.00	50,784,294.30	97,566,006.30
DSWD FO VIII	3,000,000.00	91,138	78,713,841.21	57,200,350.75	138,914,191.96
Other FOs	38,040,500.00	1,222,331	995,200,545.97	680,843,615.36	1,714,084,661.33

Note: The Inventory Summary is as of 02 September 2024, 4PM.

Source: DSWD-DRMB and DSWD-NRLMB

1. Standby Funds

- ₱43.12 million Quick Response Fund (QRF) at the DSWD Central Office.
- ₱9 million available at DSWD FOs V, VII, and VIII.
- ₱38.04 million available in other DSWD FOs which may support the relief needs of the families affected by the effects of “Enteng” and the Southwest Monsoon.

2. Prepositioned FFPs and Other Relief Items

- 240,852 FFPs available in Disaster Response Centers; of which, 70,698 FFPs are at the National Resource Operations Center (NROC), Pasay City and 170,154 FFPs are at the Visayas Disaster Resource Center (VDRC), Mandaue City.
- 285,350 FFPs available at DSWD FOs V, VII, and VIII.
- 1,222,331 FFPs in other DSWD FOs which may support the relief needs of the families affected by the effects of “Enteng” and the Southwest Monsoon.
- ₱1.22 billion worth of other FNIs at NROC, VDRC, and all DSWD FOs warehouses.

b. Food and Non-food Items (FNIs)

DSWD FO V

DATE	SITUATIONS / ACTIONS UNDERTAKEN
01 September 2024	<ul style="list-style-type: none"> DSWD FO V facilitated the provision of FFPs to the affected families in Polangui, Albay.

DSWD FO VIII

DATE	SITUATIONS / ACTIONS UNDERTAKEN
01 September 2024	<ul style="list-style-type: none"> DSWD FO VIII dispatched FFPs to the province of Northern Samar intended for replenishment of the prepositioned FFPs in the municipalities of Palapag, Laoang, and San Roque in preparation for the effects of "Enteng" and the Southwest Monsoon. DSWD FO VIII ensures the availability of prepositioned FNIs across the region.

c. Internally Displaced Person (IDP) Protection

DSWD FO V

DATE	SITUATIONS / ACTIONS UNDERTAKEN
01 September 2024	<ul style="list-style-type: none"> DSWD FO V ensured the safety and protection of the Locally Stranded Individuals (LSIs) particularly women and children, coordinated with the LGUs for the visibility of security personnel and members of the Camp Management Teams (CMT), and provided food to the LSIs.

d. Camp Coordination and Camp Management (CCCM)

DSWD FO V

DATE	SITUATIONS / ACTIONS UNDERTAKEN
01 September 2024	<ul style="list-style-type: none"> DSWD FO V through its Disaster Response Management (DRMD) Division issued a memorandum to the LGUs on the activation of the CCCM and Internally Displaced Persons Protection (IDPP) clusters. Through the memorandum, DSWD FO V encouraged the LGUs on the following: <ul style="list-style-type: none"> Be prepared relative to CCCM and IDPP; Review their respective Camp Management Plans; and, Be ready to evacuate the vulnerable population as needs arises.

DSWD FO VIII

DATE	SITUATIONS / ACTIONS UNDERTAKEN
01 September 2024	<ul style="list-style-type: none"> DSWD FO VIII closely coordinated with the Local Social Welfare and Development Offices (LSWDOs) and Local Disaster Risk Reduction Management Offices (LDRRMOs) on the monitoring of the Internally Displaced Persons (IDPs) inside the evacuation centers.

e. Other Activities

DSWD DRMG

DATE	SITUATIONS / ACTIONS UNDERTAKEN
02 September 2024	<ul style="list-style-type: none"> Disaster Response Management Bureau (DRMB) closely coordinates with the DSWD Field Offices (FOs) for significant disaster response updates relative to the effects of “Enteng” and the Southwest Monsoon. DRMB closely coordinates with DOST-PAGASA for significant weather updates and other related information relative to the effects “Enteng” and the Southwest Monsoon. National Resource and Logistics Management Bureau (NRLMB) ensures the replenishment and availability of FNIs for resource augmentation to DSWD FOs as need arises.
01 September 2024	<ul style="list-style-type: none"> DSWD Disaster Response Management Group (DRMG) Undersecretary Diana Rose Cajipe together with DSWD Disaster Response Management Bureau (DSWD-DRMB) Director Michael Christopher R. Mathay attended the National Disaster Risk Reduction and Management Council (NDRRMC) Pre-Disaster Risk Assessment (PDRA) meeting in connection with the effects of “Enteng” and the Southwest Monsoon.
31 August 2024	<ul style="list-style-type: none"> DRMG Undersecretary Diana Rose Cajipe led the DSWD Preparedness Meeting together with DRMG Assistant Secretary Irene Dumlao, and Disaster Response Management Bureau (DRMB) Director Michael Cristopher Mathay with DSWD FOs on the Low Pressure Area (LPA) and Southwest Monsoon to assess the Department’s preparedness in terms of resources and strategies for disaster response.

DSWD FO I

DATE	SITUATIONS / ACTIONS UNDERTAKEN
01 September 2024	<ul style="list-style-type: none"> DSWD FO I Disaster Response Management Division (DRMD) attended the National Disaster Risk Reduction and Management Council (NDRRMC) Pre-Disaster Risk Assessment (PDRA) meeting in connection with the effects of Tropical Depression “Enteng” and Southwest Monsoon. DSWD FO I closely coordinated with DOST-PAGASA for significant weather updates and other related information relative to the effects of Tropical Depression “Enteng” and the Southwest Monsoon. DSWD FO I closely coordinated with all Local Disaster Risk Reduction and Management Office (LDRRMO) and Local Social Welfare and Development Office (LSWDO) to monitor their respective areas of responsibility (AORs). DSWD FO I Incident Management Team (IMT) members are on standby alert for possible activation.

DSWD FO V

DATE	SITUATIONS / ACTIONS UNDERTAKEN
01 September 2024	<ul style="list-style-type: none"> DSWD FO V through its Disaster Response Management Division (DRMD) - Disaster Response Information Management Section (DRIMS) attended the Bicol Regional Disaster Risk Reduction and Management Council (RDRRMC) Pre-Disaster Risk Assessment (PDRA) Meeting. DSWD FO V issued a memorandum activating the Quick Response Teams (QRTs) in all the provinces of Bicol Region.

DATE	SITUATIONS / ACTIONS UNDERTAKEN
	<ul style="list-style-type: none"> • DSWD FO V through its DRMD, Regional QRTs, and Social Welfare and Development (SWAD) Team Leaders closely monitored the weather updates from DOST-PAGASA and through all available sources. • DSWD FO V through its DRMD closely coordinated with the Provincial, City, and Municipal SWAD, Local Social Welfare and Development Offices (LSWDOs), Local Disaster Risk Reduction Management Offices (LDRRMOs) in monitoring their respective areas of responsibility (AORs). • DSWD FO V through its Response Unit ensures the availability of FNIs. • All DRMD staff of DSWD FO V remains on standby alert.
31 August 2024	<ul style="list-style-type: none"> • DSWD FO V led by Regional Director Normal S. Laurio and other DRMD personnel attended the Preparedness for Response Meeting convened by the DSWD Disaster Response Management Group (DRMG).

DSWD FO VII

DATE	SITUATIONS / ACTIONS UNDERTAKEN
01 September 2024	<ul style="list-style-type: none"> • DSWD FO VII closely coordinated with the affected LGUs and other concerned offices for significant updates and for any request for augmentation. • DSWD FO VII through its Disaster Response Management Division (DRMD) - Disaster Response Information Management Section (DRIMS) closely monitored the weather updates from DOST-PAGASA and disseminates all necessary information to the Provincial / City / Municipal Action Teams (P/C/MATs). • DSWD FO VII issued a memorandum to all its Regional Quick Response Team (QRT) Members to monitor their respective areas and remain on standby for possible response. • DSWD FO VII spearheaded by Regional Director Shalain Marie S. Lucero participated in the special Regional Disaster Risk Reduction Management Council (RDRRMC) 7 meeting convened by OCD 7. • DSWD FO VII ensures the availability of FNIs.
31 August 2024	<ul style="list-style-type: none"> • DSWD FO VII Regional Director Shalaine Marie S. Lucero along with other DRMD personnel attended the Preparedness for Response Meeting convened by the DSWD Disaster Response Management Group (DRMG).

DSWD FO VIII

DATE	SITUATIONS / ACTIONS UNDERTAKEN
01 September 2024	<ul style="list-style-type: none"> • DSWD FO VIII closely monitored weather updates from DOST-PAGASA and any untoward incidents on the ground due to the prevailing weather disturbance. • DSWD FO VIII conducted a Regional Quick Response Team (QRT) meeting relative to the preparation on the effects of "Enteng" and the Southwest Monsoon in the region. • DSWD FO VIII QRT members are on standby for activation as needs arises. • DSWD FO VIII closely monitored and coordinated with the Provincial / City / Municipal Action Teams (P/C/MATs), SFOs, City/Municipality Disaster Risk Reduction Management Offices (C/MDRRMOs), City /Municipal Social Welfare Development Offices (C/MSWDOs), for significant disaster updates and any relief augmentation requests.

DATE	SITUATIONS / ACTIONS UNDERTAKEN
31 August 2024	<ul style="list-style-type: none"> ● DSWD FO VIII ensures the availability of FNIs. ● DSWD FO VIII through DRMD attended the Preparedness for Response Meeting on the Low Pressure Area and the Prevailing Southwest Monsoon, led by the DRMG.

DSWD FO X

DATE	SITUATIONS / ACTIONS UNDERTAKEN
31 August 2024	<ul style="list-style-type: none"> ● DSWD FO X closely coordinated with all LGUs and other concerned offices in monitoring their respective areas of responsibility (AORs). ● DSWD FO X ensured the availability of FNIs at any given time.

Annexes

Annex A. Number of Affected Families / Persons

REGION / PROVINCE / MUNICIPALITY	NUMBER OF AFFECTED		
	Barangays	Families	Persons
GRAND TOTAL	76	6,052	24,043
REGION V	23	1,364	4,124
Albay	12	843	3,426
<i>Daraga (Locsin)</i>	1	7	18
<i>Guinobatan</i>	2	10	37
<i>Libon</i>	1	357	1,785
<i>Pio Duran</i>	1	22	150
<i>Polangui</i>	7	410	1,391
<i>City of Tabaco</i>	-	37	45
Camarines Sur	-	4	14
<i>Pasacao</i>	-	4	14
Catanduanes	-	4	4
<i>San Andres (Calolbon)</i>	-	4	4
Masbate	3	54	112
<i>Esperanza</i>	1	2	7
<i>City of Masbate</i>	1	37	50
<i>Monreal</i>	1	12	43
<i>San Jacinto</i>	-	3	12
Sorsogon	8	459	568
<i>Bulan</i>	-	24	24
<i>Irosin</i>	2	7	29
<i>Juban</i>	1	4	14
<i>Magallanes</i>	1	11	60
<i>Matnog</i>	1	333	333
<i>Pilar</i>	-	66	66
<i>City of Sorsogon</i>	3	14	42
REGION VII	3	14	63
Cebu City	3	14	63
REGION VIII	50	4,674	19,856
Biliran	2	4	8
<i>Naval</i>	2	4	8
Eastern Samar	12	1,394	5,576
<i>Can-Avid</i>	9	575	2,300
<i>San Policarpo</i>	2	55	220
<i>Taft</i>	1	764	3,056
Northern Samar	16	1,602	7,576
<i>Allen</i>	1	16	62
<i>Biri</i>	1	12	48
<i>Bobon</i>	4	30	120
<i>Lavezares</i>	6	1,170	5,850
<i>Lope de Vega</i>	1	20	80
<i>Las Navas</i>	2	335	1,340
<i>San Roque</i>	1	19	76
Western Samar	20	1,674	6,696
<i>Gandara</i>	20	1,674	6,696

Notes: The affected population in Camarines Sur and Catanduanes are Locally Stranded Individuals (LSIs). Ongoing assessment and validation. Ongoing assessment and validation.

Source: DSWD FOs

Annex B. Number of Displaced Families / Persons Inside Evacuation Center

REGION / PROVINCE / MUNICIPALITY	NUMBER OF EVACUATION CENTERS (ECs)		NUMBER OF DISPLACED INSIDE ECs			
	CUM	NOW	Families		Persons	
			CUM	NOW	CUM	NOW
GRAND TOTAL	31	31	909	909	3,736	3,736
REGION V	21	21	838	838	3,452	3,452
Albay	12	12	786	786	3,242	3,242
<i>Daraga (Locsin)</i>	1	1	7	7	18	18
<i>Libon</i>	1	1	357	357	1,785	1,785
<i>Pio Duran</i>	2	2	12	12	48	48
<i>Polangui</i>	8	8	410	410	1,391	1,391
Masbate	3	3	16	16	65	65
<i>Esperanza</i>	1	1	2	2	7	7
<i>City of Masbate</i>	1	1	2	2	15	15
<i>Monreal</i>	1	1	12	12	43	43
Sorsogon	6	6	36	36	145	145
<i>Irosin</i>	1	1	7	7	29	29
<i>Juban</i>	1	1	4	4	14	14
<i>Magallanes</i>	1	1	11	11	60	60
<i>City of Sorsogon</i>	3	3	14	14	42	42
REGION VII	1	1	9	9	43	43
Cebu City	1	1	9	9	43	43
REGION VIII	9	9	62	62	241	241
Biliran	1	1	3	3	7	7
<i>Naval</i>	1	1	3	3	7	7
Eastern Samar	1	1	1	1	4	4
<i>San Policarpo</i>	1	1	1	1	4	4
Northern Samar	7	7	58	58	230	230
<i>Allen</i>	1	1	16	16	62	62
<i>Biri</i>	2	2	12	12	48	48
<i>Bobon</i>	4	4	30	30	120	120

Note: Ongoing assessment and validation.

Source: DSWD FOs

Annex C. Sex & Age Distribution of IDPs Inside Evacuation Centers

REGION / PROVINCE / MUNICIPALITY	SEX & AGE DISTRIBUTION of IDPs INSIDE ECS									
	INFANT 0-6mos	TODDLERS 7 months- 2 y/o	PRESCHOOLERS 3-5 y/o	SCHOOL AGE 6-12 y/o		TEENAGE 13-17 y/o		ADULT 18-59 y/o		Elderly 60 and above
	Female NOW	Male NOW	Female NOW	Male NOW	Female NOW	Male NOW	Female NOW	Male NOW	Female NOW	Female NOW
GRAND TOTAL	1	1	1	4	3	1	7	22	14	7
REGION V	1	1	1	2	3	1	3	1	3	2
Albay	1	1	1	2	3	1	3	1	3	2
<i>Daraga (Locsin)</i>	1	1	1	2	3	1	3	1	3	2
REGION VII	-	-	-	2	-	-	4	21	11	5
Cebu City	-	-	-	2	-	-	4	21	11	5

Note: This version reflects the available sex and age-disaggregated data of the IDPs inside the evacuation centers (ECs). The DSWD FOs in coordination with the affected LGUs are continuously gathering data per sex and age breakdown of the displaced population inside ECs. Ongoing assessment and validation being conducted.

Source: DSWD FOs

Annex D. Sectoral Distribution of IDPs inside ECs

REGION / PROVINCE / MUNICIPALITY	PREGNANT NOW	LACTATING MOTHERS NOW
GRAND TOTAL	1	2
REGION VIII	1	2
Biliran	1	2
<i>Naval</i>	1	2

Note: The DSWD FOs in coordination with the affected LGUs are continuously gathering data on the sectoral breakdown of the displaced population inside the evacuation centers.

*Ongoing assessment and validation being conducted.

Source: DSWD FOs

Annex E. Number of Displaced Families / Persons Outside Evacuation Center

REGION / PROVINCE / MUNICIPALITY	NUMBER OF DISPLACED OUTSIDE ECs			
	Families		Persons	
	CUM	NOW	CUM	NOW
GRAND TOTAL	28	28	100	100
REGION V	3	3	3	3
Sorsogon	3	3	3	3
<i>Matnog</i>	3	3	3	3
REGION VII	5	5	20	20
Cebu City	5	5	20	20
REGION VIII	20	20	77	77
Biliran	1	1	1	1
<i>Naval</i>	1	1	1	1
Northern Samar	19	19	76	76
<i>San Roque</i>	19	19	76	76

Note: Ongoing assessment and validation.

Source: DSWD FOs

Annex F. Total Number of Displaced Families / Persons

REGION / PROVINCE / MUNICIPALITY	NUMBER OF DISPLACED TOTAL			
	Families		Persons	
	CUM	NOW	CUM	NOW
GRAND TOTAL	937	937	3,836	3,836
REGION V	841	841	3,455	3,455
Albay	786	786	3,242	3,242
<i>Daraga (Locsin)</i>	7	7	18	18
<i>Libon</i>	357	357	1,785	1,785
<i>Pio Duran</i>	12	12	48	48
<i>Polangui</i>	410	410	1,391	1,391
Masbate	16	16	65	65
<i>Esperanza</i>	2	2	7	7
<i>City of Masbate</i>	2	2	15	15
<i>Monreal</i>	12	12	43	43
Sorsogon	39	39	148	148
<i>Irosin</i>	7	7	29	29
<i>Juban</i>	4	4	14	14
<i>Magallanes</i>	11	11	60	60
<i>Matnog</i>	3	3	3	3
<i>City of Sorsogon</i>	14	14	42	42
REGION VII	14	14	63	63
Cebu City	14	14	63	63
REGION VIII	82	82	318	318
Biliran	4	4	8	8
<i>Naval</i>	4	4	8	8
Eastern Samar	1	1	4	4
<i>San Policarpo</i>	1	1	4	4
Northern Samar	77	77	306	306
<i>Allen</i>	16	16	62	62
<i>Biri</i>	12	12	48	48
<i>Bobon</i>	30	30	120	120
<i>San Roque</i>	19	19	76	76

Note: Ongoing assessment and validation.

Source: DSWD FOs

Annex G. Number of Damaged Houses

REGION / PROVINCE / MUNICIPALITY	NO. OF DAMAGED HOUSES		
	Total	Totally	Partially
GRAND TOTAL	10	9	1
REGION VII	10	9	1
Cebu City	10	9	1

Note: Ongoing assessment and validation.

Source: DSWD FOs

Annex H. Cost of Assistance Provided to Affected Families / Persons

REGION / PROVINCE / MUNICIPALITY	COST OF ASSISTANCE				
	DSWD	LGU	NGOs	OTHERS	GRAND TOTAL
GRAND TOTAL	410,950.00	4,371.00	-	-	415,321.00
REGION V	410,950.00	4,371.00	-	-	415,321.00
Albay	410,950.00	4,371.00	-	-	415,321.00
Polangui	410,950.00	-	-	-	410,950.00
City of Tabaco	-	4,371.00	-	-	4,371.00

Note: The reflected DSWD assistance covers the cost of food and non-food items (FNIs) provided to the affected families.

Source: DSWD FOs

Annex I. Photo Documentation

02 SEP 2024

DSWD, through its Disaster Response Command Center (DRCC), continuously monitors, coordinates, and collaborates with the DSWD Field Offices (FOs), the National Disaster Risk Reduction and Management Operations Center (NDRRMOC), and other concerned agencies, offices and stakeholders relative to the effects of "Enteng" and the Southwest Monsoon.



DSWD DROMIC

02 Sep 2024

DSWD, through its Visayas Disaster Resource Center (VDRC) ensures the replenishment and availability of FNIs for resource augmentation to DSWD FOs as need arises.



DSWD DROMIC

**01
SEP
2024**


DSWD Field Office V in coordination with the Provincial Government of Catanduanes, distributes hot meals to stranded passengers at Tabaco Port due to the effects of "Enteng" and the Southwest Monsoon.



Photos source: DSWD Field Office V

**01
SEP
2024**

DSWD Field Office VIII conducts Regional Quick Response Team (QRT) Meeting relative to the preparation to the possible effects of "Enteng" and the Southwest Monsoon in Eastern Visayas.



**01
SEP
2024**

DSWD Field Office VIII through its Quick Response Team (QRT) joins the Northern Samar Provincial Disaster Risk Reduction and Management Council (NDRRMC) meeting relative to the effects of "Enteng" and the Southwest Monsoon.



**01
SEP
2024**

DSWD Field Office VIII activates its Quick Response Team (QRT) in response to the Effects of "Enteng" and the Southwest Monsoon ensuring all available resources are ready for immediate distribution to families that will be affected.



The Disaster Response Operations Management, Information, and Communication (DROMIC) Division of DSWD-DRMB is closely coordinating with DSWD FOs for significant disaster response updates and assistance provided.

Prepared by:

PRINCE A. LEE
JOANNA YSABELLA S. TINGIN

Released by:

AARON JOHN B. PASCUA