

# DSWD DROMIC Report #9 on the Effects of Southwest Monsoon, Tropical Storm "Ferdie", and Tropical Depression "Gener" as of 17 September 2024, 6PM

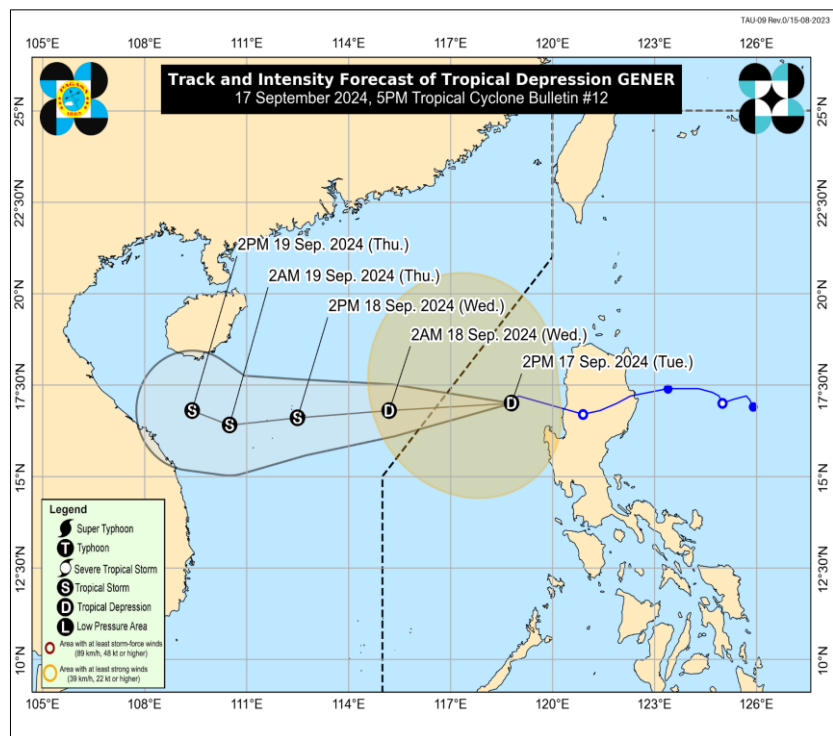
## I. Situation Overview

Issued on 17 September 2024 at 5:00 PM, Tropical Depression "Gener" continues to move westward over the West Philippine Sea.

### HAZARDS AFFECTING LAND AREAS

#### Heavy Rainfall Outlook

Refer to Weather Advisory No. 29 issued at 5:00 PM today for the heavy rainfall outlook due to Tropical Depression "Gener" and the Southwest Monsoon enhanced by "Gener" and Tropical Storm Pulasan.



#### Severe Winds

The wind signals warn the public of the general wind threat over an area due to the tropical cyclone. Local winds may be slightly stronger/enhanced in coastal and upland/mountainous areas exposed to winds. Winds are less strong in areas sheltered from the prevailing wind direction.

- Minimal to minor impacts from strong winds are possible within any of the areas under Wind Signal No. 1.

The Southwest Monsoon enhanced by "Gener" and "Pulasan" will also bring strong to gale-force gusts over the following areas (especially in coastal and upland areas exposed to winds):

- Today: Batanes, MIMAROPA, Bicol Region, Visayas, and Mindanao.
- Tomorrow (18 September): Zambales, Bataan, Pampanga, Bulacan, Metro Manila, CALABARZON, MIMAROPA, Bicol Region, Visayas, and Mindanao.

- Thursday (19 September): Isabela, Aurora, Pangasinan, Zambales, Bataan, Metro Manila, CALABARZON, MIMAROPA, Bicol Region, and Western Visayas

## HAZARDS AFFECTING COASTAL WATERS

### 24-Hour Sea Condition Outlook

Gale Warning is in effect over several coastal waters in the western seaboard of Southern Luzon and the western and central seaboards of Visayas. For more information, refer to Gale Warning No. 7 issued at 5:00 PM today. Sea travel in these waters is risky for small seacrafts, including all types of motorbancas.

Up to rough seas over the following coastal waters outside Gale Warning areas:

- 1.0 to 3.5 m: The northern seaboards of Ilocos Region, Cagayan Valley, Zamboanga Peninsula and Northern Mindanao, the seaboard of Caraga Region; the eastern seaboards of Davao Region and Eastern Visayas; the southern seaboards of Negros Island Region, Central Visayas, and Eastern Visayas
- Mariners of small seacrafts, including all types of motorbancas, are advised not to venture out to sea under these conditions, especially if inexperienced or operating ill-equipped vessels.

Up to moderate seas over the following coastal waters outside Gale Warning areas:

- Up to 2.5 m: The remaining seaboards of the country.
- Mariners of small seacrafts, including all types of motorbancas, are advised not to venture out to sea under these conditions.

## TRACK AND INTENSITY OUTLOOK

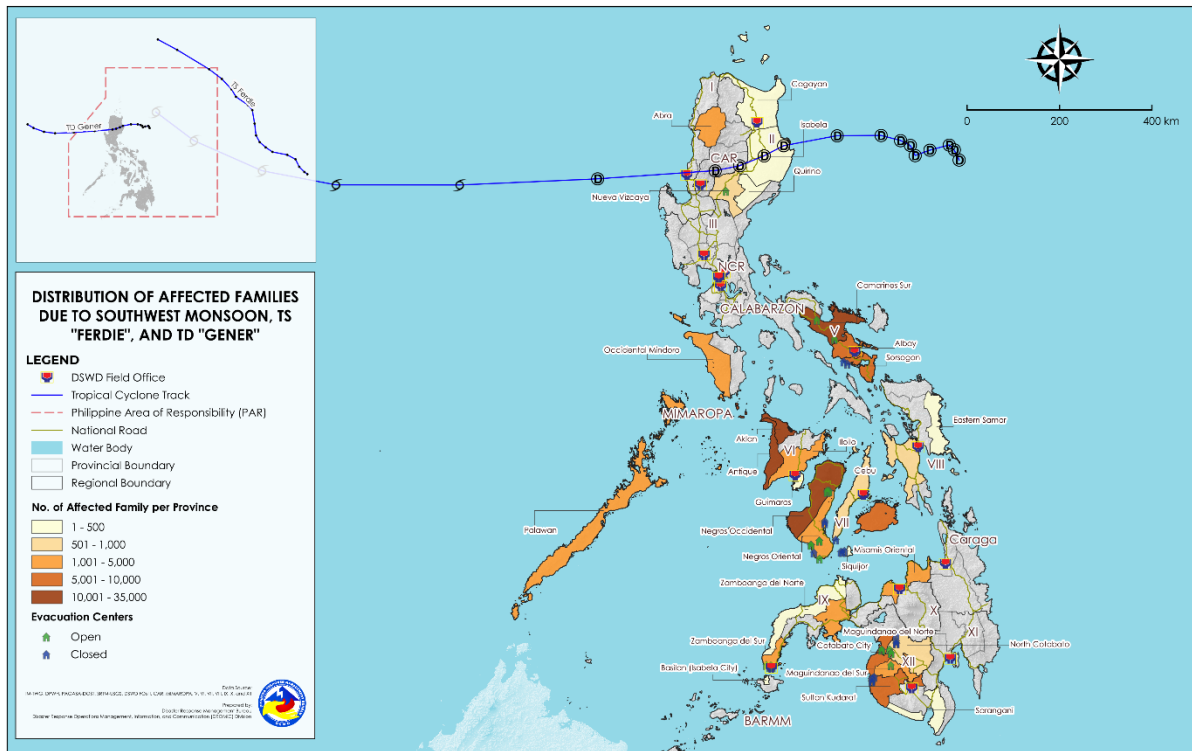
- On the track forecast, “Gener” will exit the Philippine Area of Responsibility (PAR) tonight or tomorrow (18 September) early morning. Outside the PAR region, “Gener” will continue westward over the West Philippine Sea for the remainder of the forecast period.
- “Gener” is forecast to have limited intensification within the forecast period, although it may reach tropical storm category by tomorrow morning.

The center of Tropical Depression “Gener” was estimated based on all available data in 235 km West Northwest of Baguio City (17.0 °N, 118.5 °E) moving Westward with maximum sustained winds of 55 km/h near the center and gustiness of up to 70 km/h.

*Source: DOST-PAGASA Tropical Cyclone Bulletin #12*

## II. Status of Affected Areas and Population

A total of **149,175 families** or **555,747** are affected in **1,181 barangays** in **Regions II, MIMAROPA, V, VI, VII, VIII, IX, X, XII, CAR, and BARMM** (see Annex A).



### III. Status of Displaced Population

#### a. Inside Evacuation Center

There are **17,528 families** or **68,072 persons** currently taking temporary shelter in **556 evacuation centers** in **Regions II, MIMAROPA, V, VI, VII, IX, XII, and BARMM** (see Annex B).

#### b. Outside Evacuation Center

There are **9,679 families** or **38,507 persons** temporarily staying with their relatives or friends (see Annex E).

#### c. Total Displaced Population

There are **27,207 families** or **106,579 persons** displaced in **Regions II, MIMAROPA, V, VI, VII, IX, XII, and BARMM** (see Annex F).

### IV. Damaged Houses

A total of **1,119 houses** were damaged; of which, **204** are **totally damaged** and **915** are **partially damaged** in **Regions II, V, VI, VII, IX, X, XII, and BARMM** (see Annex G).

### V. Cost of Humanitarian Assistance Provided

A total of **₱22,078,431.09** worth of assistance was provided to the affected families; of which, **₱19,000,286.09** from **DSWD** and **₱3,078,145.00** from the **Local Government Units (LGUs)** (see Annex H).

## VI. Response Actions and Interventions

### a. Standby Funds and Prepositioned Relief Stockpile

OFFICE	STANDBY FUNDS	STOCKPILE			TOTAL STANDBY FUNDS & STOCKPILE
		FAMILY FOOD PACKS		OTHER FOOD AND NON-FOOD ITEMS (FNIs)	
		QUANTITY	TOTAL COST		
<b>TOTAL</b>	<b>212,558,312.56</b>	<b>1,784,713</b>	<b>1,411,117,873.98</b>	<b>1,190,761,179.55</b>	<b>2,814,437,366.09</b>
DSWD CO	166,532,524.56	-	-	-	166,532,524.56
NRLMB NROC	-	104,579	49,620,982.16	244,721,200.64	294,342,182.80
NRLMB VDRC	-	111,148	84,239,530.00	29,234,502.80	113,474,032.80
DSWD FO II	3,000,000.00	129,229	150,861,112.35	95,796,004.70	249,657,117.05
DSWD FO MIMAROPA	3,000,000.00	65,668	57,571,200.00	34,790,936.37	95,362,136.37
DSWD FO V	3,000,000.00	123,572	90,182,471.55	111,437,681.13	204,620,152.68
DSWD FO VI	3,000,000.00	100,382	81,800,797.84	35,596,978.50	120,397,776.34
DSWD FO VII	3,000,000.00	95,494	63,808,220.00	50,436,834.30	117,245,054.30
DSWD FO VIII	3,000,000.00	111,649	89,847,102.96	57,563,502.25	150,410,605.21
DSWD FO IX	3,000,000.00	82,757	64,492,633.20	94,010,020.01	161,502,653.21
DSWD FO X	3,000,000.00	78,426	66,493,965.64	101,772,895.61	171,266,861.25
DSWD FO XII	2,000,000.00	121,991	92,055,621.00	15,070,045.44	109,125,666.44
DSWD FO CAR	3,000,000.00	65,313	51,591,170.40	54,071,674.17	108,662,844.57
Other FOs	17,025,788.00	594,505	468,553,066.88	266,258,903.63	751,837,758.51

Note: The Inventory Summary is as of 17 September 2024, 4PM.

Source: DSWD-DRMB and DSWD-NRLMB

#### 1. Standby Funds

- ₱166.53 million Quick Response Fund (QRF) at the DSWD Central Office.
- ₱29 million available at DSWD FOs II, MIMAROPA, V, VI, VII, VIII, IX, X, XII, and CAR.
- ₱17.03 million available in other DSWD FOs which may support the relief needs of the families affected by the effects of Southwest Monsoon, Tropical Storm "Ferdie", and Tropical Depression "Gener".

#### 2. Prepositioned FFPs and Other Relief Items

- 215,727 FFPs available in Disaster Response Centers; of which, 104,579 FFPs are at the National Resource Operations Center (NROC), Pasay City, and 111,148 FFPs are at the Visayas Disaster Resource Center (VDRC), Mandaue City.
- 974,481 FFPs available at DSWD FOs II, MIMAROPA, V, VI, VII, VIII, IX, X, XII, and CAR.
- 594,505 FFPs in other DSWD FOs which may support the relief needs of the families affected by the effects of Southwest Monsoon, Tropical Storm "Ferdie", and Tropical Depression "Gener".
- ₱1.19 billion worth of other FNIs at NROC, VDRC, and all DSWD FOs warehouses.

### b. Food and Non-food Items (FNIs)

#### DSWD FO II

DATE	ACTIVITIES
17 September 2024	<ul style="list-style-type: none"> <li>• DSWD FO II facilitated the provision of FFPs to the families and persons affected by the effects of Southwest Monsoon, Tropical Storm "Ferdie", and Tropical Depression "Gener".</li> </ul>

DATE	ACTIVITIES
	<ul style="list-style-type: none"> <li>• DSWD FO II collaborated with the Office of Civil Defense (OCD) and the Philippine Navy and the Philippine Airforce in the delivery and/or transport of FFPs for repositioning in the province of Batanes.</li> <li>• DSWD FO II facilitated the provision of FFPs to the affected families and persons in Bambang and Ambaguio in the province of Nueva Vizcaya.</li> </ul>

### DSWD FO MIMAROPA

DATE	ACTIVITIES
15 September 2024	<ul style="list-style-type: none"> <li>• DSWD FO MIMAROPA distributed FFPs to the affected families in San Vicente, Palawan.</li> <li>• The Provincial Government of Occidental Mindoro provided hot meals and modular tents to the affected families from in San Jose, Occidental Mindoro. Meanwhile, the Local Government Unit of San Jose also provided hot meals to the displaced families inside the evacuation centers.</li> </ul>

### DSWD FO V

DATE	ACTIVITIES
14 September 2024	<ul style="list-style-type: none"> <li>• DSWD FO V distributed FNIs to the families and individuals affected by the effects of Southwest Monsoon, Tropical Storm "Ferdie", and Tropical Depression "Gener" in Libon and Polangui, Albay.</li> <li>• DSWD FO V augmented FFPs and modular tents to the LGU of Jovellar.</li> </ul>

### DSWD FO VI

DATE	ACTIVITIES
16 September 2024	<ul style="list-style-type: none"> <li>• DSWD FO VI released FNIs to the following LGUs:               <ul style="list-style-type: none"> <li>○ Aklan – Buruanga, Nabas, New Washington, Tangalan</li> <li>○ Antique – Belison, Barbaza, Hamtic, Laua-an, Patnongon, San Jose, and Tibiao</li> <li>○ Negros Occidental – Binalbagan, Ilog, Bacolod City, and Pontevedra</li> <li>○ Iloilo City</li> </ul> </li> </ul>
15 September 2024	<ul style="list-style-type: none"> <li>• DSWD FO VI released FNIs to the following LGUs:               <ul style="list-style-type: none"> <li>○ Aklan - Nabas, Buruanga, Ibajay, Makato, and Tangalan</li> <li>○ Antique - Patnongon, Sibalom, San Jose, and Sebaste</li> <li>○ Negros Occidental - Hinobaan and Sipalay</li> <li>○ Iloilo - Miagao, San Joaquin, and San Enrique</li> </ul> </li> </ul>
14 September 2024	<ul style="list-style-type: none"> <li>• DSWD FO VI released FNIs to the following LGUs:               <ul style="list-style-type: none"> <li>○ Antique - Sibalom, Anini-y, Lau-an, Pandan, Sibalom, Culasi, Bugasong, Tobias Fornier, Valderrama, Sebaste, and San Remigio</li> <li>○ Negros Occidental - Murcia, La Carlota City, Valladolid, and Bago City</li> </ul> </li> </ul>
13 September 2024	<ul style="list-style-type: none"> <li>• DSWD FO VI released FNIs to the following LGUs:               <ul style="list-style-type: none"> <li>○ Antique - Tobias Fornier, Culasi, San Jose, Belison, and Barbaza</li> <li>○ Negros Occidental - Hinigaran, Ilog, City of Kabankalan, and Sipalay</li> </ul> </li> </ul>

**DSWD FO VII**

DATE	ACTIVITIES
16 September 2024	<ul style="list-style-type: none"> <li>DSWD FO VII through the Social Welfare and Development (SWAD) Office Bohol provided FFPs to the bereaved family of a casualty in Jagna, Bohol.</li> </ul>
15 September 2024	<ul style="list-style-type: none"> <li>DSWD FO VII provided modular tents to the displaced families in Siaton, Negros Oriental.</li> </ul>
14 September 2024	<ul style="list-style-type: none"> <li>DSWD FO VII augment FFPs to the affected families in coastal barangays in Zamboanguita, Negros Oriental.</li> </ul>

**DSWD FO VIII**

DATE	ACTIVITIES
16 September 2024	<ul style="list-style-type: none"> <li>DSWD FO VIII through its Municipal Action Team (MAT) and in coordination with the LGU distributed FFPs to affected fisherfolks in Hilongos, Leyte.</li> </ul>

**DSWD FO IX**

DATE	ACTIVITIES
13 September 2024	<ul style="list-style-type: none"> <li>DSWD FO IX in coordination with the LGUs of Zamboanga City; Sirawai in Zamboanga del Norte; and, Isabela City in Basilan, distributed FNIs to the families affected by the effects of Southwest Monsoon, Tropical Storm "Ferdie", and Tropical Depression "Gener".</li> <li>DSWD FO XI provided hot meals to the stranded passengers at the Port of Zamboanga.</li> </ul>

**DSWD FO XII**

DATE	ACTIVITIES
15 September 2024	<ul style="list-style-type: none"> <li>DSWD FO XII distributed FFPs to the affected and displaced families in Lebak, Sultan Kudarat.</li> </ul>

**c. Internally Displaced Person (IDP) Protection**
**DSWD FO VI**

DATE	ACTIVITIES
15 September 2024	<ul style="list-style-type: none"> <li>DSWD FO VI provided technical assistance to the Local Social Welfare and Development Offices (LSWDOs) of the affected LGUs on the profiling of IDPS inside the evacuation centers.</li> <li>The Municipal Social Welfare and Development Office of La Carlota conducted film viewing for the IDPs inside the evacuation center.</li> </ul>

**DSWD FO VII**

DATE	ACTIVITIES
16 September 2024	<ul style="list-style-type: none"> <li>DSWD FO VII through its City / Municipal Action Teams (CMATs) in the municipalities of Siaton and Santa Catalina provided technical assistance in the conduct of Psychosocial Support Activities to the children IDPs inside the evacuation centers.</li> </ul>
15 September 2024	<ul style="list-style-type: none"> <li>DSWD FO VII through its City / Municipal Action Teams (CMATs) in the municipalities of Siaton and Santa Catalina provided technical assistance in the conduct of Psychosocial Support Activities to the children IDPs inside the evacuation centers.</li> </ul>

#### d. Camp Coordination and Camp Management (CCCM)

##### DSWD FO II

DATE	ACTIVITIES
17 September 2024	<ul style="list-style-type: none"> <li>DSWD FO II continuously coordinated with the affected LGUs in monitoring the status of the displaced families inside the evacuation centers</li> </ul>

##### DSWD FO MIMAROPA

DATE	ACTIVITIES
17 September 2024	<ul style="list-style-type: none"> <li>DSWD FO MIMAROPA continuously coordinated with the affected LGUs in monitoring the status of the displaced families inside the evacuation centers</li> </ul>

##### DSWD FO V

DATE	ACTIVITIES
17 September 2024	<ul style="list-style-type: none"> <li>DSWD FO V closely coordinated with the affected LGUs in monitoring the status of the displaced families and persons inside the evacuation centers and provided technical assistance on CCCM and IDP protection.</li> </ul>
16 September 2024	<ul style="list-style-type: none"> <li>DSWD FO V closely coordinated with the affected LGUs through their respective CCCM focals in monitoring the status and needs of the displaced families inside the evacuation centers.</li> </ul>
14 September 2024	<ul style="list-style-type: none"> <li>DSWD FO V provided technical assistance on CCCM and IDP protection to the affected LGUs through their Municipal Social Welfare and Development Offices (MSWDOs).</li> </ul>

##### DSWD FO VI

DATE	ACTIVITIES
17 September 2024	<ul style="list-style-type: none"> <li>DSWD FO VI continuously coordinated with the affected LGUs in monitoring the status of the displaced families inside the evacuation centers</li> </ul>
15 September 2024	<ul style="list-style-type: none"> <li>DSWD FO VI provided technical assistance to the Local Social Welfare and Development Offices (LSWDOs) of the affected LGUs relative to the management of evacuation centers and internally displaced persons (IDPs).</li> </ul>

##### DSWD FO VII

DATE	ACTIVITIES
14 September 2024	<ul style="list-style-type: none"> <li>DSWD FO VII deployed City / Municipal Action Teams (CMATs) in the municipalities of Siaton and Santa Catalina continuously provided technical assistance in the data validation and administration of Family Assistance Card in Emergencies and Disasters (FACED) to the IDPs inside the evacuation centers.</li> </ul>
13 September 2024	<ul style="list-style-type: none"> <li>DSWD FO VII through its City / Municipal Action Teams (CMATs) in Siaton assisted the local camp personnel in the administration of Family Assistance Card in Emergencies and Disasters (FACED) to the IDPs inside the evacuation centers.</li> </ul>

##### DSWD FO IX

DATE	ACTIVITIES
15 September 2024	<ul style="list-style-type: none"> <li>DSWD FO IX continuously coordinated with the affected LGUs in monitoring the status of the displaced families inside the evacuation centers</li> </ul>

**DSWD FO X**

DATE	ACTIVITIES
16 September 2024	<ul style="list-style-type: none"> <li>DSWD FO X closely coordinated with the affected LGUs in monitoring the status of the displaced families inside the evacuation centers</li> </ul>

**DSWD FO XII**

DATE	ACTIVITIES
15 September 2024	<ul style="list-style-type: none"> <li>DSWD FO XII closely coordinated with the affected LGUs in monitoring the status of the displaced families inside the evacuation centers</li> </ul>

**e. Other Activities**
**DSWD DRMG**

DATE	SITUATIONS / ACTIONS UNDERTAKEN
17 September 2024	<ul style="list-style-type: none"> <li>The Disaster Response Management Bureau (DRMB) closely coordinates and collaborates with DSWD FOs and other relevant Offices/Bureaus/Sections/Units (OBSU) to monitor and oversee the release of Family Food Packs (FFPs) to the affected LGUs intended for distribution to the families affected by the effects of Southwest Monsoon, Tropical Storm "Ferdie", and Tropical Depression "Gener".</li> <li>DRMB closely coordinates with the DSWD Field Offices (FOs) for significant disaster response updates relative to the effects of Southwest Monsoon, Tropical Storm "Ferdie", and Tropical Depression "Gener".</li> <li>DRMB closely coordinates with DOST-PAGASA for significant weather updates and other related information relative to the effects of Southwest Monsoon, Tropical Storm "Ferdie", and Tropical Depression "Gener".</li> <li>DRMB through the DSWD Disaster Response Command Center (DRCC) closely coordinates with the National Disaster Risk Reduction and Management Operations Center (NDRRMOC) for significant updates and other related information about the effects of Southwest Monsoon, Tropical Storm "Ferdie", and Tropical Depression "Gener".</li> <li>The National Resource and Logistics Management Bureau (NRLMB) ensures the replenishment and availability of FNIs for resource augmentation to DSWD FOs as need arises.</li> </ul>

**DSWD FO I**

DATE	ACTIVITIES
16 September 2024	<ul style="list-style-type: none"> <li>DSWD FO I maintained close coordination with the Local Social Welfare and Development Offices (LSWDOs) and Local Disaster Risk Reduction Management Offices (LDRRMOs) for significant updates.</li> <li>DSWD FO I monitored the track, movement, and possible effects of the current weather disturbances through coordination with DOST-PAGASA, Provincial / City / Municipal Social Welfare and Development Offices (P/C/MSWDOs), and Provincial / City / Municipal Disaster Risk Reduction Management Offices (P/C/MDRRMOs).</li> <li>DSWD FO I Incident Management Team (IMT) members and DSWD FO I staff were on standby for possible activation of DSWD FO I IMT.</li> </ul>



DATE	ACTIVITIES
	<ul style="list-style-type: none"> <li>DSWD FO I attended the Pre-Disaster Risk Assessment (PDRA) convened by OCD II along with other RDRRMC member agencies.</li> </ul>

### DSWD FO II

DATE	ACTIVITIES
16 September 2024	<ul style="list-style-type: none"> <li>DSWD FO II through its Disaster Response Management Division (DRMD) maintained close coordination with the Provincial / City / Municipal Social Welfare and Development Offices (P/C/MSWDOs) and Provincial / City / Municipal Disaster Risk Reduction Management Offices (P/C/MDRRMOs) in the provinces of Batanes, Cagayan, Isabela, Quirino and Nueva Vizcaya for significant updates.</li> <li>DSWD FO II maintained close coordination with the Office of Civil Defense (OCD) II and other Regional Disaster Risk Reduction and Management Council (RDRRMC) member agencies.</li> <li>DSWD FO II activated the duty of its DRMD, Social Welfare and Development (SWAD) Teams, General Services Unit (GSU), Information Communication Technology Management Section (ICTMS), and Quick Response Teams (QRTs) in the various municipalities in the region.</li> <li>DSWD FO II Regional Director Lucia Suyu-Alan attended a media interview and discussed the status of affected families and persons as well as the disaster response efforts of the department.</li> <li>DSWD FO II ensured the availability of FNIs</li> </ul>
16 September 2024	<ul style="list-style-type: none"> <li>DSWD FO II attended the Pre-Disaster Risk Assessment (PDRA) convened by OCD II along with other RDRRMC member agencies.</li> </ul>

### DSWD FO MIMAROPA

DATE	ACTIVITIES
17 September 2024	<ul style="list-style-type: none"> <li>DSWD FO MIMAROPA maintained close coordination with the affected LGU and other concerned offices for significant updates and possible relief augmentation requests.</li> <li>DSWD FO MIMAROPA ensured the availability of FNIs</li> </ul>

### DSWD FO V

DATE	ACTIVITIES
17 September 2024	<ul style="list-style-type: none"> <li>DSWD FO V through its Disaster Response Management Division (DRMD), Regional Quick Response Teams (QRTs), and Social Welfare and Development (SWAD) Team Leaders maintains monitoring of the weather updates and other related information through all available sources.</li> <li>DSWD FO V through its DRMD maintained close coordination with the Provincial / City / Municipal SWAD, Local Disaster Risk Reduction Management Offices (LDRRMOs), and Local Social Welfare and Development Offices (LSWDOs).</li> <li>DSWD FO V ensures the availability of FNIs.</li> <li>All DRMD staff and QRT of DSWD FO V are still on high alert.</li> <li>DSWD FO V through its DRMD attended the Pre-Disaster Risk Assessment (PDRA) virtual meeting with the members of the Regional Disaster Risk Reduction and Management Council 5 (RDRRMC 5).</li> </ul>
16 September 2024	<ul style="list-style-type: none"> <li>DSWD FO V through its DRMD-Disaster Response Information Management Section (DRIMS) disseminated an advisory on the</li> </ul>

DATE	ACTIVITIES
	submission of DROMIC Reports relative to the weather disturbances being experienced in the Bicol Region. <ul style="list-style-type: none"> <li>• DSWD FO V through its DRMD attended the PDRA meeting with the members of the RDRRMC 5.</li> </ul>
15 September 2024	<ul style="list-style-type: none"> <li>• DSWD FO V through its DRMD attended the PDRA meeting with the members of the RDRRMC 5.</li> </ul>

### DSWD FO VI

DATE	ACTIVITIES
16 September 2024	<ul style="list-style-type: none"> <li>• DSWD FO VI closely coordinated with the affected LGUs and other concerned offices for significant updates and any requests for augmentation.</li> <li>• DSWD FO VI ensured the availability of FNIs.</li> </ul>
15 September 2024	<ul style="list-style-type: none"> <li>• DSWD FO VI deployed its Mobile Command Center in Negros Occidental to facilitate efficient coordination with various stakeholders and provide communication as needs arises.</li> <li>• DSWD FO VI participated in the Virtual Weather Updating organized by the Office of Civil Defense VI along with other Regional Disaster Risk Reduction and Management Council (RDRRMC) members and LGUs.</li> </ul>

### DSWD FO VII

DATE	ACTIVITIES
16 September 2024	<ul style="list-style-type: none"> <li>• DSWD FO VII through its Disaster Response Management Division (DRMD) and City / Municipal Action Teams (CMATs) closely coordinated with the affected LGUs and other concerned offices for significant updates and possible relief augmentation requests.</li> <li>• DSWD FO VII's provincial link for Negros Oriental and the South Cluster Leader conducted an orientation on CCCM and IDP Protection in Santa Catalina, Negros oriental attended by the LGU's Camp Management Council.</li> <li>• DSWD FO VII through the Social Welfare and Development (SWAD) Office Bohol provided financial assistance to the bereaved family of a casualty in Jagna, Bohol.</li> <li>• DSWD FO VII ensured the availability of FNIs.</li> </ul>
14 September 2024	<ul style="list-style-type: none"> <li>• DSWD FO VII's provincial link for Negros Oriental and South Cluster leader visited the evacuation centers to evaluate and address issues in CCCM and reporting.</li> </ul>

### DSWD FO VIII

DATE	ACTIVITIES
17 September 2024	<ul style="list-style-type: none"> <li>• DSWD FO VIII continuously monitors any untoward incidents within its area of responsibility due to the prevailing weather disturbance.</li> <li>• DSWD FO VIII closely monitors the weather status and updates in the region through DOST-PAGASA.</li> <li>• DSWD FO VIII Quick Response Team (QRT) members are on standby for activation as needs arises.</li> <li>• DSWD FO VIII closely coordinated with the LGUs and other concerned offices for significant updates and possible relief augmentation requests.</li> </ul>

**DSWD FO IX**

DATE	ACTIVITIES
14 September 2024	<ul style="list-style-type: none"> <li>• DSWD FO IX closely coordinated with the affected LGUs and other concerned offices for significant updates and possible relief augmentation requests.</li> <li>• DSWD FO IX ensured the availability of FNIs.</li> </ul>
13 September 2024	<ul style="list-style-type: none"> <li>• DSWD FO IX facilitated the provision of financial assistance to the Locally Stranded Individuals at the Port of Zamboanga through the Assistance to Individuals in Crisis Situation (AICS) program.</li> </ul>

**DSWD FO X**

DATE	ACTIVITIES
16 September 2024	<ul style="list-style-type: none"> <li>• DSWD FO X through its Disaster Response Management Division (DRMD) closely coordinated with the affected LGUs through their respective Municipal Social Welfare &amp; Development Offices (MSWDOs) and Municipal Disaster Risk Reduction Management Offices (MDRRMOs) and other concerned offices for significant updates and any requests for augmentation.</li> <li>• DSWD FO X ensured the availability of FNIs.</li> </ul>

**DSWD FO XII**

DATE	ACTIVITIES
15 September 2024	<ul style="list-style-type: none"> <li>• DSWD FO XII closely coordinated with the affected LGUs and other concerned offices for significant updates and any request for augmentation.</li> <li>• DSWD FO XII deployed staff to the affected LGUs in the province of Maguindanao to conduct monitoring and data validation of the affected / displaced families.</li> <li>• DSWD FO XII ensured the availability of FNIs.</li> </ul>

**DSWD FO CAR**

DATE	ACTIVITIES
17 September 2024	<ul style="list-style-type: none"> <li>• DSWD FO CAR continuously conducted monitoring of its area of responsibility.</li> <li>• DSWD FO CAR's Quick Response Team (QRT) 1 was activated for duty.</li> <li>• DSWD FO CAR closely coordinated with the LGUs to ensure the availability of prepositioned FNIs.</li> <li>• DSWD FO CAR ensured the availability of FNIs at the DSWD FO CAR Regional and Satellite Warehouses.</li> <li>• DSWD FO CAR ensured the availability of emergency telecommunication equipment.</li> <li>• DSWD FO CAR facilitated the loading of FNIs bound for prepositioning in Tinoc, Ifugao.</li> </ul>
16 September 2024	<ul style="list-style-type: none"> <li>• DSWD FO CAR's Disaster Response Management Division (DRMD) Quick Response Team (QRT) and Social Welfare and Development (SWAD) offices were on standby for possible activation.</li> </ul>

## Annexes

### Annex A. Number of Affected Families / Persons

REGION / PROVINCE / MUNICIPALITY	NUMBER OF AFFECTED		
	Barangays	Families	Persons
<b>GRAND TOTAL</b>	<b>1,181</b>	<b>149,175</b>	<b>555,747</b>
<b>REGION II</b>	<b>16</b>	<b>656</b>	<b>1,847</b>
<b>Cagayan</b>	<b>1</b>	<b>3</b>	<b>3</b>
<i>Santo Niño (Faire)</i>	1	3	3
<b>Isabela</b>	<b>3</b>	<b>16</b>	<b>58</b>
<i>Aurora</i>	2	8	22
<i>Palanan</i>	1	8	36
<b>Nueva Vizcaya</b>	<b>11</b>	<b>634</b>	<b>1,779</b>
<i>Ambaguio</i>	-	149	149
<i>Bambang</i>	6	300	1,015
<i>Dupax del Norte</i>	1	5	16
<i>Solano</i>	4	180	599
<b>Quirino</b>	<b>1</b>	<b>3</b>	<b>7</b>
<i>Cabarroguis</i>	1	3	7
<b>MIMAROPA</b>	<b>114</b>	<b>7,105</b>	<b>26,343</b>
<b>Occidental Mindoro</b>	<b>48</b>	<b>4,341</b>	<b>16,439</b>
<i>Calintaan</i>	3	52	239
<i>Magsaysay</i>	11	317	880
<i>Rizal</i>	6	193	578
<i>Sablayan</i>	12	345	1,184
<i>San Jose</i>	15	3,428	13,538
<i>Santa Cruz</i>	1	6	20
<b>Palawan</b>	<b>36</b>	<b>1,172</b>	<b>4,356</b>
<i>Bataraza</i>	4	18	81
<i>Dumaran</i>	1	4	12
<i>Quezon</i>	2	60	277
<i>Roxas</i>	11	300	1,140
<i>San Vicente</i>	7	597	2,001
<i>Taytay</i>	11	193	845
<b>Puerto Princesa City</b>	<b>30</b>	<b>1,592</b>	<b>5,548</b>
<b>REGION V</b>	<b>135</b>	<b>25,333</b>	<b>107,356</b>
<b>Albay</b>	<b>20</b>	<b>5,327</b>	<b>25,993</b>
<i>Jovellar</i>	6	241	1,247
<i>Libon</i>	8	4,026	20,130
<i>Polangui</i>	6	1,060	4,616
<b>Camarines Sur</b>	<b>75</b>	<b>11,182</b>	<b>45,007</b>
<i>Baao</i>	1	161	751
<i>Bato</i>	17	2,019	8,857
<i>Buhi</i>	1	1	10
<i>Bula</i>	1	4	17
<i>Calabanga</i>	1	41	157
<i>Iriga City</i>	4	53	234
<i>Milaor</i>	4	317	1,506
<i>Minalabac</i>	1	1	6
<i>Nabua</i>	30	2,767	11,989
<i>San fernando</i>	14	5,813	21,469
<i>Sipocot</i>	1	5	11
<b>Sorsogon</b>	<b>40</b>	<b>8,824</b>	<b>36,356</b>
<i>Donsol</i>	36	8,727	35,871
<i>Pilar</i>	2	95	475
<i>City of Sorsogon</i>	2	2	10
<b>REGION VI</b>	<b>710</b>	<b>81,832</b>	<b>295,704</b>

REGION / PROVINCE / MUNICIPALITY	NUMBER OF AFFECTED		
	Barangays	Families	Persons
<b>Aklan</b>	<b>80</b>	<b>11,190</b>	<b>44,704</b>
<i>Banga</i>	3	20	72
<i>Madalag</i>	3	45	155
<i>New Washington</i>	4	374	1,590
<i>Buruanga</i>	13	4,504	15,681
<i>Ibajay</i>	17	849	3,163
<i>Makato</i>	18	5,000	22,234
<i>Malay</i>	1	4	18
<i>Nabas</i>	11	208	881
<i>Tangalan</i>	10	186	910
<b>Antique</b>	<b>376</b>	<b>34,750</b>	<b>115,910</b>
<i>Anini-y</i>	21	737	2,513
<i>Belison</i>	11	4,690	15,500
<i>Hamtic</i>	39	2,988	10,697
<i>San Jose</i>	10	499	1,791
<i>San Remigio</i>	15	538	1,608
<i>Sibalom</i>	18	1,685	5,349
<i>Tobias Fornier (Dao)</i>	34	370	1,236
<i>Valderrama</i>	10	141	452
<i>Barbaza</i>	39	6,525	19,575
<i>Bugasong</i>	22	2,240	7,316
<i>Culasi</i>	40	2,975	9,887
<i>Laua-an</i>	29	1,593	5,808
<i>Libertad</i>	19	5,531	20,068
<i>Pandan</i>	30	3,127	10,200
<i>Patnongon</i>	14	309	1,024
<i>Sebaste</i>	8	181	611
<i>Tibiao</i>	17	621	2,275
<b>Guimaras</b>	<b>16</b>	<b>241</b>	<b>683</b>
<i>Buenavista</i>	4	69	223
<i>San Lorenzo</i>	1	1	4
<i>Sibunag</i>	11	171	456
<b>Iloilo</b>	<b>52</b>	<b>1,263</b>	<b>7,499</b>
<i>Dumangas</i>	4	11	39
<i>Guimbal</i>	2	11	41
<i>Leon</i>	1	4	20
<i>Maasin</i>	6	34	148
<i>Miagao</i>	32	1,181	7,150
<i>San Joaquin</i>	6	21	94
<i>Tubungan</i>	1	1	7
<b>Iloilo City</b>	<b>11</b>	<b>100</b>	<b>406</b>
<b>Negros Occidental</b>	<b>165</b>	<b>33,786</b>	<b>124,715</b>
<i>Bago City</i>	20	2,193	7,021
<i>Binalbagan</i>	13	4,693	23,440
<i>Cauayan</i>	3	76	313
<i>City of Himamaylan</i>	5	248	1,009
<i>Hinigaran</i>	12	3,217	15,668
<i>Hinoba-an (Asia)</i>	11	454	1,667
<i>Ilog</i>	1	54	203
<i>Isabela</i>	8	541	2,496
<i>City of Kabankalan</i>	3	99	443
<i>La Carlota City</i>	10	224	773
<i>La Castellana</i>	2	5	17
<i>Moises Padilla (Magallon)</i>	4	61	205
<i>Murcia</i>	19	2,417	11,106

REGION / PROVINCE / MUNICIPALITY	NUMBER OF AFFECTED		
	Barangays	Families	Persons
<i>Pontevedra</i>	12	482	1,693
<i>San Carlos City</i>	3	7	28
<i>San Enrique</i>	10	9,530	29,656
<i>Silay City</i>	2	5	14
<i>City of Sipalay</i>	9	629	2,208
<i>City of Talisay</i>	1	100	500
<i>Valladolid</i>	16	8,750	26,250
<i>City of Victorias</i>	1	1	5
<b>Bacolod City</b>	<b>10</b>	<b>502</b>	<b>1,787</b>
<b>REGION VII</b>	<b>74</b>	<b>9,972</b>	<b>13,866</b>
<b>Bohol</b>	<b>41</b>	<b>7,297</b>	<b>7,298</b>
<i>Buenavista</i>	2	1,236	1,236
<i>Calape</i>	1	272	272
<i>Jetafe</i>	9	4,081	4,081
<i>Jagna</i>	1	1	2
<i>Loay</i>	24	820	820
<i>Pres. Carlos P. Garcia (Pitogo)</i>	4	887	887
<b>Cebu</b>	<b>2</b>	<b>907</b>	<b>2,527</b>
<i>Daanbantayan</i>	1	867	2,471
<i>Oslob</i>	1	40	56
<b>Siquijor</b>	<b>4</b>	<b>12</b>	<b>56</b>
<i>Siquijor</i>	4	12	56
<b>Negros Oriental</b>	<b>27</b>	<b>1,756</b>	<b>3,985</b>
<i>Ayungon</i>	1	1	3
<i>Bindoy (Payabon)</i>	1	74	248
<i>Canlaon City</i>	6	81	262
<i>Pamplona</i>	1	9	28
<i>Santa Catalina</i>	10	301	1,255
<i>Siaton</i>	3	293	1,192
<i>Zamboanguita</i>	5	997	997
<b>REGION VIII</b>	<b>1</b>	<b>1,027</b>	<b>4,046</b>
<b>Eastern Samar</b>	-	<b>98</b>	<b>98</b>
<i>Guiuan</i>	-	98	98
<b>Leyte</b>	<b>1</b>	<b>929</b>	<b>3,948</b>
<i>Hilongos</i>	1	929	3,948
<b>REGION IX</b>	<b>20</b>	<b>2,437</b>	<b>10,091</b>
<b>Zamboanga del Norte</b>	<b>6</b>	<b>490</b>	<b>2,194</b>
<i>Dipolog City</i>	1	215	828
<i>Katipunan</i>	1	180	900
<i>Siocon</i>	3	92	451
<i>Sirawai</i>	1	3	15
<b>Zamboanga City</b>	<b>9</b>	<b>1,910</b>	<b>7,728</b>
<b>Basilan (Isabela City)</b>	<b>5</b>	<b>37</b>	<b>169</b>
<i>City of Isabela</i>	5	37	169
<b>REGION X</b>	<b>7</b>	<b>1,187</b>	<b>1,773</b>
<b>Misamis Oriental</b>	<b>7</b>	<b>1,187</b>	<b>1,773</b>
<i>Binuangan</i>	1	20	88
<i>Kinoguitan</i>	6	1,167	1,685
<b>REGION XII</b>	<b>30</b>	<b>5,841</b>	<b>29,077</b>
<b>North Cotabato</b>	<b>10</b>	<b>760</b>	<b>3,685</b>
<i>Alamada</i>	5	135	675
<i>Pigkawayan</i>	5	625	3,010
<b>Sarangani</b>	<b>1</b>	<b>2</b>	<b>10</b>
<i>Maasim</i>	1	2	10
<b>Sultan Kudarat</b>	<b>19</b>	<b>5,079</b>	<b>25,382</b>

REGION / PROVINCE / MUNICIPALITY	NUMBER OF AFFECTED		
	Barangays	Families	Persons
<i>Kalamansig</i>	1	11	42
<i>Lebak</i>	18	5,068	25,340
<b>CAR</b>	<b>10</b>	<b>1,333</b>	<b>4,992</b>
<b>Abra</b>	<b>10</b>	<b>1,333</b>	<b>4,992</b>
<i>Tineg</i>	10	1,333	4,992
<b>BARMM</b>	<b>64</b>	<b>12,452</b>	<b>60,652</b>
<b>Maguindanao del Norte</b>	<b>53</b>	<b>8,609</b>	<b>41,437</b>
<i>Barira</i>	12	843	4,215
<i>Datu Blah T. Sinsuat</i>	12	708	3,540
<i>Datu Odin Sinsuat (Dinaig)</i>	23	5,131	25,655
<i>Northern Kabuntalan</i>	4	1,315	6,575
<i>Sultan Kudarat (Nuling)</i>	2	612	1,452
<b>Cotabato City</b>	<b>2</b>	<b>1,305</b>	<b>6,525</b>
<b>Maguindanao del Sur</b>	<b>9</b>	<b>2,538</b>	<b>12,690</b>
<i>Guindulungan</i>	9	2,538	12,690

Notes:

\*The affected population in the province of Bohol and the Municipality of Zamboanguita in Negros Oriental are fisherfolks.

\*Ongoing assessment and validation.

Source: DSWD Fos

## Annex B. Number of Displaced Families / Persons Inside Evacuation Center

REGION / PROVINCE / MUNICIPALITY	NUMBER OF EVACUATION CENTERS (ECs)		NUMBER OF DISPLACED INSIDE ECs			
			Families		Persons	
	CUM	NOW	CUM	NOW	CUM	NOW
<b>GRAND TOTAL</b>	<b>729</b>	<b>556</b>	<b>22,644</b>	<b>17,528</b>	<b>86,952</b>	<b>68,072</b>
<b>REGION II</b>	<b>5</b>	<b>4</b>	<b>23</b>	<b>19</b>	<b>77</b>	<b>65</b>
<b>Isabela</b>	<b>3</b>	<b>3</b>	<b>16</b>	<b>16</b>	<b>58</b>	<b>58</b>
<i>Aurora</i>	2	2	8	8	22	22
<i>Palanan</i>	1	1	8	8	36	36
<b>Nueva Vizcaya</b>	<b>1</b>	<b>-</b>	<b>4</b>	<b>-</b>	<b>12</b>	<b>-</b>
<i>Dupax del Norte</i>	1	-	4	-	12	-
<b>Quirino</b>	<b>1</b>	<b>1</b>	<b>3</b>	<b>3</b>	<b>7</b>	<b>7</b>
<i>Cabarroguis</i>	1	1	3	3	7	7
<b>MIMAROPA</b>	<b>144</b>	<b>109</b>	<b>3,448</b>	<b>2,971</b>	<b>11,978</b>	<b>10,357</b>
<b>Occidental Mindoro</b>	<b>63</b>	<b>47</b>	<b>956</b>	<b>794</b>	<b>3,056</b>	<b>2,595</b>
<i>Calintaan</i>	3	2	20	17	86	69
<i>Magsaysay</i>	20	14	310	221	854	653
<i>Rizal</i>	9	5	151	130	414	316
<i>Sablayan</i>	7	5	64	50	215	165
<i>San Jose</i>	23	20	405	370	1,467	1,372
<i>Santa Cruz</i>	1	1	6	6	20	20
<b>Palawan</b>	<b>52</b>	<b>38</b>	<b>904</b>	<b>750</b>	<b>3,389</b>	<b>2,746</b>
<i>Bataraza</i>	4	-	18	-	81	-
<i>Quezon</i>	3	-	60	-	277	-
<i>Roxas</i>	17	10	234	158	861	576
<i>San Vicente</i>	16	16	411	411	1,366	1,366
<i>Taytay</i>	12	12	181	181	804	804
<b>Puerto Princesa City</b>	<b>29</b>	<b>24</b>	<b>1,588</b>	<b>1,427</b>	<b>5,533</b>	<b>5,016</b>
<b>REGION V</b>	<b>51</b>	<b>39</b>	<b>2,735</b>	<b>2,647</b>	<b>11,980</b>	<b>11,572</b>
<b>Albay</b>	<b>2</b>	<b>2</b>	<b>33</b>	<b>33</b>	<b>68</b>	<b>68</b>
<i>Polangui</i>	2	2	33	33	68	68
<b>Camarines Sur</b>	<b>45</b>	<b>37</b>	<b>2,636</b>	<b>2,614</b>	<b>11,588</b>	<b>11,504</b>
<i>Bato</i>	3	2	27	26	105	100
<i>Buhi</i>	1	1	1	1	10	10
<i>Bula</i>	1	-	4	-	17	-

REGION / PROVINCE / MUNICIPALITY	NUMBER OF EVACUATION CENTERS (ECs)		NUMBER OF DISPLACED INSIDE ECs			
	CUM	NOW	Families		Persons	
			CUM	NOW	CUM	NOW
<i>Calabanga</i>	1	1	41	41	157	157
<i>Iriga City</i>	2	2	46	46	197	197
<i>Milaor</i>	3	-	9	-	32	-
<i>Minalabac</i>	1	1	1	1	6	6
<i>Nabua</i>	30	30	2,499	2,499	11,034	11,034
<i>San fernando</i>	2	-	3	-	19	-
<i>Sipocot</i>	1	-	5	-	11	-
<b>Sorsogon</b>	<b>4</b>	<b>-</b>	<b>66</b>	<b>-</b>	<b>324</b>	<b>-</b>
<i>Donsol</i>	2	-	62	-	310	-
<i>Pilar</i>	1	-	3	-	10	-
<i>City of Sorsogon</i>	1	-	1	-	4	-
<b>REGION VI</b>	<b>484</b>	<b>379</b>	<b>13,057</b>	<b>9,483</b>	<b>48,334</b>	<b>35,834</b>
<b>Aklan</b>	<b>10</b>	<b>5</b>	<b>42</b>	<b>22</b>	<b>162</b>	<b>101</b>
<i>New Washington</i>	1	-	3	-	7	-
<i>Buruanga</i>	2	1	7	3	18	7
<i>Ibajay</i>	4	3	13	11	55	52
<i>Malay</i>	1	-	4	-	18	-
<i>Nabas</i>	2	1	15	8	64	42
<b>Antique</b>	<b>285</b>	<b>231</b>	<b>5,202</b>	<b>3,744</b>	<b>17,066</b>	<b>12,199</b>
<i>Anini-y</i>	16	10	218	154	687	454
<i>Belison</i>	4	4	24	24	73	73
<i>Hamtic</i>	24	21	543	460	1,901	1,583
<i>San Jose</i>	16	9	299	144	963	461
<i>San Remigio</i>	4	-	194	-	608	-
<i>Sibalom</i>	23	23	458	458	1,437	1,437
<i>Tobias Fornier (Dao)</i>	11	11	139	139	454	454
<i>Valderrama</i>	13	13	96	96	265	265
<i>Barbaza</i>	32	28	461	410	1,275	1,143
<i>Bugasong</i>	18	10	1,084	387	3,938	1,511
<i>Culasi</i>	28	28	499	499	1,613	1,613
<i>Laua-an</i>	9	4	36	25	114	74
<i>Libertad</i>	10	10	189	189	652	652
<i>Pandan</i>	39	23	418	228	1,321	770
<i>Patnongon</i>	7	7	224	224	669	669
<i>Sebaste</i>	3	2	28	15	96	40
<i>Tibiao</i>	28	28	292	292	1,000	1,000
<b>Guimaras</b>	<b>4</b>	<b>-</b>	<b>54</b>	<b>-</b>	<b>161</b>	<b>-</b>
<i>Buenavista</i>	4	-	54	-	161	-
<b>Iloilo</b>	<b>4</b>	<b>4</b>	<b>34</b>	<b>34</b>	<b>134</b>	<b>134</b>
<i>Guimbal</i>	1	1	3	3	11	11
<i>Miagao</i>	2	2	19	19	74	74
<i>San Joaquin</i>	1	1	12	12	49	49
<b>Negros Occidental</b>	<b>167</b>	<b>127</b>	<b>7,262</b>	<b>5,313</b>	<b>29,180</b>	<b>22,117</b>
<i>Bago City</i>	50	50	1,750	1,750	5,546	5,546
<i>Binalbagan</i>	15	15	2,788	2,788	13,940	13,940
<i>Cauayan</i>	4	4	74	74	302	302
<i>City of Himamaylan</i>	6	-	248	-	1,009	-
<i>Hinigaran</i>	4	4	91	91	287	287
<i>Hinoba-an (Asia)</i>	8	-	391	-	1,449	-
<i>Ilog</i>	1	1	54	54	203	203
<i>Isabela</i>	7	3	214	62	731	167
<i>City of Kabankalan</i>	3	1	99	13	443	41
<i>La Carlota City</i>	19	18	192	192	672	672



REGION / PROVINCE / MUNICIPALITY	NUMBER OF EVACUATION CENTERS (ECs)		NUMBER OF DISPLACED			
			INSIDE ECs			
	CUM	NOW	Families		Persons	
CUM			NOW	CUM	NOW	
<i>La Castellana</i>	1	1	2	2	10	10
<i>Moises Padilla (Magallon)</i>	4	4	61	61	205	205
<i>Pontevedra</i>	9	7	175	144	631	522
<i>San Enrique</i>	7	-	253	-	670	-
<i>City of Sipalay</i>	7	-	612	-	2,127	-
<i>City of Talisay</i>	1	-	100	-	500	-
<i>Valladolid</i>	21	19	158	82	455	222
<b>Bacolod City</b>	<b>14</b>	<b>12</b>	<b>463</b>	<b>370</b>	<b>1,631</b>	<b>1,283</b>
<b>REGION VII</b>	<b>18</b>	<b>12</b>	<b>581</b>	<b>235</b>	<b>2,129</b>	<b>881</b>
<b>Cebu</b>	1	-	40	-	56	-
<i>Oslob</i>	1	-	40	-	56	-
<b>Siquijor</b>	3	-	11	-	53	-
<i>Siquijor</i>	3	-	11	-	53	-
<b>Negros Oriental</b>	<b>14</b>	<b>12</b>	<b>530</b>	<b>235</b>	<b>2,020</b>	<b>881</b>
<i>Bindoy (Payabon)</i>	2	1	74	9	248	21
<i>Canlaon City</i>	6	6	81	81	262	262
<i>Santa Catalina</i>	5	4	214	126	865	529
<i>Siaton</i>	1	1	161	19	645	69
<b>REGION IX</b>	<b>10</b>	<b>8</b>	<b>1,899</b>	<b>1,789</b>	<b>8,076</b>	<b>7,558</b>
<b>Zamboanga del Norte</b>	1	1	92	92	451	451
<i>Siocon</i>	1	1	92	92	451	451
<b>Zamboanga City</b>	<b>9</b>	<b>7</b>	<b>1,807</b>	<b>1,697</b>	<b>7,625</b>	<b>7,107</b>
<b>REGION X</b>	1	-	20	-	88	-
<b>Misamis Oriental</b>	1	-	20	-	88	-
<i>Binuangan</i>	1	-	20	-	88	-
<b>REGION XII</b>	<b>12</b>	<b>1</b>	<b>549</b>	<b>52</b>	<b>2,630</b>	<b>145</b>
<b>North Cotabato</b>	5	1	135	52	560	145
<i>Alamada</i>	4	-	83	-	415	-
<i>Pigkawayan</i>	1	1	52	52	145	145
<b>Sultan Kudarat</b>	7	-	414	-	2,070	-
<i>Lebak</i>	7	-	414	-	2,070	-
<b>BARMM</b>	4	4	332	332	1,660	1,660
<b>Maguindanao del Norte</b>	4	4	332	332	1,660	1,660
<i>Northern Kabuntalan</i>	2	2	322	322	1,610	1,610
<i>Sultan Kudarat (Nuling)</i>	2	2	10	10	50	50

Note: Ongoing assessment and validation.

Source: DSWD FOs

### Annex C. Sex & Age Distribution of IDPs Inside Evacuation Centers

REGION / PROVINCE / MUNICIPALITY	SEX & AGE DISTRIBUTION of IDPS INSIDE ECS													
	INFANT 0-6mos		TODDLERS 7 months- 2 y/o		PRESCHOOLERS 3-5 y/o		SCHOOL AGE 6-12 y/o		TEENAGE 13-17 y/o		ADULT 18-59 y/o		Elderly 60 and above	
	Male	Female	Male	Female	Male	Female	Male	Female	Male	Female	Male	Female	Male	Female
	NOW	NOW	NOW	NOW	NOW	NOW	NOW	NOW	NOW	NOW	NOW	NOW	NOW	NOW
<b>GRAND TOTAL</b>	<b>116</b>	<b>116</b>	<b>272</b>	<b>317</b>	<b>431</b>	<b>450</b>	<b>836</b>	<b>829</b>	<b>934</b>	<b>883</b>	<b>3,709</b>	<b>3,596</b>	<b>615</b>	<b>681</b>
<b>MIMAROPA</b>	-	-	1	-	-	-	-	-	-	-	2	2	-	-
<b>Occidental Mindoro</b>	-	-	1	-	-	-	-	-	-	-	2	2	-	-
<i>Sablayan</i>	-	-	1	-	-	-	-	-	-	-	2	2	-	-
<b>REGION V</b>	<b>97</b>	<b>105</b>	<b>220</b>	<b>274</b>	<b>345</b>	<b>384</b>	<b>656</b>	<b>676</b>	<b>812</b>	<b>769</b>	<b>3,295</b>	<b>3,158</b>	<b>531</b>	<b>581</b>
<b>Camarines Sur</b>	<b>97</b>	<b>105</b>	<b>220</b>	<b>274</b>	<b>345</b>	<b>384</b>	<b>656</b>	<b>676</b>	<b>812</b>	<b>769</b>	<b>3,295</b>	<b>3,158</b>	<b>531</b>	<b>581</b>
<i>Iriga City</i>	-	1	4	1	5	3	19	17	7	15	30	41	3	8
<i>Nabua</i>	97	104	216	273	340	381	637	659	805	754	3,265	3,117	528	573
<b>REGION VI</b>	<b>16</b>	<b>9</b>	<b>48</b>	<b>39</b>	<b>79</b>	<b>62</b>	<b>168</b>	<b>146</b>	<b>112</b>	<b>105</b>	<b>369</b>	<b>402</b>	<b>81</b>	<b>96</b>
<b>Antique</b>	-	3	8	3	14	7	20	14	3	10	36	49	11	12
<i>Hamtic</i>	-	1	5	3	11	3	17	10	1	3	29	26	10	10
<i>San Jose</i>	-	1	2	-	2	3	1	2	2	5	6	15	1	1
<i>Laua-an</i>	-	1	1	-	1	1	2	2	-	2	1	8	-	1
<b>Iloilo</b>	<b>2</b>	-	<b>2</b>	<b>3</b>	<b>5</b>	<b>5</b>	<b>8</b>	<b>9</b>	<b>10</b>	<b>3</b>	<b>33</b>	<b>27</b>	<b>6</b>	<b>8</b>
<i>Guimbal</i>	1	-	1	-	2	1	1	-	1	-	2	2	-	-
<i>Miagao</i>	1	-	-	3	2	2	3	5	4	-	18	14	4	5
<i>San Joaquin</i>	-	-	1	-	1	2	4	4	5	3	13	11	2	3
<b>Negros Occidental</b>	<b>14</b>	<b>6</b>	<b>38</b>	<b>33</b>	<b>60</b>	<b>50</b>	<b>140</b>	<b>123</b>	<b>99</b>	<b>92</b>	<b>300</b>	<b>326</b>	<b>64</b>	<b>76</b>
<i>Cauayan</i>	3	3	8	8	7	11	28	28	32	19	73	68	14	8
<i>Hinigaran</i>	1	2	5	2	4	4	11	6	4	7	34	27	6	12
<i>Isabela</i>	1	-	5	3	3	5	14	12	13	7	24	27	3	8
<i>La Carlota City</i>	7	-	15	14	30	19	74	71	40	50	156	179	26	38
<i>Moises Padilla (Magallon)</i>	2	1	5	6	16	11	13	6	10	9	13	25	15	10
<b>REGION XII</b>	<b>3</b>	<b>2</b>	<b>3</b>	<b>4</b>	<b>7</b>	<b>4</b>	<b>12</b>	<b>7</b>	<b>10</b>	<b>9</b>	<b>43</b>	<b>34</b>	<b>3</b>	<b>4</b>
<b>North Cotabato</b>	<b>3</b>	<b>2</b>	<b>3</b>	<b>4</b>	<b>7</b>	<b>4</b>	<b>12</b>	<b>7</b>	<b>10</b>	<b>9</b>	<b>43</b>	<b>34</b>	<b>3</b>	<b>4</b>
<i>Pigkawayan</i>	3	2	3	4	7	4	12	7	10	9	43	34	3	4

Note: Annex C reflects the available sex and age-disaggregated data of the IDPs inside the evacuation centers (ECs). The DSWD FOs in coordination with the affected LGUs are continuously gathering data per sex and age breakdown of the displaced population inside ECs. Ongoing assessment and validation.

Source: DSWD FOs

#### Annex D. Sectoral Distribution of IDPs inside ECs

REGION / PROVINCE / MUNICIPALITY	PREGNANT	LACTATING MOTHERS	CHILD-HEADED FAMILY	SINGLE-HEADED FAMILY		SOLO PARENTS		PERSONS W/ DISABILITY		4Ps BENEFICIARIES	
			Male	Male	Female	Male	Female	Male	Female	Male	Female
	NOW	NOW	NOW	NOW	NOW	NOW	NOW	NOW	NOW	NOW	NOW
<b>GRAND TOTAL</b>	<b>62</b>	<b>360</b>	<b>14</b>	<b>11</b>	<b>12</b>	<b>40</b>	<b>167</b>	<b>139</b>	<b>73</b>	<b>137</b>	<b>236</b>
<b>REGION V</b>	<b>43</b>	<b>258</b>	<b>-</b>	<b>4</b>	<b>6</b>	<b>38</b>	<b>159</b>	<b>118</b>	<b>67</b>	<b>137</b>	<b>236</b>
<b>Camarines Sur</b>	<b>43</b>	<b>258</b>	<b>-</b>	<b>4</b>	<b>6</b>	<b>38</b>	<b>159</b>	<b>118</b>	<b>67</b>	<b>137</b>	<b>236</b>
<i>Iriga City</i>	-	3	-	4	6	-	-	-	-	7	2
<i>Nabua</i>	43	255	-	-	-	38	159	118	67	130	234
<b>REGION VI</b>	<b>8</b>	<b>45</b>	<b>14</b>	<b>7</b>	<b>6</b>	<b>2</b>	<b>8</b>	<b>21</b>	<b>6</b>	<b>-</b>	<b>-</b>
<b>Antique</b>	<b>-</b>	<b>3</b>	<b>14</b>	<b>-</b>	<b>-</b>	<b>-</b>	<b>-</b>	<b>-</b>	<b>-</b>	<b>-</b>	<b>-</b>
<i>San Jose</i>	-	3	14	-	-	-	-	-	-	-	-
<b>Iloilo</b>	<b>-</b>	<b>-</b>	<b>-</b>	<b>-</b>	<b>-</b>	<b>-</b>	<b>-</b>	<b>-</b>	<b>1</b>	<b>-</b>	<b>-</b>
<i>San Joaquin</i>	-	-	-	-	-	-	-	-	1	-	-
<b>Negros Occidental</b>	<b>8</b>	<b>42</b>	<b>-</b>	<b>7</b>	<b>6</b>	<b>2</b>	<b>8</b>	<b>21</b>	<b>5</b>	<b>-</b>	<b>-</b>
<i>Cauayan</i>	1	3	-	1	-	-	-	3	-	-	-
<i>Hinigaran</i>	1	-	-	-	-	-	-	1	-	-	-
<i>La Carlota City</i>	5	29	-	6	5	2	6	15	3	-	-
<i>La Castellana</i>	1	5	-	-	1	-	2	1	-	-	-
<i>Moises Padilla (Magallon)</i>	-	5	-	-	-	-	-	1	2	-	-
<b>REGION IX</b>	<b>11</b>	<b>57</b>	<b>-</b>	<b>-</b>	<b>-</b>	<b>-</b>	<b>-</b>	<b>-</b>	<b>-</b>	<b>-</b>	<b>-</b>
<b>Zamboanga City</b>	<b>11</b>	<b>57</b>	<b>-</b>	<b>-</b>	<b>-</b>	<b>-</b>	<b>-</b>	<b>-</b>	<b>-</b>	<b>-</b>	<b>-</b>

Note: The DSWD FOs in coordination with the affected LGUs are continuously gathering data on the sectoral breakdown of the displaced population inside the evacuation centers. Ongoing assessment and validation.

Source: DSWD FOs

**Annex E. Number of Displaced Families / Persons Outside Evacuation Center**

REGION / PROVINCE / MUNICIPALITY	NUMBER OF DISPLACED			
	OUTSIDE ECs			
	Families		Persons	
	CUM	NOW	CUM	NOW
<b>GRAND TOTAL</b>	<b>12,038</b>	<b>9,679</b>	<b>47,144</b>	<b>38,507</b>
<b>REGION II</b>	<b>4</b>	<b>3</b>	<b>7</b>	<b>3</b>
<b>Cagayan</b>	<b>3</b>	<b>3</b>	<b>3</b>	<b>3</b>
<i>Santo Niño (Faire)</i>	3	3	3	3
<b>Nueva Vizcaya</b>	<b>1</b>	<b>-</b>	<b>4</b>	<b>-</b>
<i>Dupax del Norte</i>	1	-	4	-
<b>MIMAROPA</b>	<b>3,657</b>	<b>3,448</b>	<b>14,365</b>	<b>13,552</b>
<b>Occidental Mindoro</b>	<b>3,385</b>	<b>3,226</b>	<b>13,383</b>	<b>12,811</b>
<i>Calintaan</i>	32	29	153	145
<i>Magsaysay</i>	7	7	26	26
<i>Rizal</i>	42	4	164	6
<i>Sablayan</i>	281	163	969	563
<i>San Jose</i>	3,023	3,023	12,071	12,071
<b>Palawan</b>	<b>268</b>	<b>218</b>	<b>967</b>	<b>726</b>
<i>Dumaran</i>	4	4	12	12
<i>Roxas</i>	66	16	279	38
<i>San Vicente</i>	186	186	635	635
<i>Taytay</i>	12	12	41	41
<b>Puerto Princesa City</b>	<b>4</b>	<b>4</b>	<b>15</b>	<b>15</b>
<b>REGION V</b>	<b>274</b>	<b>270</b>	<b>976</b>	<b>966</b>
<b>Camarines Sur</b>	<b>273</b>	<b>270</b>	<b>970</b>	<b>966</b>
<i>Iriga City</i>	2	2	11	11
<i>Nabua</i>	268	268	955	955
<i>San fernando</i>	3	-	4	-
<b>Sorsogon</b>	<b>1</b>	<b>-</b>	<b>6</b>	<b>-</b>
<i>City of Sorsogon</i>	1	-	6	-
<b>REGION VI</b>	<b>6,923</b>	<b>5,243</b>	<b>26,501</b>	<b>20,903</b>
<b>Aklan</b>	<b>299</b>	<b>142</b>	<b>1,019</b>	<b>566</b>
<i>Banga</i>	20	20	70	70
<i>Madalag</i>	18	2	61	2
<i>Buruanga</i>	128	-	351	-
<i>Ibajay</i>	82	82	324	324
<i>Makato</i>	3	3	10	10
<i>Nabas</i>	48	35	203	160
<b>Antique</b>	<b>2,656</b>	<b>1,316</b>	<b>8,890</b>	<b>4,536</b>
<i>Anini-y</i>	480	64	1,712	245
<i>Belison</i>	5	5	16	16
<i>Hamtic</i>	105	83	363	286
<i>San Jose</i>	198	76	820	343
<i>San Remigio</i>	343	14	988	59
<i>Sibalom</i>	302	302	1,002	1,002
<i>Tobias Fornier (Dao)</i>	135	135	433	433
<i>Valderrama</i>	13	13	39	39
<i>Barbaza</i>	253	215	772	658
<i>Bugasong</i>	172	15	501	49
<i>Culasi</i>	116	116	403	403
<i>Laua-an</i>	137	137	526	526
<i>Libertad</i>	22	22	67	67
<i>Pandan</i>	256	-	838	-
<i>Patnongon</i>	39	39	126	126
<i>Tibiao</i>	80	80	284	284
<b>Iloilo</b>	<b>298</b>	<b>296</b>	<b>1,859</b>	<b>1,848</b>

REGION / PROVINCE / MUNICIPALITY	NUMBER OF DISPLACED			
	OUTSIDE ECs			
	Families		Persons	
	CUM	NOW	CUM	NOW
<i>Dumangas</i>	2	-	11	-
<i>Guimbal</i>	8	8	30	30
<i>Leon</i>	4	4	20	20
<i>Maasin</i>	34	34	148	148
<i>Miagao</i>	241	241	1,602	1,602
<i>San Joaquin</i>	8	8	41	41
<i>Tubungan</i>	1	1	7	7
<b>Iloilo City</b>	<b>100</b>	<b>100</b>	<b>406</b>	<b>406</b>
<b>Negros Occidental</b>	<b>3,531</b>	<b>3,350</b>	<b>14,171</b>	<b>13,391</b>
<i>Bago City</i>	439	439	1,416	1,416
<i>Binalbagan</i>	1,905	1,905	9,500	9,500
<i>Hinoba-an (Asia)</i>	40	1	134	1
<i>Isabela</i>	100	16	531	80
<i>La Carlota City</i>	32	32	101	101
<i>Pontevedra</i>	214	208	733	721
<i>San Carlos City</i>	3	3	13	13
<i>San Enrique</i>	713	713	1,459	1,459
<i>Silay City</i>	2	2	5	5
<i>City of Sipalay</i>	16	-	76	-
<i>Valladolid</i>	66	30	198	90
<i>City of Victorias</i>	1	1	5	5
<b>Bacolod City</b>	<b>39</b>	<b>39</b>	<b>156</b>	<b>156</b>
<b>REGION VII</b>	<b>175</b>	<b>43</b>	<b>741</b>	<b>194</b>
<b>Negros Oriental</b>	<b>175</b>	<b>43</b>	<b>741</b>	<b>194</b>
<i>Ayungon</i>	1	1	3	3
<i>Santa Catalina</i>	42	42	191	191
<i>Siaton</i>	132	-	547	-
<b>REGION IX</b>	<b>435</b>	<b>435</b>	<b>1,912</b>	<b>1,912</b>
<b>Zamboanga del Norte</b>	<b>398</b>	<b>398</b>	<b>1,743</b>	<b>1,743</b>
<i>Dipolog City</i>	215	215	828	828
<i>Katipunan</i>	180	180	900	900
<i>Sirawai</i>	3	3	15	15
<b>Basilan (Isabela City)</b>	<b>37</b>	<b>37</b>	<b>169</b>	<b>169</b>
<i>City of Isabela</i>	37	37	169	169
<b>REGION XII</b>	<b>335</b>	<b>2</b>	<b>1,675</b>	<b>10</b>
<b>North Cotabato</b>	<b>49</b>	<b>2</b>	<b>245</b>	<b>10</b>
<i>Alamada</i>	47	-	235	-
<i>Pigkawayan</i>	2	2	10	10
<b>Sultan Kudarat</b>	<b>286</b>	<b>-</b>	<b>1,430</b>	<b>-</b>
<i>Lebak</i>	286	-	1,430	-
<b>BARMM</b>	<b>235</b>	<b>235</b>	<b>967</b>	<b>967</b>
<b>Maguindanao del Norte</b>	<b>230</b>	<b>230</b>	<b>942</b>	<b>942</b>
<i>Datu Blah T. Sinsuat</i>	230	230	942	942
<b>Maguindanao del Sur</b>	<b>5</b>	<b>5</b>	<b>25</b>	<b>25</b>
<i>Guindulungan</i>	5	5	25	25

Note: Ongoing assessment and validation.

Source: DSWD FOs

**Annex F. Total Number of Displaced Families / Persons**

REGION / PROVINCE / MUNICIPALITY	TOTAL DISPLACED			
	Families		Persons	
	CUM	NOW	CUM	NOW
<b>GRAND TOTAL</b>	<b>34,682</b>	<b>27,207</b>	<b>134,096</b>	<b>106,579</b>
<b>REGION II</b>	<b>27</b>	<b>22</b>	<b>84</b>	<b>68</b>
<b>Cagayan</b>	<b>3</b>	<b>3</b>	<b>3</b>	<b>3</b>
<i>Santo Niño (Faire)</i>	3	3	3	3
<b>Isabela</b>	<b>16</b>	<b>16</b>	<b>58</b>	<b>58</b>
<i>Aurora</i>	8	8	22	22
<i>Palanan</i>	8	8	36	36
<b>Nueva Vizcaya</b>	<b>5</b>	<b>-</b>	<b>16</b>	<b>-</b>
<i>Dupax del Norte</i>	5	-	16	-
<b>Quirino</b>	<b>3</b>	<b>3</b>	<b>7</b>	<b>7</b>
<i>Cabarroguis</i>	3	3	7	7
<b>MIMAROPA</b>	<b>7,105</b>	<b>6,419</b>	<b>26,343</b>	<b>23,909</b>
<b>Occidental Mindoro</b>	<b>4,341</b>	<b>4,020</b>	<b>16,439</b>	<b>15,406</b>
<i>Calintaan</i>	52	46	239	214
<i>Magsaysay</i>	317	228	880	679
<i>Rizal</i>	193	134	578	322
<i>Sablayan</i>	345	213	1,184	728
<i>San Jose</i>	3,428	3,393	13,538	13,443
<i>Santa Cruz</i>	6	6	20	20
<b>Palawan</b>	<b>1,172</b>	<b>968</b>	<b>4,356</b>	<b>3,472</b>
<i>Bataraza</i>	18	-	81	-
<i>Dumaran</i>	4	4	12	12
<i>Quezon</i>	60	-	277	-
<i>Roxas</i>	300	174	1,140	614
<i>San Vicente</i>	597	597	2,001	2,001
<i>Taytay</i>	193	193	845	845
<b>Puerto Princesa City</b>	<b>1,592</b>	<b>1,431</b>	<b>5,548</b>	<b>5,031</b>
<b>REGION V</b>	<b>3,009</b>	<b>2,917</b>	<b>12,956</b>	<b>12,538</b>
<b>Albay</b>	<b>33</b>	<b>33</b>	<b>68</b>	<b>68</b>
<i>Polangui</i>	33	33	68	68
<b>Camarines Sur</b>	<b>2,909</b>	<b>2,884</b>	<b>12,558</b>	<b>12,470</b>
<i>Bato</i>	27	26	105	100
<i>Buhi</i>	1	1	10	10
<i>Bula</i>	4	-	17	-
<i>Calabanga</i>	41	41	157	157
<i>Iriga City</i>	48	48	208	208
<i>Milaor</i>	9	-	32	-
<i>Minalabac</i>	1	1	6	6
<i>Nabua</i>	2,767	2,767	11,989	11,989
<i>San fernando</i>	6	-	23	-
<i>Sipocot</i>	5	-	11	-
<b>Sorsogon</b>	<b>67</b>	<b>-</b>	<b>330</b>	<b>-</b>
<i>Donsol</i>	62	-	310	-
<i>Pilar</i>	3	-	10	-
<i>City of Sorsogon</i>	2	-	10	-
<b>REGION VI</b>	<b>19,980</b>	<b>14,726</b>	<b>74,835</b>	<b>56,737</b>
<b>Aklan</b>	<b>341</b>	<b>164</b>	<b>1,181</b>	<b>667</b>
<i>Banga</i>	20	20	70	70
<i>Madalag</i>	18	2	61	2
<i>New Washington</i>	3	-	7	-
<i>Buruanga</i>	135	3	369	7
<i>Ibajay</i>	95	93	379	376
<i>Makato</i>	3	3	10	10

REGION / PROVINCE / MUNICIPALITY	TOTAL DISPLACED			
	Families		Persons	
	CUM	NOW	CUM	NOW
<i>Malay</i>	4	-	18	-
<i>Nabas</i>	63	43	267	202
<b>Antique</b>	<b>7,858</b>	<b>5,060</b>	<b>25,956</b>	<b>16,735</b>
<i>Anini-y</i>	698	218	2,399	699
<i>Belison</i>	29	29	89	89
<i>Hamtic</i>	648	543	2,264	1,869
<i>San Jose</i>	497	220	1,783	804
<i>San Remigio</i>	537	14	1,596	59
<i>Sibalom</i>	760	760	2,439	2,439
<i>Tobias Fornier (Dao)</i>	274	274	887	887
<i>Valderrama</i>	109	109	304	304
<i>Barbaza</i>	714	625	2,047	1,801
<i>Bugasong</i>	1,256	402	4,439	1,560
<i>Culasi</i>	615	615	2,016	2,016
<i>Laua-an</i>	173	162	640	600
<i>Libertad</i>	211	211	719	719
<i>Pandan</i>	674	228	2,159	770
<i>Patnongon</i>	263	263	795	795
<i>Sebaste</i>	28	15	96	40
<i>Tibiao</i>	372	372	1,284	1,284
<b>Guimaras</b>	<b>54</b>	<b>-</b>	<b>161</b>	<b>-</b>
<i>Buenavista</i>	54	-	161	-
<b>Iloilo</b>	<b>332</b>	<b>330</b>	<b>1,993</b>	<b>1,982</b>
<i>Dumangas</i>	2	-	11	-
<i>Guimbal</i>	11	11	41	41
<i>Leon</i>	4	4	20	20
<i>Maasin</i>	34	34	148	148
<i>Miagao</i>	260	260	1,676	1,676
<i>San Joaquin</i>	20	20	90	90
<i>Tubungan</i>	1	1	7	7
<b>Iloilo City</b>	<b>100</b>	<b>100</b>	<b>406</b>	<b>406</b>
<b>Negros Occidental</b>	<b>10,793</b>	<b>8,663</b>	<b>43,351</b>	<b>35,508</b>
<i>Bago City</i>	2,189	2,189	6,962	6,962
<i>Binalbagan</i>	4,693	4,693	23,440	23,440
<i>Cauayan</i>	74	74	302	302
<i>City of Himamaylan</i>	248	-	1,009	-
<i>Hinigaran</i>	91	91	287	287
<i>Hinoba-an (Asia)</i>	431	1	1,583	1
<i>Ilog</i>	54	54	203	203
<i>Isabela</i>	314	78	1,262	247
<i>City of Kabankalan</i>	99	13	443	41
<i>La Carlota City</i>	224	224	773	773
<i>La Castellana</i>	2	2	10	10
<i>Moises Padilla (Magallon)</i>	61	61	205	205
<i>Pontevedra</i>	389	352	1,364	1,243
<i>San Carlos City</i>	3	3	13	13
<i>San Enrique</i>	966	713	2,129	1,459
<i>Silay City</i>	2	2	5	5
<i>City of Sipalay</i>	628	-	2,203	-
<i>City of Talisay</i>	100	-	500	-
<i>Valladolid</i>	224	112	653	312
<i>City of Victorias</i>	1	1	5	5
<b>Bacolod City</b>	<b>502</b>	<b>409</b>	<b>1,787</b>	<b>1,439</b>
<b>REGION VII</b>	<b>756</b>	<b>278</b>	<b>2,870</b>	<b>1,075</b>

REGION / PROVINCE / MUNICIPALITY	TOTAL DISPLACED			
	Families		Persons	
	CUM	NOW	CUM	NOW
<b>Cebu</b>	<b>40</b>	<b>-</b>	<b>56</b>	<b>-</b>
Oslob	40	-	56	-
<b>Siquijor</b>	<b>11</b>	<b>-</b>	<b>53</b>	<b>-</b>
Siquijor	11	-	53	-
<b>Negros Oriental</b>	<b>705</b>	<b>278</b>	<b>2,761</b>	<b>1,075</b>
Ayungon	1	1	3	3
Bindoy (Payabon)	74	9	248	21
Canlaon City	81	81	262	262
Santa Catalina	256	168	1,056	720
Siaton	293	19	1,192	69
<b>REGION IX</b>	<b>2,334</b>	<b>2,224</b>	<b>9,988</b>	<b>9,470</b>
<b>Zamboanga del Norte</b>	<b>490</b>	<b>490</b>	<b>2,194</b>	<b>2,194</b>
Dipolog City	215	215	828	828
Katipunan	180	180	900	900
Siocon	92	92	451	451
Sirawai	3	3	15	15
<b>Zamboanga City</b>	<b>1,807</b>	<b>1,697</b>	<b>7,625</b>	<b>7,107</b>
<b>Basilan (Isabela City)</b>	<b>37</b>	<b>37</b>	<b>169</b>	<b>169</b>
City of Isabela	37	37	169	169
<b>REGION X</b>	<b>20</b>	<b>-</b>	<b>88</b>	<b>-</b>
<b>Misamis Oriental</b>	<b>20</b>	<b>-</b>	<b>88</b>	<b>-</b>
Binuangan	20	-	88	-
<b>REGION XII</b>	<b>884</b>	<b>54</b>	<b>4,305</b>	<b>155</b>
<b>North Cotabato</b>	<b>184</b>	<b>54</b>	<b>805</b>	<b>155</b>
Alamada	130	-	650	-
Pigkawayan	54	54	155	155
<b>Sultan Kudarat</b>	<b>700</b>	<b>-</b>	<b>3,500</b>	<b>-</b>
Lebak	700	-	3,500	-
<b>BARMM</b>	<b>567</b>	<b>567</b>	<b>2,627</b>	<b>2,627</b>
<b>Maguindanao del Norte</b>	<b>562</b>	<b>562</b>	<b>2,602</b>	<b>2,602</b>
Datu Blah T. Sinsuat	230	230	942	942
Northern Kabuntalan	322	322	1,610	1,610
Sultan Kudarat (Nuling)	10	10	50	50
<b>Maguindanao del Sur</b>	<b>5</b>	<b>5</b>	<b>25</b>	<b>25</b>
Guindulungan	5	5	25	25

Note: Ongoing assessment and validation.

Source: DSWD FOs

## Annex G. Number of Damaged Houses

REGION / PROVINCE / MUNICIPALITY	NO. OF DAMAGED HOUSES		
	Total	Totally	Partially
<b>GRAND TOTAL</b>	<b>1,119</b>	<b>204</b>	<b>915</b>
<b>REGION II</b>	<b>7</b>	<b>-</b>	<b>7</b>
<b>Nueva Vizcaya</b>	<b>7</b>	<b>-</b>	<b>7</b>
Bambang	7	-	7
<b>REGION V</b>	<b>1</b>	<b>1</b>	<b>-</b>
<b>Camarines Sur</b>	<b>1</b>	<b>1</b>	<b>-</b>
San fernando	1	1	-
<b>REGION VI</b>	<b>683</b>	<b>83</b>	<b>600</b>
<b>Aklan</b>	<b>132</b>	<b>9</b>	<b>123</b>
Banga	18	3	15
Madalag	7	3	4
New Washington	2	-	2
Buruanga	79	1	78
Ibajay	4	-	4



REGION / PROVINCE / MUNICIPALITY	NO. OF DAMAGED HOUSES		
	Total	Totally	Partially
<i>Nabas</i>	18	2	16
<i>Tangalan</i>	4	-	4
<b>Antique</b>	<b>86</b>	<b>21</b>	<b>65</b>
<i>Anini-y</i>	33	2	31
<i>Hamtic</i>	4	1	3
<i>San Jose</i>	9	-	9
<i>San Remigio</i>	7	1	6
<i>Tobias Fornier (Dao)</i>	2	1	1
<i>Culasi</i>	5	1	4
<i>Laua-an</i>	20	15	5
<i>Libertad</i>	1	-	1
<i>Tibiao</i>	5	-	5
<b>Guimaras</b>	<b>3</b>	<b>-</b>	<b>3</b>
<i>Buenavista</i>	2	-	2
<i>San Lorenzo</i>	1	-	1
<b>Iloilo</b>	<b>84</b>	<b>26</b>	<b>58</b>
<i>Dumangas</i>	9	2	7
<i>Guimbal</i>	8	3	5
<i>Maasin</i>	34	3	31
<i>Miagao</i>	23	14	9
<i>San Joaquin</i>	9	4	5
<i>Tubungan</i>	1	-	1
<b>Iloilo City</b>	<b>76</b>	<b>4</b>	<b>72</b>
<b>Negros Occidental</b>	<b>302</b>	<b>23</b>	<b>279</b>
<i>Bago City</i>	4	2	2
<i>Binalbagan</i>	5	-	5
<i>Cauayan</i>	4	2	2
<i>Hinoba-an (Asia)</i>	90	2	88
<i>Pontevedra</i>	8	-	8
<i>San Carlos City</i>	5	3	2
<i>San Enrique</i>	163	5	158
<i>City of Sibalay</i>	2	-	2
<i>Valladolid</i>	20	8	12
<i>City of Victorias</i>	1	1	-
<b>REGION VII</b>	<b>85</b>	<b>34</b>	<b>51</b>
<b>Bohol</b>	<b>1</b>	<b>-</b>	<b>1</b>
<i>Lila</i>	1	-	1
<b>Negros Oriental</b>	<b>84</b>	<b>34</b>	<b>50</b>
<i>Ayungon</i>	1	1	-
<i>Pamplona</i>	3	3	-
<i>Santa Catalina</i>	79	30	49
<i>Siaton</i>	1	-	1
<b>REGION IX</b>	<b>142</b>	<b>56</b>	<b>86</b>
<b>Zamboanga del Norte</b>	<b>36</b>	<b>36</b>	<b>-</b>
<i>Dipolog City</i>	36	36	-
<b>Zamboanga City</b>	<b>90</b>	<b>9</b>	<b>81</b>
<b>Basilan (Isabela City)</b>	<b>16</b>	<b>11</b>	<b>5</b>
<i>City of Isabela</i>	16	11	5
<b>REGION X</b>	<b>1</b>	<b>-</b>	<b>1</b>
<b>Misamis Oriental</b>	<b>1</b>	<b>-</b>	<b>1</b>
<i>Binuangan</i>	1	-	1
<b>REGION XII</b>	<b>7</b>	<b>2</b>	<b>5</b>
<b>Sarangani</b>	<b>2</b>	<b>-</b>	<b>2</b>
<i>Maasim</i>	2	-	2
<b>Sultan Kudarat</b>	<b>5</b>	<b>2</b>	<b>3</b>

REGION / PROVINCE / MUNICIPALITY	NO. OF DAMAGED HOUSES		
	Total	Totally	Partially
<i>Lebak</i>	5	2	3
<b>BARMM</b>	<b>193</b>	<b>28</b>	<b>165</b>
<b>Maguindanao del Norte</b>	<b>193</b>	<b>28</b>	<b>165</b>
<i>Datu Blah T. Sinsuat</i>	193	28	165

Note: Ongoing assessment and validation.

Source: DSWD FOs

### Annex H. Cost of Assistance Provided to Affected Families / Persons

REGION / PROVINCE / MUNICIPALITY	COST OF ASSISTANCE				
	DSWD	LGU	NGOs	THERS	GRAND TOTAL
<b>GRAND TOTAL</b>	<b>19,000,286.09</b>	<b>3,078,145.00</b>	-	-	<b>22,078,431.09</b>
<b>REGION II</b>	<b>230,047.65</b>	<b>86,400.00</b>	-	-	<b>316,447.65</b>
<b>Nueva Vizcaya</b>	<b>230,047.65</b>	<b>86,400.00</b>	-	-	<b>316,447.65</b>
<i>Ambaguio</i>	10,558.65	-	-	-	10,558.65
<i>Bambang</i>	219,489.00	-	-	-	219,489.00
<i>Solano</i>	-	86,400.00	-	-	86,400.00
<b>MIMAROPA</b>	<b>247,500.00</b>	<b>174,145.00</b>	-	-	<b>421,645.00</b>
<b>Occidental Mindoro</b>	-	<b>174,145.00</b>	-	-	<b>174,145.00</b>
<i>Magsaysay</i>	-	56,400.00	-	-	56,400.00
<i>Rizal</i>	-	50,220.00	-	-	50,220.00
<i>Sablayan</i>	-	930.00	-	-	930.00
<i>San Jose</i>	-	66,595.00	-	-	66,595.00
<b>Palawan</b>	<b>247,500.00</b>	-	-	-	<b>247,500.00</b>
<i>San Vicente</i>	247,500.00	-	-	-	247,500.00
<b>REGION V</b>	<b>1,887,580.00</b>	-	-	-	<b>1,887,580.00</b>
<b>Albay</b>	<b>1,887,580.00</b>	-	-	-	<b>1,887,580.00</b>
<i>Jovellar</i>	327,810.00	-	-	-	327,810.00
<i>Libon</i>	1,288,320.00	-	-	-	1,288,320.00
<i>Polangui</i>	271,450.00	-	-	-	271,450.00
<b>REGION VI</b>	<b>13,841,701.20</b>	<b>2,632,160.00</b>	-	-	<b>16,473,861.20</b>
<b>Aklan</b>	<b>1,298,021.68</b>	-	-	-	<b>1,298,021.68</b>
<i>New Washington</i>	395,459.68	-	-	-	395,459.68
<i>Buruanga</i>	82,360.00	-	-	-	82,360.00
<i>Ibajay</i>	235,720.00	-	-	-	235,720.00
<i>Makato</i>	355,000.00	-	-	-	355,000.00
<i>Nabas</i>	110,912.00	-	-	-	110,912.00
<i>Tangalan</i>	118,570.00	-	-	-	118,570.00
<b>Antique</b>	<b>7,367,199.68</b>	<b>683,530.00</b>	-	-	<b>8,050,729.68</b>
<i>Anini-y</i>	187,310.00	-	-	-	187,310.00
<i>Belison</i>	238,560.00	-	-	-	238,560.00
<i>Hamtic</i>	871,548.00	381,550.00	-	-	1,253,098.00
<i>San Jose</i>	1,081,678.80	209,700.00	-	-	1,291,378.80
<i>San Remigio</i>	344,232.00	-	-	-	344,232.00
<i>Sibalom</i>	857,618.00	-	-	-	857,618.00
<i>Tobias Fornier (Dao)</i>	308,317.04	-	-	-	308,317.04
<i>Valderrama</i>	100,110.00	-	-	-	100,110.00
<i>Barbaza</i>	847,921.28	-	-	-	847,921.28
<i>Bugasong</i>	354,290.00	-	-	-	354,290.00
<i>Culasi</i>	554,421.20	-	-	-	554,421.20
<i>Laua-an</i>	491,210.00	-	-	-	491,210.00
<i>Libertad</i>	-	92,280.00	-	-	92,280.00
<i>Pandan</i>	273,366.72	-	-	-	273,366.72
<i>Patnongon</i>	332,980.00	-	-	-	332,980.00
<i>Sebaste</i>	207,686.64	-	-	-	207,686.64
<i>Tibiao</i>	315,950.00	-	-	-	315,950.00
<b>Iloilo</b>	<b>73,917.04</b>	<b>4,430.00</b>	-	-	<b>78,347.04</b>

REGION / PROVINCE / MUNICIPALITY	COST OF ASSISTANCE				
	DSWD	LGU	NGOs	THERS	GRAND TOTAL
<i>Dumangas</i>	-	4,000.00	-	-	4,000.00
<i>Miagao</i>	33,009.04	-	-	-	33,009.04
<i>San Joaquin</i>	40,908.00	-	-	-	40,908.00
<i>Tubungan</i>	-	430.00	-	-	430.00
<b>Iloilo City</b>	<b>222,852.00</b>	-	-	-	<b>222,852.00</b>
<b>Negros Occidental</b>	<b>4,618,070.80</b>	<b>147,500.00</b>	-	-	<b>4,765,570.80</b>
<i>Bago City</i>	573,720.00	-	-	-	573,720.00
<i>Binalbagan</i>	915,000.00	-	-	-	915,000.00
<i>Cauayan</i>	183,026.00	-	-	-	183,026.00
<i>City of Himamaylan</i>	-	120,500.00	-	-	120,500.00
<i>Hinigaran</i>	114,744.00	-	-	-	114,744.00
<i>Hinoba-an (Asia)</i>	411,200.24	-	-	-	411,200.24
<i>Ilog</i>	57,372.00	-	-	-	57,372.00
<i>Isabela</i>	261,640.00	2,000.00	-	-	263,640.00
<i>City of Kabankalan</i>	113,596.56	-	-	-	113,596.56
<i>La Carlota City</i>	172,116.00	-	-	-	172,116.00
<i>La Castellana</i>	-	5,000.00	-	-	5,000.00
<i>Moises Padilla (Magallon)</i>	136,102.40	-	-	-	136,102.40
<i>Murcia</i>	355,000.00	-	-	-	355,000.00
<i>Pontevedra</i>	355,000.00	-	-	-	355,000.00
<i>San Enrique</i>	355,000.00	-	-	-	355,000.00
<i>City of Sipalay</i>	261,640.00	-	-	-	261,640.00
<i>City of Talisay</i>	-	20,000.00	-	-	20,000.00
<i>Valladolid</i>	352,913.60	-	-	-	352,913.60
<b>Bacolod City</b>	<b>261,640.00</b>	<b>1,796,700.00</b>	-	-	<b>2,058,340.00</b>
<b>REGION VII</b>	<b>1,514,632.00</b>	<b>180,440.00</b>	-	-	<b>1,695,072.00</b>
<b>Bohol</b>	<b>893,292.00</b>	-	-	-	<b>893,292.00</b>
<i>Jagna</i>	21,476.00	-	-	-	21,476.00
<i>Pres. Carlos P. Garcia (Pitogo)</i>	871,816.00	-	-	-	871,816.00
<b>Negros Oriental</b>	<b>621,340.00</b>	<b>180,440.00</b>	-	-	<b>801,780.00</b>
<i>Bindoy (Payabon)</i>	-	25,900.00	-	-	25,900.00
<i>Santa Catalina</i>	-	121,900.00	-	-	121,900.00
<i>Siaton</i>	13,170.00	32,640.00	-	-	45,810.00
<i>Zamboanguita</i>	608,170.00	-	-	-	608,170.00
<b>REGION VIII</b>	<b>566,690.00</b>	-	-	-	<b>566,690.00</b>
<b>Leyte</b>	<b>566,690.00</b>	-	-	-	<b>566,690.00</b>
<i>Hilongos</i>	566,690.00	-	-	-	566,690.00
<b>REGION IX</b>	<b>595,625.24</b>	-	-	-	<b>595,625.24</b>
<b>Zamboanga del Norte</b>	<b>10,331.00</b>	-	-	-	<b>10,331.00</b>
<i>Sirawai</i>	10,331.00	-	-	-	10,331.00
<b>Zamboanga City</b>	<b>469,110.00</b>	-	-	-	<b>469,110.00</b>
<b>Basilan (Isabela City)</b>	<b>116,184.24</b>	-	-	-	<b>116,184.24</b>
<i>City of Isabela</i>	116,184.24	-	-	-	116,184.24
<b>REGION X</b>	-	<b>5,000.00</b>	-	-	<b>5,000.00</b>
<b>Misamis Oriental</b>	-	<b>5,000.00</b>	-	-	<b>5,000.00</b>
<i>Binuangan</i>	-	5,000.00	-	-	5,000.00
<b>REGION XII</b>	<b>116,510.00</b>	-	-	-	<b>116,510.00</b>
<b>Sultan Kudarat</b>	<b>116,510.00</b>	-	-	-	<b>116,510.00</b>
<i>Lebak</i>	116,510.00	-	-	-	116,510.00

Note: The reflected DSWD assistance covers the cost of food and non-food items (FNIs) and financial assistance provided to the affected families.


Source: Source: DSWD FOs

**Annex I. Photo Documentation**

17  
SEP  
2024

DSWD Field Office VI distributes family food packs (FFPs) to families and persons affected by the Southwest Monsoon, Tropical Storm "Ferdie", and Tropical Storm "Gener" in Sebaste, Antique.



17  
SEP  
2024

DSWD Field Office VI distributes food and non-food items (FNIs) to families and persons affected by the Southwest Monsoon, Tropical Storm "Ferdie", and Tropical Storm "Gener" in Nabas, Aklan.






**17  
SEP  
2024**

DSWD Field Office VI distributes food and non-food items (FNIs) to families and persons affected by the Southwest Monsoon, Tropical Storm "Ferdie", and Tropical Storm "Gener" in New Washington, Aklan.



**16  
SEP  
2024**

DSWD Field Office CAR facilitates the hauling of food and non-food items (FNIs) as relief augmentation to families and persons affected by the Southwest Monsoon, Tropical Storm "Ferdie", and Tropical Storm "Gener" in Tinoc, Ifugao.



**16 SEP 2024**

DSWD Field Office VII provides financial assistance and family food packs (FFPs) to the bereaved family of a casualty in Jagna, Bohol due to the effects of Southwest Monsoon, Tropical Storm "Ferdie", and Tropical Depression "Gener".

The top photograph shows a DSWD staff member in a red vest handing a stack of cash to a man sitting in a wooden chair. Another staff member is seen in the background writing on a document. The bottom photograph shows a staff member in a red vest handing a family food pack (FFP) to the same man. The room has wooden walls and a green mat on the floor.

**DSWD DROMIC**

**16 SEP 2024**

DSWD Field Office VIII distributes family food packs (FFPs) to fisherfolks affected by the Southwest Monsoon, Tropical Storm "Ferdie", and Tropical Storm "Gener" in Hilongos, Leyte.

The top photograph shows a group of about ten people, including DSWD staff in red vests and community members, standing around several boxes of FFPs. The bottom-left photograph shows a staff member in a red vest handing a box to a woman. The bottom-right photograph shows a staff member in a white shirt handing a box to a woman in a pink shirt. The room has light green walls.

**DSWD DROMIC**



\*\*\*\*\*

*The Disaster Response Operations Management, Information and Communication (DROMIC) Division of DSWD-DRMB is closely coordinating with DSWD FOs for significant disaster response updates and assistance provided.*

Prepared by:

**JANILYN D. PATALAN  
AIZA A. SARIAN  
MARY ERIKA A. OLITRES  
EZEQUIEL S. MACALANDA  
MISHAEL JAN D. BATACLAN  
JOANNA YSABELLA S. TINGIN**

Released by:

**AARON JOHN B. PASCUA**