

DSWD DROMIC Report #10 on the Severe Tropical Storm “Kristine” as of 26 October 2024, 6AM

I. Situation Overview

Issued on 25 October 2024 at 11 PM, “Kristine” maintains its strength as it moves west southwestward over the West Philippine Sea.

HAZARDS AFFECTING LAND AREAS

Severe Winds

The southwesterly wind flow triggered by both “Kristine” and Tropical Storm KONG-REY outside the PAR region will also bring strong to gale-force gusts over the following areas (especially in coastal and upland areas exposed to winds):

- Today (25 October): MIMAROPA, Bicol Region, Visayas, Dinagat Islands, Surigao del Norte, Northern Mindanao, Zamboanga Peninsula, BARMM, SOCCSKSARGEN, and Davao Region.
- Tomorrow (26 October): Palawan, Romblon, Western Visayas, Negros Island Region, Siquijor, Bohol, Southern Leyte, Zamboanga del Norte, Camiguin, Dinagat Islands, and Surigao del Norte.
- Sunday (27 October): Palawan, Romblon, Visayas, Zamboanga del Norte, Camiguin, Dinagat Islands, and Surigao del Norte.

Coastal Inundation

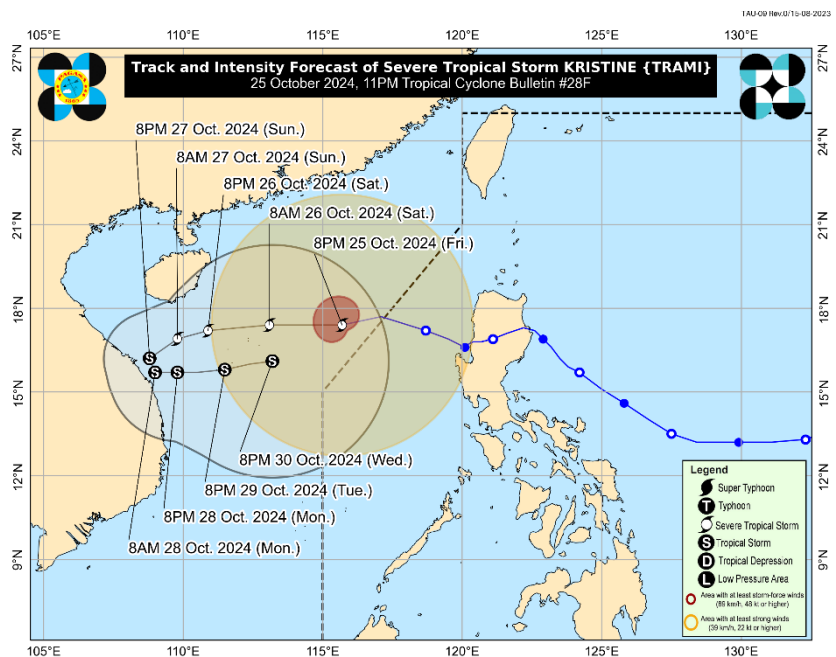
All Storm Surge Warnings have been lifted.

HAZARDS AFFECTING COASTAL WATERS

A Gale Warning is hoisted over the northern and western seaboard of Luzon

24-Hour Sea Condition Outlook

Up to very rough over the following coastal waters:



- Up to 4.5 m: The seaboard of Ilocos Sur, La Union, Pangasinan, Zambales, and Bataan.
- Sea travel is risky for all types or tonnage of vessels. All mariners must remain in port or, if underway, seek shelter or safe harbor as soon as possible until winds and waves subside.

Up to rough seas over the following coastal waters:

- Up to 4.0 m: The seaboard of Batanes, Babuyan Islands, and Ilocos Norte; the western seaboard of Cavite, Batangas, Occidental Mindoro including Lubang Islands and northern Palawan.
- Up to 3.5 m: The seaboard of mainland Cagayan and Isabela.
- Mariners of small seacrafts, including all types of motorbancas, are advised not to venture out to sea under these conditions, especially if inexperienced or operating ill-equipped vessels.

Up to moderate seas over the following coastal waters:

- Up to 2.5 m: The remaining seaboard of Luzon and Visayas.
- Mariners of motorbancas and similarly-sized vessels are advised to take precautionary measures while venturing out to sea and, if possible, avoid navigation under these conditions.

TRACK AND INTENSITY OUTLOOK

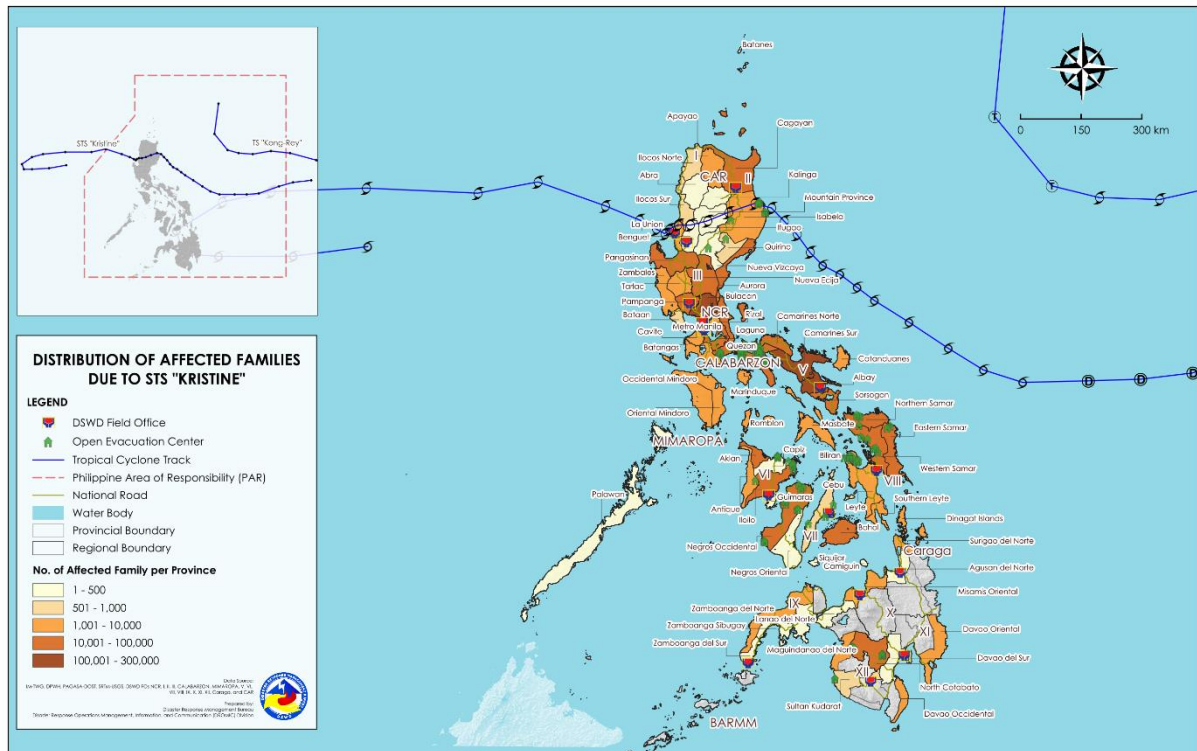
- “Kristine” will continue moving westward over the West Philippine Sea until tomorrow, loop counterclockwise on Sunday and Monday, then move eastward for the remainder of the forecast period. However, this scenario heavily depends on the behavior of tropical cyclone KONG-REY over east of the PAR region and the behavior of other synoptic weather systems surrounding “Kristine” while over the West Philippine Sea.
- This tropical cyclone is forecast to gradually intensify over the West Philippine Sea. While it is likely that the tropical cyclone will remain at severe tropical storm category within the next two days, the chance for it to be upgraded into a typhoon is not ruled out. However, a weakening trend is expected by early next week due to a possible surge of northeasterly wind flow over the West Philippine Sea.

The center of Severe Tropical Storm “Kristine” was estimated based on all available data 535 km West of Bacnotan, La Union (OUTSIDE PAR) (17.4 °N, 115.4 °E) West Southwestward at 25 km/h with a maximum sustained winds of 95 km/h near the center and gustiness of up to 115 km/h.

Source: DOST-PAGASA Tropical Cyclone Bulletin #28F

II. Status of Affected Areas and Population

A total of **1,211,469 families** or **4,626,004 persons** are affected in **7,453 barangays** in **Regions NCR, I, II, III, CALABARZON, MIMAROPA, V, VI, VII, VIII, IX, X, XI, XII, Caraga, CAR, and BARMM**, and (see Annex A).



III. Status of Displaced Population

a. Inside Evacuation Center

There are **78,773 families** or **289,217 persons** currently taking temporary shelter in **2,938 evacuation centers** in **Regions NCR, I, II, III, CALABARZON, MIMAROPA, V, VI, VII, VIII, IX, XII, Caraga, and CAR** (see Annex B).

b. Outside Evacuation Center

There are **33,744 families** or **133,558 persons** temporarily staying with their relatives or friends (see Annex E).

c. Total Displaced Population

There are **112,353 families** or **419,983 persons** still displaced in **Regions NCR, I, II, III, CALABARZON, MIMAROPA, V, VI, VII, VIII, IX, X, XI, XII, Caraga, and CAR** (see Annex F).

IV. Damaged Houses

A total of **7,045 houses** were damaged; of which, **498** are **totally damaged** and **6,547** are **partially damaged** in **Regions I, II, III, CALABARZON, MIMAROPA, V, VI, VII, VIII, IX, X, XI, XII, Caraga, and CAR** (see Annex G).

V. Cost of Humanitarian Assistance Provided

A total of **₱179,844,109.31** worth of assistance was provided to the affected families composed of **₱163,843,918.47** from **DSWD**, **₱15,701,333.12** from the **Local**

Government Units (LGUs), ₱6,310.00 from the **Non-Governmental Organizations (NGOs), ₱292,547.72** from **other Partners** (see Annex H).

VI. Response Actions and Interventions

a. Standby Funds and Prepositioned Relief Stockpile

OFFICE	STANDBY FUNDS	STOCKPILE			TOTAL STANDBY FUNDS & STOCKPILE
		FAMILY FOOD PACKS		OTHER FOOD AND NON-FOOD ITEMS (FNIs)	
		QUANTITY	TOTAL COST		
TOTAL	203,053,310.46	1,785,910	1,352,420,364.99	1,155,293,873.82	2,710,767,549.27
DSWD CO	156,453,127.06	-	-	-	156,453,127.06
NRLMB NROC	-	165,217	82,286,861.16	157,898,182.37	240,185,043.53
NRLMB VDRC	-	214,931	169,407,767.12	53,520,215.50	222,927,982.62
DSWD FO NCR	3,000,000.00	33,248	23,154,443.80	16,008,140.00	42,162,583.80
DSWD FO I	3,000,000.00	93,765	66,010,908.02	42,272,968.50	111,283,876.52
DSWD FO II	3,000,000.00	90,727	93,515,833.88	95,796,004.70	192,311,838.58
DSWD FO III	3,000,000.00	176,802	126,787,541.43	31,802,389.23	161,589,930.66
DSWD FO CALABARZON	3,000,000.00	75,508	51,960,172.03	28,268,182.03	83,228,354.06
DSWD FO MIMAROPA	2,600,183.40	103,148	91,791,405.20	35,727,934.46	130,119,523.06
DSWD FO V	3,000,000.00	73,787	53,201,535.68	112,316,011.20	168,517,546.88
DSWD FO VI	3,000,000.00	101,411	78,004,779.82	57,401,166.80	138,405,946.62
DSWD FO VII	3,000,000.00	68,765	44,390,022.00	43,048,658.69	90,438,680.69
DSWD FO VIII	3,000,000.00	54,122	47,103,906.80	55,659,165.29	105,763,072.09
DSWD FO IX	3,000,000.00	73,523	50,918,781.20	76,741,703.50	130,660,484.70
DSWD FO X	3,000,000.00	74,463	57,135,605.00	102,652,637.97	162,788,242.97
DSWD FO XI	3,000,000.00	165,941	125,169,463.50	101,987,097.29	230,156,560.79
DSWD FO XII	3,000,000.00	44,098	29,486,973.00	15,988,949.44	48,475,922.44
DSWD FO CARAGA	2,000,000.00	110,483	111,198,697.22	72,745,811.77	185,944,508.99
DSWD FO CAR	3,000,000.00	65,971	50,895,668.13	55,458,655.08	109,354,323.21

Note: Summary of Inventory Report as of 26 October 2024, 4AM.

Source: DSWD-DRMB and DSWD-NRLMB

1. Standby Funds

- ₱156.45 million Quick Response Fund (QRF) available at DSWD Central Office.
- A total of ₱46.60 million is available at all DSWD FOs.

2. Prepositioned FFPs and Other Relief Items

- 380,148 FFPs available in Disaster Response Centers; of which, 165,217 FFPs are at the National Resource Operations Center (NROC), Pasay City and 214,931 FFPs are at the Visayas Disaster Resource Center (VDRC), Mandaue City.
- 1,405,762 FFPs available at all DSWD FOs.
- ₱1.16 billion worth of other FNIs at NROC, VDRC, and DSWD FOs warehouses.

b. Food and Non-food Items (FNIs)

FO NCR

DATE	ACTIVITIES
25 October 2024	<ul style="list-style-type: none"> • DSWD FO NCR provided Food and Non-Foods Items (FNIs) (FFPs) to families and individuals affected in the City of Las Piñas, Manila, Quezon, Pasay and Taguig.

DATE	ACTIVITIES
	<ul style="list-style-type: none"> DSWD FO NCR is currently facilitating the requests of Local Government Units in response to the needs of affected families within their area of responsibility.
24 October 2024	<ul style="list-style-type: none"> DSWD FO NCR provided FFPs to the LGU of Quezon City.

FO I

DATE	ACTIVITIES
24 October 2024	<ul style="list-style-type: none"> DSWD FO I distributed FFPs to the affected families in the Municipality of Bacnotan, La Union.

FO II

DATE	ACTIVITIES
24 October 2024	<ul style="list-style-type: none"> DSWD FO II distributed FFPs to the affected families in the Municipality of Baggao, Cagayan.

FO III

DATE	ACTIVITIES
25 October 2024	<ul style="list-style-type: none"> DSWD FO III provided Relief Augmentation to Local Government Unit of Dingalan, Aurora.
24 October 2024	<ul style="list-style-type: none"> DSWD FO III augmented additional FFPs to DSWD FO V.

FO CALABARZON

DATE	ACTIVITIES
25 October 2024	<ul style="list-style-type: none"> DSWD FO CALABARZON deployed a personnel at the National Resources and Logistics Management Bureau (NRLMB) Warehouse to facilitate the hauling and delivery of 29,000 Family Food Packs (FFPs) to the affected LGUs in the CALABARZON region. DSWD CALABARZON coordinated with the Police Regional Office (PRO) IV-A to request assistance for the hauling and distribution of Family Food Packs (FFPs) in the affected areas of the CALABARZON region.

FO MIMAROPA

DATE	ACTIVITIES
23 October 2024	<ul style="list-style-type: none"> DSWD FO MIMAROPA distributed FFPs to the affected families in the Municipality of Baggao, Cagayan. DSWD FO MIMAROPA distributed FFPs to the affected families in the following municipalities: <ul style="list-style-type: none"> Buenavista, Marinduque; and San Fernando, Romblon.
22 October 2024	<ul style="list-style-type: none"> DSWD FO MIMAROPA distributed FFPs to the affected families in the following municipalities: <ul style="list-style-type: none"> Socorro, Oriental Mindoro; Pola, Oriental Mindoro; and Victoria, Oriental Mindoro.

FO V

DATE	ACTIVITIES
25 October 2024	<ul style="list-style-type: none"> DSWD FO V distributes Family Food Packs (FFPs) in various evacuation centers in the municipalities of Mercedes, Plaridel and Jose Panganiban Camarines Norte.

DATE	ACTIVITIES
	<ul style="list-style-type: none"> • DSWD FO V distributes Family Food Packs (FFPs) in various evacuation centers in the municipalities of Santa Cruz, Libon, and Malilipot Albay. • DSWD FO V distributes Family Food Packs (FFPs) in evacuation centers in municipalities of San Jose, and Pasacao, Camarines Sur. • DSWD FO V led by PBBM and Secretary Rex Gatchalian distributes Family Food Packs (FFPs) to affected families and individuals in Naga City.
24 October 2024	<ul style="list-style-type: none"> • DSWD FO V distributed FFPs to the affected families in the City of Tabaco and Vinzons, Camarines Norte. • DSWD FO V assisted in the provision of hot meals and FFPs to locally stranded individuals (LSIs) in Matnog, Sorsogon. • DSWD FO V assisted in the distribution of gender-responsive FNIs such as baby clothes, diapers, vitamins, breastfeeding clothes and innerwear for breastfeeding mothers in Tabaco City donated by Dra. Liezel Cuales.
23 October 2024	<ul style="list-style-type: none"> • DSWD FO V distributed FFPs to the affected families in the Province of Catanduanes. • DSWD FO V provided relief assistance to the affected families in the following areas: <ul style="list-style-type: none"> ○ Bacacay, Albay; ○ Ligao City; ○ Tabaco City; ○ Caramoran, Catanduanes; ○ Matnog, Sorsogon; and ○ Cataingan, Masbate
22 October 2024	<ul style="list-style-type: none"> • DSWD FO V distributed FFPs to the affected families in the following areas: <ul style="list-style-type: none"> ○ Pio Duran, Albay; ○ Tabaco City; ○ Pasacao, Camarines Sur; and ○ Matnog, Sorsogon • DSWD FO V assisted in the provision of hot meals and FFPs to LSIs.
21 October 2024	<ul style="list-style-type: none"> • DSWD FO V assisted in the provision of hot meals and FFPs to LSIs.

FO VI

DATE	ACTIVITIES
24 October 2024	<ul style="list-style-type: none"> • DSWD FO VI distributed FFPs to the affected families in the Provinces of Iloilo and Negros Occidental.
23 October 2024	<ul style="list-style-type: none"> • DSWD FO VI distributed FFPs to the affected families in the following areas: <ul style="list-style-type: none"> ○ Roxas City, Capiz; ○ Cadiz, Negros Occidental; and ○ Sibalay City, Negros Occidental • DSWD FO VI provided FNIs to the affected families in the following areas: <ul style="list-style-type: none"> ○ Roxas City, Capiz; and ○ Batad, Iloilo
22 October 2024	<ul style="list-style-type: none"> • DSWD FO VI allocated FFPs for distribution to the affected families in Bacolod City.

FO VII

DATE	ACTIVITIES
24 October 2024	<ul style="list-style-type: none"> • DSWD FO VII distributes ready-to-eat food (RTEF) to the LSIs at the ports of Cebu City. • DSWD FO VII distributes RTEF to the LSIs at the ports of Danao City.

FO VIII

DATE	ACTIVITIES
25 October 2024	<ul style="list-style-type: none"> • DSWD FO VIII distributed FFPs to the affected families in the following municipalities: <ul style="list-style-type: none"> ○ Calbayog City, Samar; ○ Naval, Biliran; ○ Dulag, Leyte; ○ Arteche, Eastern Samar; and ○ Gamay, Northern Samar.
24 October 2024	<ul style="list-style-type: none"> • DSWD FO VIII distributed FNIs to the affected families in the following municipalities: <ul style="list-style-type: none"> ○ Calbayog City, Samar; ○ Motiong, Samar; ○ Lope De Vega, Northern Samar; ○ Talalora, Samar; ○ Zumarraga, Samar; ○ Maslog, Eastern Samar; ○ Hilongos, Leyte; ○ Dulag, Leyte; ○ Cabucgayán, Biliran; ○ Calubian, Leyte; ○ Villaba, Leyte; and ○ Bato, Leyte
23 October 2024	<ul style="list-style-type: none"> • DSWD FO VIII distributed FFPs to the affected families in the following areas: <ul style="list-style-type: none"> ○ Matuguinao, Samar; ○ San Jorge, Samar; ○ Santa Margarita, Samar; ○ Catbalogan City, Samar; ○ Hinabangan, Samar; ○ Jipadpad, Eastern Samar; ○ Padre Burgos, Southern Leyte; and ○ Naval, Biliran • DSWD FO VIII distributed FNIs to the affected families in the Municipalities of San Policarpo, Maslog and Jipapad in Eastern Samar. • DSWD FO VIII facilitated the withdrawal of FFPs from Maasin City for distribution to the stranded passengers in Padre Burgos, Southern Leyte.

FO IX

DATE	ACTIVITIES
23 - 24 October 2024	<ul style="list-style-type: none"> • DSWD FO IX in coordination with the Municipal Social Welfare and Development Office (MSWDO) and Municipal Disaster Risk Reduction and Management Office (MDRRMO) of the LGU of Sirawal, Zamboanga del Norte distributed FFPs to the affected families. • DSWD FO IX distributed FNIs to affected families in Siocon, Zamboanga del Norte and LSIs at the Zamboanga City Port.

FO X

DATE	ACTIVITIES
24 October 2024	<ul style="list-style-type: none"> DSWD FO X facilitate relief augmentation request from the Municipality of Kinoguitan, Misamis Oriental.

FO XII

DATE	ACTIVITIES
24 October 2024	<ul style="list-style-type: none"> DSWD FO XII distributes FFPs to the affected families in the Municipality of Lutayan, Sultan Kudarat. DSWD FO XII distributes Non-Food Items (NFI) to the affected families in Pigcawayan, Cotabato Province. DSWD FO XII conducted validation and assessment in Kabakan, Cotabato Province.
23 October 2024	<ul style="list-style-type: none"> DSWD FO XII distributed FFPs to the affected families in the Municipalities of Libungan, Cotabato and Kalamansig, Sultan Kudarat.
22 October 2024	<ul style="list-style-type: none"> DSWD FO XII distributed FFPs to the affected families in the Municipality of Magpet, Cotabato. The Municipality of Pigcawayan, Cotabato provided hot meals and modular tents to the displaced families.

FO CAR

DATE	ACTIVITIES
25 October 2024	<ul style="list-style-type: none"> DSWD FO CAR distributes Food and Non-Food Items (FNIs) to the affected families and individuals of Severe Tropical Storm "Kristine" DSWD FO CAR strategically prepositioned FNIs in the Municipality of Kibunga, Benguet. DSWD FO CAR facilitate the hauling and delivery of FNIs for prepositioning in Baguio City.

FO CARAGA

DATE	ACTIVITIES
24 October 2024	<ul style="list-style-type: none"> DSWD FO Caraga facilitated the distribution of FNIs to the affected families in the following areas: <ul style="list-style-type: none"> San Benito, Surigao del Norte; Surigao City, Surigao del Norte; Basilisa, Province of Dinagat Islands; San Jose, Province of Dinagat Islands; Tubajon, Province of Dinagat Islands; and Libjo, Province of Dinagat Islands

c. Camp Coordination and Camp Management
FO NCR

DATE	ACTIVITIES
25 October 2024	<ul style="list-style-type: none"> DSWD FO NCR closely coordinates with the local government units (LGUs) to identify potential assistance needed for internally displaced persons (IDPs). DSWD FO NCR conducted field monitoring to affected LGUs with opened EC to assess and monitor the current condition of displaced families and individuals.

FO CALABARZON

DATE	ACTIVITIES
26 October 2024	<ul style="list-style-type: none"> DSWD FO CALABARZON conducted Rapid Damage Assessment and Needs Analysis (RDANA) in the activated evacuation centers (ECs) in the Province of Cavite. DSWD CALABARZON conducted a consultation dialogue with the affected LGUs and recommends for a comprehensive assessment of the living conditions of displaced population to ensure safety and well-being during period of displacement.

FO VI

DATE	ACTIVITIES
27 October 2024	<ul style="list-style-type: none"> DSWD FO VI conducted site visits in evacuation centers (ECs) to monitor the status of the displaced families and individuals. DSWD FO VI provides technical assistance to affected LGUs on the Camp Coordination and Camp Management and Internally Displaced Persons Protection (CCCM and IDPP).

FO VII

DATE	ACTIVITIES
23 October 2024	<ul style="list-style-type: none"> DSWD FO VII, in coordination with the City Action Team (CAT) in Talisay City, conducted site visits in evacuation centers to monitor the status of the displaced families and individuals.

FO VIII

DATE	ACTIVITIES
28 October 2024	<ul style="list-style-type: none"> DSWD FO VIII closely monitors and assess the current condition of the displaced families and individuals inside evacuation centers.

FO CAR

DATE	ACTIVITIES
October 2024	<ul style="list-style-type: none"> DSWD FO CAR conducted site visits in evacuation centers (ECs) to monitor the status of the displaced families and individuals. DSWD FO CAR conducted crash course on Camp Coordination and Camp Management (CCCM), Child-Friendly Spaces (CFS), and Women-Friendly Spaces (WFS) for QRT members who will be deployed to the ECs.
24 October 2024	<ul style="list-style-type: none"> DSWD FO CAR through its Social Welfare and Development (SWAD) Team conducted site visits in evacuation centers to monitor the status of the displaced families and individuals.

d. Other Activities

DSWD DRMG

DATE	ACTIVITIES
26 October 2024	<ul style="list-style-type: none"> The DRMB is actively coordinating with DSWD FOs to ensure the implementation of effective disaster response operation activities. The DRMB maintains close collaboration with the Department of Science and Technology – Philippine Atmospheric, Geophysical and Astronomical Services Administration (DOST-PAGASA) for timely weather updates and relevant information concerning Several Tropical Storm "Kristine".

DATE	ACTIVITIES																																																																														
	<ul style="list-style-type: none"> All members of the DRMB Quick Response Team (QRT) and emergency equipment are on standby and ready for immediate deployment. The National Resource and Logistics Management Bureau (NRLMB) ensures the replenishment and availability of FNIs for resource augmentation to DSWD FOs as needed. DRMB continuously monitors the number of LSIs in Regions affected by Severe Tropical Storm "Kristine": <table border="1"> <thead> <tr> <th>REGION / PROVINCE / MUNICIPALITY</th> <th>TERMINAL/PIER/PORTS</th> <th>NUMBER OF LSIs</th> </tr> </thead> <tbody> <tr> <td>Region II</td> <td></td> <td>8</td> </tr> <tr> <td>Quirino Province</td> <td></td> <td>8</td> </tr> <tr> <td>Nagtipunan</td> <td></td> <td>8</td> </tr> <tr> <td>Region V</td> <td></td> <td>3,094</td> </tr> <tr> <td>Albay</td> <td></td> <td>1,355</td> </tr> <tr> <td>Tabaco City</td> <td>Tabaco City Port</td> <td>710</td> </tr> <tr> <td>Pio Duran</td> <td>Pioduran Port</td> <td>645</td> </tr> <tr> <td>Camarines Sur</td> <td></td> <td>10</td> </tr> <tr> <td>Pasacao</td> <td>Pasacao Port</td> <td>10</td> </tr> <tr> <td>Masbate</td> <td></td> <td>209</td> </tr> <tr> <td>Cataingan</td> <td>Cataingan Port</td> <td>103</td> </tr> <tr> <td></td> <td>Mintac Port</td> <td>100</td> </tr> <tr> <td>City of Masbate (capital)</td> <td>Masbate City Port</td> <td>6</td> </tr> <tr> <td>Sorsogon</td> <td></td> <td>1,520</td> </tr> <tr> <td>Pilar</td> <td>Pilar Port</td> <td>301</td> </tr> <tr> <td>Matnog</td> <td>Matnog Port</td> <td>1,195</td> </tr> <tr> <td>Bulan</td> <td>Bulan Port</td> <td>24</td> </tr> <tr> <td>Region VI</td> <td></td> <td>41</td> </tr> <tr> <td>Aklan</td> <td></td> <td>41</td> </tr> <tr> <td>Malay</td> <td>Caticlan Jetty Port</td> <td>41</td> </tr> <tr> <td>Region VII</td> <td></td> <td>82</td> </tr> <tr> <td>Cebu</td> <td></td> <td>82</td> </tr> <tr> <td>Danao City</td> <td>Daanbantayan Port</td> <td>32</td> </tr> <tr> <td>Lapu-Lapu City</td> <td>Lapu Lapu City</td> <td>50</td> </tr> <tr> <td></td> <td>TOTAL</td> <td>3,225</td> </tr> </tbody> </table>	REGION / PROVINCE / MUNICIPALITY	TERMINAL/PIER/PORTS	NUMBER OF LSIs	Region II		8	Quirino Province		8	Nagtipunan		8	Region V		3,094	Albay		1,355	Tabaco City	Tabaco City Port	710	Pio Duran	Pioduran Port	645	Camarines Sur		10	Pasacao	Pasacao Port	10	Masbate		209	Cataingan	Cataingan Port	103		Mintac Port	100	City of Masbate (capital)	Masbate City Port	6	Sorsogon		1,520	Pilar	Pilar Port	301	Matnog	Matnog Port	1,195	Bulan	Bulan Port	24	Region VI		41	Aklan		41	Malay	Caticlan Jetty Port	41	Region VII		82	Cebu		82	Danao City	Daanbantayan Port	32	Lapu-Lapu City	Lapu Lapu City	50		TOTAL	3,225
REGION / PROVINCE / MUNICIPALITY	TERMINAL/PIER/PORTS	NUMBER OF LSIs																																																																													
Region II		8																																																																													
Quirino Province		8																																																																													
Nagtipunan		8																																																																													
Region V		3,094																																																																													
Albay		1,355																																																																													
Tabaco City	Tabaco City Port	710																																																																													
Pio Duran	Pioduran Port	645																																																																													
Camarines Sur		10																																																																													
Pasacao	Pasacao Port	10																																																																													
Masbate		209																																																																													
Cataingan	Cataingan Port	103																																																																													
	Mintac Port	100																																																																													
City of Masbate (capital)	Masbate City Port	6																																																																													
Sorsogon		1,520																																																																													
Pilar	Pilar Port	301																																																																													
Matnog	Matnog Port	1,195																																																																													
Bulan	Bulan Port	24																																																																													
Region VI		41																																																																													
Aklan		41																																																																													
Malay	Caticlan Jetty Port	41																																																																													
Region VII		82																																																																													
Cebu		82																																																																													
Danao City	Daanbantayan Port	32																																																																													
Lapu-Lapu City	Lapu Lapu City	50																																																																													
	TOTAL	3,225																																																																													
21 October 2024	<ul style="list-style-type: none"> The Disaster Response Management Group (DRMG), led by Undersecretary Dianna Rose S. Cajipe, MD, FPOGS, participated in the Pre-Disaster Risk Assessment (PDRA) Core Group Meeting regarding Tropical Depression "Kristine". The DRMB, under the leadership of Usec. Cajipe, conducted a Preparedness for Response Meeting with the DSWD FOs in relation to Tropical Depression "Kristine". 																																																																														

FO NCR

DATE	ACTIVITIES
25 October 2024	<ul style="list-style-type: none"> DSWD FO NCR maintained close coordination with the affected LGUs and other concerned offices for significant updates and any request for relief augmentation. DSWD FO NCR QRT Team remained on standby for activation. DSWD FO NCR ensured the availability of FNIs for possible requests for relief augmentation.
24 October 2024	<ul style="list-style-type: none"> DSWD FO NCR facilitated the conduct of Response Cluster Meeting with the Metro Manila Disaster Risk Reduction and Management Council (MMDRRMC) and joined the Virtual Emergency Operations Center.

FO I

DATE	ACTIVITIES
24 October 2024	<ul style="list-style-type: none"> DSWD FO I maintained close coordination with the affected LGUs and other concerned offices for significant updates and any request for relief augmentation.

DATE	ACTIVITIES
22 October 2024	<ul style="list-style-type: none"> DSWD FO I attended the Regional Disaster Risk Reduction and Management Council (RDRRMC) PDRA Meeting.
21 October 2024	<ul style="list-style-type: none"> DSWD FO I maintained close monitoring of weather updates and other pertinent information through all available sources. The DSWD FO coordinated with the Local Disaster Risk Reduction and Management Councils (LDRRMCs) for significant updates and management of possible relief augmentation requests. The SWAD Teams and City/Municipal Action Teams (C/MATs) remained on standby for activation. DSWD FO I attended the RDRRMC PDRA Meeting.

FO II

DATE	ACTIVITIES
24 October 2024	<ul style="list-style-type: none"> DSWD FO II closely coordinated with the affected LGUs and other concerned agencies for significant updates and any request for relief augmentation.
23 October 2024	<ul style="list-style-type: none"> The SWAD Teams and C/MATs remained on standby for activation. DSWD FO II spearheaded the virtual Response Cluster Meeting together with the other member agencies of the Cagayan Valley Disaster Risk Reduction and Management Council (CVDRRMC).
21 October 2024	<ul style="list-style-type: none"> DSWD FO II attended the RDRRMC PDRA Meeting. DSWD FO II collaborated with the member agencies of the RDRRMC Response Cluster to ensure regular updating of critical information and assess needs for resource augmentation.

FO III

DATE	ACTIVITIES
25 October 2024	<ul style="list-style-type: none"> DSWD FO III closely coordinated with the affected LGUs and other concerned offices for significant updates and possible requests for relief augmentation. DSWD FO III ensured the availability of FNIs for possible requests for augmentation.
22 October 2024	<ul style="list-style-type: none"> DSWD FO III attended the RDRRMC PDRA Meeting. DSWD FO III closely coordinated with the LDRRMCs for significant updates and possible requests for relief augmentation.

FO CALABARZON

DATE	ACTIVITIES
25 October 2024	<ul style="list-style-type: none"> DSWD FO CALABARZON closely coordinated with the LDRRMCs for significant updates and possible requests for relief augmentation. DSWD FO CALABARZON QRT and Action Teams in all levels were activated and on standby to assist in data gathering and validation.
22 October 2024	<ul style="list-style-type: none"> DSWD FO CALABARZON issued a memorandum on the activation of the members of the RDRRMC CALABARZON Response and Early Recovery Cluster.
21 October 2024	<ul style="list-style-type: none"> DSWD FO CALABARZON attended the RDRRMC PDRA Meeting.

FO CALABARZON

DATE	ACTIVITIES
25 October 2024	<ul style="list-style-type: none"> DSWD CALABARZON attended the Management of the Dead and Missing (MDM) cluster meeting via virtual teleconference. The meeting provided a platform for the verification of deaths reported as a result of the recent weather disturbance. DSWD CALABARZON maintains close coordination with the affected LGUs and member agencies of the Response and Early Recovery Cluster for significant updates on the status of affected families, and relief operations.

FO MIMAROPA

DATE	ACTIVITIES
24 October 2024	<ul style="list-style-type: none"> DSWD FO MIMAROPA closely coordinated with the LDRRMCs and other concerned offices for significant updates and possible requests for relief augmentation. DSWD FO MIMAROPA SWAD Teams and QRTs in all levels remained on standby for activation.
21 October 2024	<ul style="list-style-type: none"> DSWD FO MIMAROPA attended the RDRRMC PDRA Meeting.

FO V

DATE	ACTIVITIES
25 October 2024	<ul style="list-style-type: none"> DSWD FO V alongside Secretary Rex Gatchalian, Asst. Secretary Irene Dumlao, and Regional Director Norman S. Laurio, attended a situation briefing regarding the impacts of Tropical Storm "Kristine" in Naga City, Camarines Sur. DSWD FO V continuously distributes Family Food Packs (FFPs) to affected Local Government Units (LGUs). DSWD FO V through the Disaster Risk Management Division (DRMD) and the Protective Service Division (PSD), is planning to monitor evacuation centers and provide psychosocial interventions to Internally Displaced Persons (IDPs). DSWD FO V has engaged non-government organizations, including the International Organization for Migration (IOM), UN OCHA, and other humanitarian organizations, to assist in monitoring and delivering services to the IDPs. DSWD FO V participates in the coordination meeting with the World Food Program to discuss potential assistance for Pantawid Pamilyang Pilipino Program beneficiaries in the Bicol Region.
24 October 2024	<ul style="list-style-type: none"> DSWD FO V maintained close monitoring of weather updates and other pertinent information through all available sources. DSWD FO V through its Disaster Response Management Division (DRMD) maintained close coordination with the SWAD Teams, Local Disaster Risk Reduction and Management Offices (LDRRMOs), and Local Social Welfare and Development Offices (LSWDOs) to monitor their respective areas of responsibility (AORs). DSWD FO V ensured the availability of FNIs for possible requests for augmentation. DSWD FO V issued a memorandum on the activation of the QRTs. The Mobile Command Center of DSWD FO V was deployed to Camarines Sur to provide technical assistance and internet connectivity in the area.
20 October 2024	<ul style="list-style-type: none"> DSWD FO V attended the RDRRMC PDRA Meeting.

FO VI

DATE	ACTIVITIES
24 October 2024	<ul style="list-style-type: none"> DSWD FO VI attended the Regional Weather Updating Meeting regarding Sever Tropical Storm “Kristine”. DSWD FO VI closely coordinated with the affected LGUs and other concerned agencies for significant updates and possible requests for relief augmentation.
21 October 2024	<ul style="list-style-type: none"> DSWD FO VI attended the Preparedness for Response Briefing organized by DSWD DRMG.

FO VII

DATE	ACTIVITIES
25 October 2024	<ul style="list-style-type: none"> DSWD FO VII is in close coordination with the affected LGUs and other concerned agencies for significant updates and possible requests for relief augmentation. DSWD FO VII, continues to participate in online weather updates organized by the Regional Disaster Risk Reduction and Management Council (RDRRMC).

FO VIII

DATE	ACTIVITIES
October 2024	<ul style="list-style-type: none"> DSWD FO VIII Quick Response Team (QRTs) members continuously encodes data in the AGAPP application, including the sex- and age-disaggregated data on the families affected by Severe Tropical Storm “Kristine” in Eastern Visayas. DSWD FO VIII closely coordinates with C/MSWDOs and C/MDRRMOs on the sex, age and sectoral disaggregated data of displaced persons inside evacuation centers.
25 October 2024	<ul style="list-style-type: none"> DSWD FO VIII, through its DRMD, maintained close coordination with the MATs, SFOs, LDRRMOs, and LSWDOs to monitor their respective AORs and facilitate any requests for relief augmentation. DSWD FO VIII ensured the availability of FNIs for possible requests for augmentation. DSWD FO VIII closely coordinated with DOST-PAGASA for significant weather updates and other related information relative to Severe Tropical Storm “Kristine”.
21 October 2024	<ul style="list-style-type: none"> DSWD FO VIII attended the RDRRMC PDRA Meeting.

FO IX

DATE	ACTIVITIES
24 October 2024	<ul style="list-style-type: none"> DSWD FO IX maintained close coordination with the LSWDOs of the affected LGUs for significant updates and any requests for relief augmentation.

FO X

DATE	ACTIVITIES
24 October 2024	<ul style="list-style-type: none"> DSWD FO X closely coordinated with the affected LGUs and other concerned agencies for significant updates and any requests for relief augmentation.

FO XII

DATE	ACTIVITIES
22 October 2024	<ul style="list-style-type: none"> DSWD FO XII closely coordinated with the affected LGUs and other concerned agencies for significant updates and any requests for relief augmentation.

FO CARAGA

DATE	ACTIVITIES
24 October 2024	<ul style="list-style-type: none"> DSWD FO Caraga closely coordinated with the affected LGUs and other concerned agencies for significant updates and any requests for relief augmentation.
23 October 2024	<ul style="list-style-type: none"> DSWD FO Caraga activated its QRT.

FO CAR

DATE	ACTIVITIES
25 October 2024	<ul style="list-style-type: none"> DSWD FO CAR closely coordinated with the affected LGUs and other concerned offices for significant updates and any requests for relief augmentation. DSWD FO CAR facilitated the conduct of Cordillera Regional Disaster Risk Reduction and Management Council (CRDRRMC) Virtual Emergency Operations Center Meeting to monitor any updates on the effects of Severe Tropical Storm “Kristine”. DSWD FO CAR, through its DRMD, continuously monitored their respective AORs. DSWD FO CAR QRT and SWAD Offices were activated and on standby. DSWD FO CAR ensured the availability of FNIs and transportation and communication equipment.
23 October 2024	<ul style="list-style-type: none"> DSWD FO CAR attended the PDRRMC PDRA Meetings through SWADs Abra, Apayao, Ifugao, Kalinga, and Mountain Province.
21 October 2024	<ul style="list-style-type: none"> DSWD FO CAR attended the CRDRRMC PDRA Meeting. DSWD FO CAR Rapid Emergency Telecommunications Team (RETT) remained on standby. DSWD FO CAR ensured the availability of FNIs and transportation and communication equipment. DSWD FO CAR continuously conducted Quality Checking of FNIs across the regional satellite warehouse.

Annexes

Annex A. Number of Affected Families / Persons

REGION / PROVINCE / MUNICIPALITY	NUMBER OF AFFECTED		
	Barangays	Families	Persons
GRAND TOTAL	7,453	1,211,469	4,626,004
NCR	163	15,721	63,001
Metro Manila	163	15,721	63,001
<i>Caloocan City</i>	8	47	212
<i>Las Pinas</i>	6	700	3,340
<i>Malabon City</i>	9	207	819
<i>Mandaluyong City</i>	5	143	548
<i>Manila City</i>	22	2,000	8,976
<i>Marikina city</i>	-	5,000	20,000
<i>Navotas</i>	12	533	2,165
<i>Paranaque City</i>	11	1,000	3,906
<i>Pasay City</i>	22	430	1,987
<i>Pasig City</i>	17	1,358	5,028
<i>Pateros</i>	1	56	190
<i>Taguig City</i>	6	1,000	4,035
<i>Quezon City</i>	30	2,926	10,632
<i>San Juan City</i>	7	109	395
<i>Valenzuela City</i>	7	212	768
REGION I	349	43,139	174,578
Ilocos Norte	50	711	2,468
<i>Adams</i>	1	153	766
<i>Bacarra</i>	5	114	325
<i>Badoc</i>	2	2	7
<i>Bangui</i>	5	136	426
<i>Banna (Espiritu)</i>	2	9	34
<i>City of Batac</i>	3	16	58
<i>Burgos</i>	2	4	27
<i>Currimao</i>	2	3	13
<i>Laoag City</i>	4	85	297
<i>Pagudpud</i>	8	140	339
<i>Paoay</i>	2	5	19
<i>Pasuquin</i>	2	3	14
<i>Pinili</i>	2	7	25
<i>San Nicolas</i>	4	20	58
<i>Sarrat</i>	2	6	25
<i>Solsona</i>	2	2	11
<i>Vintar</i>	2	6	24
Ilocos Sur	51	741	2,258
<i>Bantay</i>	1	9	35
<i>Burgos</i>	1	16	30
<i>Cabugao</i>	1	1	4
<i>City of Candon</i>	1	2	10
<i>Galimuyod</i>	2	8	19
<i>Narvacan</i>	6	17	52
<i>Quirino (Angkaki)</i>	1	3	4
<i>San Vicente</i>	1	9	24
<i>Santa</i>	1	4	12
<i>Santa Catalina</i>	3	41	119
<i>Santa Lucia</i>	1	8	24
<i>Santiago</i>	2	10	26
<i>Santo Domingo</i>	1	1	3

REGION / PROVINCE / MUNICIPALITY	NUMBER OF AFFECTED		
	Barangays	Families	Persons
<i>Sigay</i>	3	8	32
<i>Sugpon</i>	3	16	52
<i>Suyo</i>	1	15	43
<i>Tagudin</i>	13	226	580
<i>City of Viga</i>	9	347	1189
La Union	129	3,608	11,731
<i>Agoo</i>	4	19	35
<i>Aringay</i>	3	35	87
<i>Bacnotan</i>	30	1,030	2,074
<i>Balaoan</i>	13	51	195
<i>Bangar</i>	10	507	1,472
<i>Bauang</i>	18	144	430
<i>Burgos</i>	1	4	14
<i>Caba</i>	3	15	29
<i>Luna</i>	10	56	180
<i>Naguilian</i>	6	8	29
<i>Rosario</i>	3	8	30
<i>City of San Fernando</i>	12	226	674
<i>San Juan</i>	10	26	114
<i>Santo Tomas</i>	6	1,479	6,368
Pangasinan	119	38,079	158,121
<i>Agno</i>	7	73	247
<i>Aguilar</i>	1	1	6
<i>City of Alaminos</i>	5	86	295
<i>Alcala</i>	2	4	7
<i>Anda</i>	6	79	236
<i>Bani</i>	8	64	175
<i>Basista</i>	3	6	27
<i>Binmaley</i>	4	105	331
<i>Bolinao</i>	8	151	506
<i>Burgos</i>	14	515	2,059
<i>Calasiao</i>	1	12	60
<i>Dagupan City</i>	31	35,391	147,653
<i>Labrador</i>	2	5	13
<i>Lingayen</i>	11	1,272	5,291
<i>Manaoag</i>	1	5	22
<i>San Fabian</i>	12	173	648
<i>Sual</i>	3	137	545
REGION II	614	26,163	92,378
Batanes	7	8	18
<i>Basco</i>	3	4	6
<i>Itbayat</i>	2	2	2
<i>Mahatao</i>	2	2	10
Cagayan	300	19,658	70,402
<i>Abulug</i>	5	18	48
<i>Alcala</i>	6	71	209
<i>Allacapan</i>	13	242	710
<i>Amulung</i>	10	1,535	4,251
<i>Aparri</i>	10	586	1,852
<i>Baggao</i>	43	2,807	8,293
<i>Buguey</i>	1	1	9
<i>Calayan</i>	11	328	1,006
<i>Camalaniugan</i>	6	43	147
<i>Claveria</i>	7	68	181

REGION / PROVINCE / MUNICIPALITY	NUMBER OF AFFECTED		
	Barangays	Families	Persons
<i>Enrile</i>	4	17	67
<i>Gattaran</i>	29	545	1,812
<i>Gonzaga</i>	9	202	614
<i>Iguig</i>	1	60	240
<i>Lal-lo</i>	12	234	681
<i>Lasam</i>	11	126	431
<i>Pamplona</i>	11	155	411
<i>Peñablanca</i>	4	111	241
<i>Piat</i>	5	16	71
<i>Sanchez-Mira</i>	3	32	142
<i>Santa Ana</i>	8	158	507
<i>Santa Praxedes</i>	8	105	320
<i>Santa Teresita</i>	9	206	648
<i>Santo Niño (Faire)</i>	20	477	1,468
<i>Solana</i>	4	40	106
<i>Tuao</i>	1	70	159
<i>Tuguegarao City</i>	49	11,405	45,778
Isabela	240	5,416	18,568
<i>Alicia</i>	5	100	301
<i>Angadanan</i>	9	106	261
<i>Benito Soliven</i>	6	937	2,708
<i>Burgos</i>	4	16	58
<i>Cabagan</i>	2	47	159
<i>Cabatuan</i>	13	210	633
<i>City of Cauayan</i>	19	517	2,068
<i>Cordon</i>	2	21	68
<i>Delfin Albano (Magsaysay)</i>	11	93	271
<i>Dinapigue</i>	6	155	406
<i>Divilacan</i>	12	192	668
<i>Echague</i>	3	3	11
<i>Gamu</i>	4	37	99
<i>Ilagan</i>	22	298	1,066
<i>Jones</i>	3	60	160
<i>Luna</i>	3	21	56
<i>Maconacon</i>	8	211	687
<i>Naguilian</i>	5	25	107
<i>Palanan</i>	10	286	1,019
<i>Quirino</i>	5	73	229
<i>Ramon</i>	7	38	120
<i>Reina Mercedes</i>	4	26	60
<i>Roxas</i>	18	1,197	4,853
<i>San Agustin</i>	8	105	312
<i>San Guillermo</i>	1	15	47
<i>San Isidro</i>	9	119	367
<i>San Manuel</i>	5	31	101
<i>San Mariano</i>	16	248	921
<i>San Mateo</i>	2	8	25
<i>San Pablo</i>	1	15	44
<i>City of Santiago</i>	2	12	42
<i>Santo Tomas</i>	4	41	89
<i>Tumauini</i>	11	153	552
Nueva Vizcaya	31	423	1,403
<i>Alfonso Castaneda</i>	3	166	509
<i>Ambaguio</i>	4	28	124

REGION / PROVINCE / MUNICIPALITY	NUMBER OF AFFECTED		
	Barangays	Families	Persons
<i>Aritao</i>	3	15	56
<i>Bagabag</i>	1	14	61
<i>Bambang</i>	3	15	43
<i>Diadi</i>	2	10	31
<i>Dupax del Norte</i>	3	17	52
<i>Dupax del Sur</i>	1	1	5
<i>Kasibu</i>	1	5	20
<i>Quezon</i>	4	51	187
<i>Solano</i>	3	31	102
<i>Villaverde</i>	3	70	213
Quirino	36	658	1,987
<i>Aglipay</i>	8	109	340
<i>Cabarroguis</i>	7	185	500
<i>Diffun</i>	4	40	110
<i>Maddela</i>	7	87	241
<i>Nagtipunan</i>	6	188	646
<i>Saguday</i>	4	49	150
REGION III	575	281,341	780,849
Aurora	127	11,827	39,199
<i>Baler</i>	11	1,239	3,906
<i>Casiguran</i>	23	1,675	5,183
<i>Dilasag</i>	11	3,907	14,171
<i>Dinalungan</i>	8	667	2,104
<i>Dingalan</i>	11	2,392	7,272
<i>Dipaculao</i>	20	727	2,313
<i>Maria Aurora</i>	29	570	1,856
<i>San Luis</i>	14	650	2,394
Bataan	20	743	2,671
<i>Abucay</i>	1	77	273
<i>Bagac</i>	2	66	230
<i>City of Balanga</i>	1	13	60
<i>Dinalupihan</i>	1	21	67
<i>Hermosa</i>	3	14	64
<i>Limay</i>	2	3	16
<i>Mariveles</i>	1	159	420
<i>Morong</i>	1	10	39
<i>Orani</i>	1	68	261
<i>Orion</i>	4	268	1,120
<i>Pilar</i>	3	44	121
Bulacan	175	176,114	439,744
<i>Angat</i>	1	9	45
<i>Balagtas (Bigaa)</i>	8	9,585	28,793
<i>Baliuag</i>	4	88	352
<i>Bocaue</i>	12	10,227	33,659
<i>Bustos</i>	2	83	253
<i>Calumpit</i>	24	25,757	94,348
<i>Guiguinto</i>	3	243	914
<i>Hagonoy</i>	26	54,927	109,854
<i>City of Malolos</i>	15	6,405	17,323
<i>Marilao</i>	3	117	337
<i>City of Meycauayan</i>	17	22,398	46,447
<i>Norzagaray</i>	7	194	758
<i>Obando</i>	11	20,623	41,246
<i>Pandi</i>	3	3	9

REGION / PROVINCE / MUNICIPALITY	NUMBER OF AFFECTED		
	Barangays	Families	Persons
<i>Paombong</i>	14	21,668	53,112
<i>Pulilan</i>	5	109	325
<i>San Ildefonso</i>	2	7	19
<i>City of San Jose del Monte</i>	5	9	35
<i>San Miguel</i>	11	3,510	11,379
<i>Santa Maria</i>	2	152	536
Nueva Ecija	128	26,880	106,442
<i>Cabanatuan City</i>	22	16,663	64,281
<i>Cabiao</i>	23	937	4,509
<i>City of Gapan</i>	3	222	805
<i>Jaen</i>	13	1,232	4,864
<i>Laur</i>	11	1,200	5,920
<i>Nampicuan</i>	5	105	400
<i>Palayan City</i>	13	85	229
<i>Pantabangan</i>	2	156	724
<i>Peñaranda</i>	2	8	28
<i>Quezon</i>	1	11	35
<i>Rizal</i>	5	29	89
<i>San Antonio</i>	8	3,651	14,342
<i>San Isidro</i>	8	1,432	5,604
<i>Santa Rosa</i>	5	929	3,770
<i>Talavera</i>	6	200	782
<i>Zaragoza</i>	1	20	60
Pampanga	63	61,806	178,399
<i>Arayat</i>	1	227	899
<i>Lubao</i>	2	80	193
<i>Macabebe</i>	20	20,380	72,811
<i>Magalang</i>	1	13	55
<i>Masantol</i>	11	23,216	46,432
<i>Mexico</i>	1	49	175
<i>Minalin</i>	15	14,608	46,470
<i>City of San Fernando</i>	1	200	650
<i>Santa Ana</i>	3	1,020	4,308
<i>Santo Tomas</i>	7	1,632	5,220
<i>Sasmuan (Sexmoan)</i>	1	381	1,186
Tarlac	13	2,261	9,751
<i>Camiling</i>	1	26	86
<i>Capas</i>	4	572	2,212
<i>Concepcion</i>	5	1,615	7,281
<i>Pura</i>	2	46	162
<i>City of Tarlac</i>	1	2	10
Zambales	47	1,689	4,581
<i>Botolan</i>	3	50	115
<i>Cabangan</i>	3	35	91
<i>Candelaria</i>	8	92	304
<i>Castillejos</i>	2	46	162
<i>Iba</i>	4	99	306
<i>Masinloc</i>	3	114	291
<i>Palauig</i>	1	3	5
<i>San Antonio</i>	1	1	6
<i>San Felipe</i>	1	2	7
<i>San Marcelino</i>	1	2	10
<i>Santa Cruz</i>	13	1,051	2,582
<i>Subic</i>	7	194	702

REGION / PROVINCE / MUNICIPALITY	NUMBER OF AFFECTED		
	Barangays	Families	Persons
Olongapo City	2	21	62
CALABARZON	1,184	47,472	175,361
Batangas	226	4,868	17,846
Agoncillo	1	40	138
Alitagtag	11	78	280
Balayan	14	212	737
Balete	5	91	319
Batangas City	22	356	1,444
Bauan	7	49	199
Calaca	11	871	3,100
Calatagan	4	122	460
Cuenca	4	22	81
Ibaan	5	88	334
Lemery	17	496	1,529
Lian	7	113	482
Lipa City	26	675	2,679
Lobo	10	55	200
Mabini	1	4	9
Malvar	3	23	115
Mataas Na Kahoy	3	35	138
Nasugbu	14	620	1,930
Padre Garcia	3	9	38
Rosario	4	10	47
San Jose	2	12	46
San Juan	7	41	153
San Luis	5	189	945
San Nicolas	1	13	58
San Pascual	8	142	475
Santa Teresita	7	52	214
Santo Tomas	1	21	79
Talisay	5	154	639
City of Tanauan	8	196	730
Tingloy	5	35	111
Tuy	5	44	137
Cavite	228	6,465	18,757
Alfonso	2	4	19
Amadeo	16	78	305
City of Bacoor	28	955	3,354
Carmona	2	9	34
Cavite City	24	872	2,649
Dasmariñas	34	546	1,919
General Trias	25	694	2,748
Imus	25	3,236	6,991
Indang	7	12	51
Naic	15	424	1,402
Silang	8	120	490
Tagaytay City	20	105	401
Tanza	8	48	206
Ternate	8	184	608
Trece Martires City	6	46	210
Laguna	320	17,802	66,965
Alaminos	6	208	821
Bay	14	1,002	3,633
Biñan	20	923	4,027

REGION / PROVINCE / MUNICIPALITY	NUMBER OF AFFECTED		
	Barangays	Families	Persons
<i>Cabuyao</i>	8	219	783
<i>City of Calamba</i>	33	5,330	19,658
<i>Calauan</i>	15	350	1,352
<i>Kalayaan</i>	2	151	448
<i>Liliw</i>	20	424	1,404
<i>Los Baños</i>	14	855	3,377
<i>Luisiana</i>	4	16	43
<i>Lumban</i>	8	86	312
<i>Mabitac</i>	8	434	1,499
<i>Magdalena</i>	9	351	1,289
<i>Majayjay</i>	1	2	6
<i>Nagcarlan</i>	31	777	2,558
<i>Paete</i>	6	144	478
<i>Pakil</i>	8	86	281
<i>Pangil</i>	7	221	696
<i>Pila</i>	17	405	1,338
<i>Rizal</i>	3	35	147
<i>San Pablo City</i>	13	175	704
<i>San Pedro</i>	12	705	2,746
<i>Santa Cruz</i>	11	2,623	11,071
<i>Santa Maria</i>	15	302	925
<i>City of Santa Rosa</i>	17	956	4,056
<i>Siniloan</i>	15	986	3,177
<i>Victoria</i>	3	36	136
Quezon	379	15,953	62,466
<i>Agdangan</i>	6	85	274
<i>Alabat</i>	10	114	420
<i>Atimonan</i>	5	49	172
<i>Buenavista</i>	26	702	2,751
<i>Calauag</i>	29	307	1,082
<i>Candelaria</i>	5	27	98
<i>Catanauan</i>	22	3,624	16,971
<i>Dolores</i>	3	16	67
<i>General Luna</i>	26	4,963	20,248
<i>General Nakar</i>	2	9	38
<i>Guinayangan</i>	1	33	120
<i>Gumaca</i>	17	75	233
<i>Infanta</i>	6	22	106
<i>Jomalig</i>	5	93	283
<i>Lopez</i>	17	54	197
<i>Lucban</i>	8	21	86
<i>Macalelon</i>	15	565	1,862
<i>Mauban</i>	25	492	1,723
<i>Mulanay</i>	23	2,125	7,229
<i>Padre Burgos</i>	12	267	974
<i>Pagbilao</i>	11	132	448
<i>Panukulan</i>	10	220	723
<i>Patnanungan</i>	3	64	230
<i>Perez</i>	1	9	28
<i>Pitogo</i>	31	759	2,331
<i>Plaridel</i>	1	5	19
<i>Polillo</i>	8	166	575
<i>Quezon</i>	3	24	74
<i>Real</i>	5	194	559

REGION / PROVINCE / MUNICIPALITY	NUMBER OF AFFECTED		
	Barangays	Families	Persons
<i>Sampaloc</i>	5	25	92
<i>San Andres</i>	4	120	430
<i>San Antonio</i>	3	6	22
<i>San Francisco (Aurora)</i>	3	73	314
<i>Sariaya</i>	4	116	304
<i>Tagkawayan</i>	9	140	521
<i>City of Tayabas</i>	3	18	58
<i>Tiaong</i>	2	49	211
<i>Unisan</i>	10	190	593
Rizal	31	2,384	9,327
<i>City of Antipolo</i>	2	68	233
<i>Binangonan</i>	3	24	110
<i>Cainta</i>	4	712	2,812
<i>Cardona</i>	2	7	21
<i>Jala-Jala</i>	1	30	64
<i>Morong</i>	3	47	171
<i>Pililla</i>	5	47	191
<i>Rodriguez (Montalban)</i>	6	1,309	5,273
<i>San Mateo</i>	2	45	153
<i>Tanay</i>	1	58	199
<i>Taytay</i>	2	37	100
MIMAROPA	270	12,839	48,968
Marinduque	76	1,939	6,273
<i>Buenavista</i>	20	862	2,954
<i>Gasan</i>	22	614	1,975
<i>Mogpog</i>	12	166	617
<i>Santa Cruz</i>	22	297	727
Occidental Mindoro	52	1,418	4,502
<i>Abra de Ilog</i>	4	72	318
<i>Calintaan</i>	1	13	49
<i>Looc</i>	5	115	297
<i>Lubang</i>	14	635	1,725
<i>Magsaysay</i>	2	6	15
<i>Mamburao</i>	1	38	149
<i>Paluan</i>	8	186	717
<i>Rizal</i>	3	40	152
<i>Sablayan</i>	7	193	641
<i>San Jose</i>	7	120	439
Oriental Mindoro	72	8,165	32,520
<i>City of Calapan</i>	2	22	42
<i>Naujan</i>	7	763	3,180
<i>Pinamalayan</i>	8	670	1,830
<i>Pola</i>	15	3,888	17,592
<i>Puerto Galera</i>	10	213	853
<i>San Teodoro</i>	2	30	116
<i>Socorro</i>	20	2,109	7,199
<i>Victoria</i>	8	470	1,708
Palawan	16	265	796
<i>Busuanga</i>	4	58	170
<i>Cagayancillo</i>	4	13	49
<i>Coron</i>	4	84	307
<i>Culion</i>	1	1	3
<i>Cuyo</i>	1	2	11
<i>Magsaysay</i>	1	93	223

REGION / PROVINCE / MUNICIPALITY	NUMBER OF AFFECTED		
	Barangays	Families	Persons
<i>Taytay</i>	1	14	33
Romblon	54	1,052	4,877
<i>Banton</i>	4	44	124
<i>Cajidiocan</i>	12	568	2,988
<i>Ferrol</i>	1	2	4
<i>Magdiwang</i>	9	236	1,162
<i>Odiongan</i>	7	38	120
<i>Romblon</i>	4	7	32
<i>San Agustin</i>	9	62	146
<i>San Andres</i>	3	6	20
<i>San Fernando</i>	4	84	259
<i>San Jose</i>	1	5	22
REGION V	2,028	443,826	2,019,537
Albay	538	124,425	510,118
<i>Bacacay</i>	27	921	3,548
<i>Camalig</i>	44	4,102	16,826
<i>Daraga (Locsin)</i>	42	8,932	36,062
<i>Guinobatan</i>	25	20,145	74,877
<i>Jovellar</i>	20	2,247	8,007
<i>Legazpi City</i>	15	810	2,709
<i>Libon</i>	47	19,356	96,780
<i>City of Ligao</i>	52	8,739	42,958
<i>Malilipot</i>	18	2,169	9,529
<i>Malinao</i>	30	6,432	16,664
<i>Manito</i>	13	1,000	4,228
<i>Oas</i>	52	17,590	75,336
<i>Pio Duran</i>	30	4,668	14,942
<i>Polangui</i>	21	17,136	69,683
<i>Rapu-Rapu</i>	26	1,567	6,408
<i>Santo Domingo (Libog)</i>	16	1,210	5,323
<i>City of Tabaco</i>	46	5,539	20,552
<i>Tiwi</i>	14	1,862	5,686
Camarines Norte	221	33,798	142,606
<i>Basud</i>	7	70	290
<i>Capalonga</i>	22	7,150	34,227
<i>Daet</i>	26	3,129	11,169
<i>Jose Panganiban</i>	25	3,143	11,093
<i>Labo</i>	38	6,022	21,092
<i>Mercedes</i>	23	6,718	32,609
<i>Paracale</i>	23	777	2,960
<i>San Lorenzo Ruiz (Imelda)</i>	3	6	21
<i>San Vicente</i>	9	804	3,737
<i>Santa Elena</i>	11	1,255	4,388
<i>Talisay</i>	15	1,083	4,039
<i>Vinzons</i>	19	3,641	16,981
Camarines Sur	697	251,549	1,225,831
<i>Baao</i>	30	9,863	50,291
<i>Balatan</i>	7	4,932	25,147
<i>Bato</i>	23	12,411	63,293
<i>Bombon</i>	6	2,308	11,685
<i>Buhi</i>	19	10,484	53,464
<i>Bula</i>	17	9,953	50,769
<i>Cabusao</i>	9	3,611	18,060
<i>Calabanga</i>	48	21,555	107,775

REGION / PROVINCE / MUNICIPALITY	NUMBER OF AFFECTED		
	Barangays	Families	Persons
<i>Camaligan</i>	11	2,722	13,868
<i>Canaman</i>	24	7,400	28,505
<i>Caramoan</i>	35	8,523	43,474
<i>Del Gallego</i>	17	3,417	16,424
<i>Gainza</i>	8	1,830	9,335
<i>Garchitorena</i>	24	6,428	32,791
<i>Goa</i>	19	5,654	28,834
<i>Iriga City</i>	20	555	2,256
<i>Lagonoy</i>	28	8,873	44,369
<i>Libmanan</i>	59	14,428	73,584
<i>Magarao</i>	13	4,332	21,657
<i>Milaor</i>	20	9,259	34,620
<i>Minalabac</i>	20	11,090	55,455
<i>Nabua</i>	10	3,888	18,864
<i>Ocampo</i>	17	5,452	27,256
<i>Pamplona</i>	11	2,882	14,694
<i>Pasacao</i>	13	5,459	27,842
<i>Pili</i>	21	16,290	79,814
<i>Presentacion (Parubcan)</i>	16	4,226	21,979
<i>Ragay</i>	15	4,404	23,277
<i>Sagñay</i>	13	5,486	28,406
<i>San Fernando</i>	22	10,859	41,082
<i>San Jose</i>	12	4,363	22,255
<i>Sipocot</i>	17	4,985	24,925
<i>Siruma</i>	18	3,450	17,592
<i>Tigaon</i>	11	5,010	22,036
<i>Tinambac</i>	44	15,167	70,153
Catanduanes	114	2,642	9,294
<i>Bagamanoc</i>	5	49	174
<i>Baras</i>	6	48	240
<i>Bato</i>	7	59	206
<i>Caramoran</i>	19	415	1,730
<i>Gigmoto</i>	2	54	231
<i>Pandan</i>	10	158	566
<i>Panganiban (Payo)</i>	4	10	23
<i>San Andres (Calolbon)</i>	17	247	839
<i>San Miguel</i>	8	833	2,503
<i>Viga</i>	21	637	2,298
<i>Virac</i>	15	132	484
Masbate	147	4,416	18,279
<i>Aroroy</i>	8	77	223
<i>Baleno</i>	3	101	448
<i>Balud</i>	16	228	814
<i>Batuan</i>	2	17	73
<i>Cataingan</i>	6	143	224
<i>Cawayan</i>	7	444	1,600
<i>Claveria</i>	7	86	417
<i>Dimasalang</i>	2	23	84
<i>Esperanza</i>	17	401	1,367
<i>Mandaon</i>	5	32	174
<i>City of Masbate</i>	15	283	1,160
<i>Milagros</i>	13	534	2,160
<i>Mobo</i>	16	1,537	7,625
<i>Monreal</i>	5	111	410

REGION / PROVINCE / MUNICIPALITY	NUMBER OF AFFECTED		
	Barangays	Families	Persons
<i>Palanas</i>	4	19	74
<i>Pio V. Corpuz (Limbuhan)</i>	3	85	290
<i>Placer</i>	2	30	99
<i>San Jacinto</i>	9	200	758
<i>San Pascual</i>	3	55	210
<i>Uson</i>	4	10	69
Sorsogon	311	26,996	113,409
<i>Barcelona</i>	11	91	319
<i>Bulan</i>	42	3,992	15,035
<i>Bulusan</i>	7	42	187
<i>Casiguran</i>	20	510	1,395
<i>Castilla</i>	30	802	3,405
<i>Donsol</i>	52	12,348	61,740
<i>Gubat</i>	1	15	64
<i>Irosin</i>	27	1,193	4,003
<i>Juban</i>	2	134	468
<i>Magallanes</i>	10	319	1,229
<i>Matnog</i>	2	1,198	1,208
<i>Pilar</i>	23	1,833	7,713
<i>Prieto Diaz</i>	6	265	1,325
<i>Santa Magdalena</i>	14	395	1,509
<i>City of Sorsogon</i>	64	3,859	13,809
REGION VI	589	46,338	191,895
Aklan	127	13,384	56,873
<i>Balete</i>	1	1	5
<i>Banga</i>	17	909	3,148
<i>Kalibo</i>	3	204	997
<i>Madalag</i>	10	103	436
<i>New Washington</i>	8	734	2,895
<i>Buruanga</i>	13	4,043	14,153
<i>Ibajay</i>	5	47	206
<i>Lezo</i>	8	561	2,764
<i>Makato</i>	18	2,288	10,433
<i>Malay</i>	17	1,178	5,537
<i>Nabas</i>	12	298	1,208
<i>Tangalan</i>	15	3,018	15,091
Antique	70	1,041	3,452
<i>Anini-y</i>	16	166	553
<i>San Jose</i>	6	75	227
<i>San Remigio</i>	5	9	36
<i>Sibalom</i>	7	34	146
<i>Valderrama</i>	1	1	6
<i>Barbaza</i>	4	23	69
<i>Caluya</i>	7	49	178
<i>Culasi</i>	5	103	410
<i>Laua-an</i>	10	469	1,414
<i>Tibiao</i>	9	112	413
Capiz	15	458	1,777
<i>Ma-ayon</i>	3	8	30
<i>Pilar</i>	4	20	57
<i>Roxas City</i>	8	430	1,690
Guimaras	27	214	762
<i>Buenavista</i>	16	177	611
<i>San Lorenzo</i>	9	24	91

REGION / PROVINCE / MUNICIPALITY	NUMBER OF AFFECTED		
	Barangays	Families	Persons
<i>Nueva Valencia</i>	2	13	60
Iloilo	200	13,749	52,582
<i>Ajuy</i>	4	900	3,707
<i>Balasan</i>	16	305	1,055
<i>Banate</i>	17	1,414	5,843
<i>Barotac Nuevo</i>	12	737	2,797
<i>Batad</i>	9	129	362
<i>Calinog</i>	5	14	70
<i>Carles</i>	8	574	2,922
<i>Concepcion</i>	11	5,894	22,107
<i>Dingle</i>	10	25	78
<i>Dumangas</i>	4	332	951
<i>Estancia</i>	7	1,408	4,777
<i>Lambunao</i>	6	73	313
<i>Maasin</i>	5	9	51
<i>Mina</i>	17	300	1,211
<i>New Lucena</i>	1	1	8
<i>Oton</i>	10	112	436
<i>Pavia</i>	8	147	631
<i>Pototan</i>	11	257	1,029
<i>San Dionisio</i>	5	148	535
<i>San Enrique</i>	10	82	302
<i>San Joaquin</i>	1	10	64
<i>San Rafael</i>	1	42	126
<i>Tubungan</i>	2	2	5
<i>Zarraga</i>	20	834	3,202
Iloilo City	16	454	1,015
Negros Occidental	119	12,496	53,595
<i>Bago City</i>	3	61	178
<i>Cadiz City</i>	7	624	2,368
<i>Calatrava</i>	14	184	664
<i>Cauayan</i>	9	140	541
<i>Enrique B. Magalona (Saravia)</i>	10	10,000	44,720
<i>City of Escalante</i>	4	22	80
<i>City of Himamaylan</i>	3	135	519
<i>Hinigaran</i>	1	43	134
<i>Hinoba-an (Asia)</i>	11	175	660
<i>Ilog</i>	1	18	63
<i>Isabela</i>	3	10	37
<i>La Carlota City</i>	1	2	6
<i>Pontevedra</i>	10	151	549
<i>Sagay City</i>	12	233	736
<i>Salvador Benedicto</i>	3	12	44
<i>Silay City</i>	6	114	377
<i>City of Sibalay</i>	10	511	1,742
<i>Valladolid</i>	7	49	117
<i>City of Victorias</i>	4	12	60
Bacolod City	15	4,542	21,839
REGION VII	65	19,509	29,943
Bohol	41	18,507	27,746
<i>Bien Unido</i>	8	4,709	4,709
<i>Calape</i>	1	18	42
<i>Dauis</i>	-	2,092	2,093
<i>Jetafe</i>	9	4,083	13,297

REGION / PROVINCE / MUNICIPALITY	NUMBER OF AFFECTED		
	Barangays	Families	Persons
<i>Pres. Carlos P. Garcia (Pitogo)</i>	23	7,605	7,605
Cebu	5	405	856
<i>Argao</i>	2	38	167
<i>City of Carcar</i>	1	9	25
<i>Daanbantayan</i>	-	4	4
<i>Danao City</i>	-	54	57
<i>Dumanjug</i>	-	38	38
<i>San Remigio</i>	-	175	175
<i>City of Talisay</i>	1	68	313
<i>Toledo City</i>	1	19	77
Cebu City	1	177	180
Lapu-Lapu City (Opon)	1	107	232
Siquijor	-	19	19
<i>Siquijor</i>	-	19	19
Negros Oriental	17	294	910
<i>Ayungon</i>	1	1	4
<i>Bindoy (Payabon)</i>	1	32	106
<i>Canlaon City</i>	3	88	306
<i>Dauin</i>	3	11	38
<i>Dumaguete City</i>	-	39	39
<i>City of Guihulngan</i>	5	92	303
<i>Santa Catalina</i>	2	26	88
<i>Siaton</i>	1	1	6
<i>City of Tanjay</i>	1	4	20
REGION VIII	1,114	221,327	840,071
Biliran	70	2,036	6,711
<i>Almeria</i>	1	16	52
<i>Kawayan</i>	8	108	387
<i>Naval</i>	17	274	1,054
<i>Biliran</i>	3	8	26
<i>Cabucgayan</i>	11	315	995
<i>Caibiran</i>	1	1	2
<i>Culaba</i>	16	1,206	3,896
<i>Maripipi</i>	13	108	299
Eastern Samar	121	23,602	83,964
<i>Arteche</i>	20	4,753	17,380
<i>Can-Avid</i>	28	6,649	19,947
<i>Dolores</i>	2	415	1,200
<i>Jipapad</i>	13	2,800	11,200
<i>Maslog</i>	10	1,364	5,456
<i>Oras</i>	34	7,193	27,219
<i>San Policarpo</i>	8	300	1,111
<i>Sulat</i>	3	93	307
<i>Maydolong</i>	3	35	144
Leyte	46	2,977	8,395
<i>Dulag</i>	8	521	1,563
<i>Calubian</i>	3	85	283
<i>Villaba</i>	6	85	314
<i>Merida</i>	3	123	492
<i>Bato</i>	1	51	204
<i>Hilongos</i>	11	1,853	4,629
<i>Hindang</i>	6	132	543
<i>Inopacan</i>	8	127	367
Northern Samar	407	90,870	343,550

REGION / PROVINCE / MUNICIPALITY	NUMBER OF AFFECTED		
	Barangays	Families	Persons
<i>Allen</i>	2	40	138
<i>Biri</i>	7	592	2,806
<i>Bobon</i>	10	199	786
<i>Capul</i>	1	37	105
<i>Catarman</i>	47	11,559	43,201
<i>Lavezares</i>	5	18	96
<i>Lope de Vega</i>	22	4,693	15,244
<i>Mondragon</i>	24	11,945	43,400
<i>Rosario</i>	11	4,040	11,997
<i>San Antonio</i>	3	50	186
<i>San Isidro</i>	14	3,355	13,027
<i>San Jose</i>	15	1,921	6,867
<i>San Vicente</i>	7	2,528	9,620
<i>Victoria</i>	14	2,340	7,304
<i>Catubig</i>	47	8,986	37,259
<i>Gamay</i>	22	876	2,809
<i>Laoang</i>	52	15,179	58,846
<i>Lapinig</i>	15	681	2,553
<i>Las Navas</i>	1	2	5
<i>Mapanas</i>	13	2,715	9,689
<i>Palapag</i>	32	10,199	40,346
<i>Pambujan</i>	1	1	2
<i>San Roque</i>	16	7,462	31,456
<i>Silvino Lobos</i>	26	1,452	5,808
Western Samar	463	99,682	388,811
<i>Almagro</i>	23	3,244	12,976
<i>Calbayog City</i>	152	50,815	203,260
<i>Gandara</i>	29	1,700	6,800
<i>Matuguinao</i>	20	2,515	10,060
<i>San Jorge</i>	27	2,909	12,127
<i>Santa Margarita</i>	20	4,690	14,741
<i>Santo Nino</i>	13	4,290	17,160
<i>Calbiga</i>	2	26	96
<i>City of Catbalogan</i>	24	1,700	6,610
<i>Daram</i>	12	1,700	6,913
<i>Hinabangan</i>	21	4,523	14,044
<i>Jiabong</i>	10	325	1,136
<i>Motiong</i>	30	4,092	16,368
<i>Paranas (Wright)</i>	1	1,500	6,000
<i>Pinabacdao</i>	24	5,434	20,934
<i>San Jose de Buan</i>	5	361	1,426
<i>San Sebastian</i>	14	2,625	9,921
<i>Talalora</i>	11	2,017	7,375
<i>Zumarraga</i>	25	5,216	20,864
Southern Leyte	7	2,160	8,640
<i>Limasawa</i>	6	1,960	7,840
<i>Padre Burgos</i>	1	200	800
REGION IX	24	3,524	17,226
Zamboanga del Norte	19	3,427	16,996
<i>Gutalac</i>	1	71	285
<i>Siocon</i>	4	128	571
<i>Sirawai</i>	14	3,228	16,140
Zamboanga City	4	83	160
Zamboanga Sibugay	1	14	70

REGION / PROVINCE / MUNICIPALITY	NUMBER OF AFFECTED		
	Barangays	Families	Persons
<i>Titay</i>	1	14	70
REGION X	29	1,264	2,105
Camiguin	6	12	56
<i>Mambajao</i>	6	12	56
Lanao del Norte	12	27	71
<i>Bacolod</i>	3	5	14
<i>Tubod</i>	2	4	10
<i>Kapatagan</i>	3	4	11
<i>Magsaysay</i>	2	3	11
<i>Sultan Naga Dimaporo (Karomatan)</i>	2	11	25
Misamis Oriental	11	1,225	1,978
<i>Balingasag</i>	1	50	250
<i>Gingoog City</i>	3	6	28
<i>Kinoguitan</i>	6	1,167	1,685
<i>Medina</i>	1	2	15
REGION XI	40	7,974	31,926
Davao del Sur	1	6	25
<i>City of Digos</i>	1	6	25
Davao City	1	25	46
Davao Oriental	18	2,952	11,809
<i>Governor Generoso</i>	15	2,891	11,564
<i>Tarragona</i>	3	61	245
Davao Occidental	20	4,991	20,046
<i>Don Marcelino</i>	2	105	502
<i>Jose Abad Santos (Trinidad)</i>	8	362	1,448
<i>Malita</i>	10	4,524	18,096
REGION XII	66	19,529	78,069
North Cotabato	54	18,720	74,180
<i>Arakan</i>	1	145	725
<i>Kabacan</i>	3	645	2,966
<i>Libungan</i>	10	2,399	6,836
<i>Magpet</i>	2	124	620
<i>Midsayap</i>	6	3,033	14,575
<i>Pigkawayan</i>	22	3,059	14,945
<i>Pikit</i>	10	9,315	33,513
Sultan Kudarat	12	809	3,889
<i>Lutayan</i>	3	257	1,133
<i>Kalamansig</i>	2	40	196
<i>Sen. Ninoy Aquino</i>	7	512	2,560
CARAGA	113	10,303	38,614
Agusan del Norte	7	361	1,603
<i>City of Cabadbaran</i>	4	127	450
<i>Tubay</i>	3	234	1,153
Dinagat Islands	57	7,570	26,341
<i>Basilisa (Rizal)</i>	8	548	1,688
<i>Cagdianao</i>	6	164	474
<i>Dinagat</i>	7	64	183
<i>Libjo (Albor)</i>	16	5,668	20,346
<i>Loreto</i>	2	5	11
<i>San Jose</i>	9	407	1,235
<i>Tubajon</i>	9	714	2,404
Surigao del Norte	49	2,372	10,670
<i>Claver</i>	14	1,131	5,655
<i>Mainit</i>	1	21	92

REGION / PROVINCE / MUNICIPALITY	NUMBER OF AFFECTED		
	Barangays	Families	Persons
<i>Malimono</i>	3	72	211
<i>Placer</i>	7	341	1,069
<i>San Benito</i>	5	530	2,681
<i>San Francisco (Anao-aon)</i>	1	18	66
<i>Sison</i>	6	29	145
<i>Surigao City</i>	12	230	751
CAR	203	2,211	7,824
Abra	14	221	715
<i>Bucay</i>	3	63	197
<i>Dolores</i>	1	9	32
<i>Lacub</i>	1	4	15
<i>Lagangilang</i>	1	106	338
<i>Luba</i>	2	5	15
<i>Manabo</i>	1	16	65
<i>Pilar</i>	1	4	13
<i>San Juan</i>	3	11	33
<i>Villaviciosa</i>	1	3	7
Apayao	77	1,086	3,867
<i>Calanasan (Bayag)</i>	7	70	205
<i>Conner</i>	13	198	757
<i>Flora</i>	12	224	800
<i>Kabugao</i>	13	48	164
<i>Luna</i>	9	67	210
<i>Pudtol</i>	13	277	930
<i>Santa Marcela</i>	10	202	801
Benguet	16	68	332
<i>Buguias</i>	5	10	52
<i>Itogon</i>	1	3	8
<i>Kibungan</i>	2	11	34
<i>La Trinidad</i>	1	1	2
<i>Mankayan</i>	7	43	236
Baguio City	3	6	31
Ifugao	30	174	625
<i>Aguinaldo</i>	2	14	29
<i>Alfonso Lista (Potia)</i>	6	52	185
<i>Asipulo</i>	6	62	248
<i>Banaue</i>	4	7	23
<i>Hungduan</i>	2	3	12
<i>Kiangan</i>	4	20	86
<i>Lamut</i>	2	3	12
<i>Mayoyao</i>	4	13	30
Kalinga	35	421	1,445
<i>Balbalan</i>	3	16	37
<i>Lubuagan</i>	7	59	280
<i>Pasil</i>	4	9	31
<i>Pinukpuk</i>	2	3	7
<i>Tinglayan</i>	1	3	17
<i>City of Tabuk</i>	18	331	1,073
Mountain Province	28	235	809
<i>Barlig</i>	3	4	8
<i>Natonin</i>	9	50	160
<i>Paracelis</i>	3	113	455
<i>Bauko</i>	3	4	8
<i>Besao</i>	2	42	115

REGION / PROVINCE / MUNICIPALITY	NUMBER OF AFFECTED		
	Barangays	Families	Persons
<i>Sabangan</i>	4	7	23
<i>Tadian</i>	4	15	40
BARMM	27	8,989	33,659
Maguindanao del Norte	27	8,989	33,659
<i>Kabuntalan (Tumbao)</i>	17	5,643	16,929
<i>Northern Kabuntalan</i>	10	3,346	16,730

Notes:

- Provinces/city/municipalities in red font are under State of Calamity (SoC).
- The affected population in the Provinces of Albay and Sorsogon in Region V and in the Province of Cebu and Lapu-Lapu City in Region VII are LSIs.
- Ongoing assessment and validation.

Source: DSWD FOs

Annex B. Number of Displaced Families / Persons Inside Evacuation Center

REGION / PROVINCE / MUNICIPALITY	NUMBER OF EVACUATION CENTERS (ECs)		NUMBER OF DISPLACED INSIDE ECs			
			Families		Persons	
	CUM	NOW	CUM	NOW	CUM	NOW
GRAND TOTAL	4,486	2,938	114,397	78,773	413,964	289,217
NCR	180	121	7,254	5,054	28,869	19,802
Metro Manila	180	121	7,254	5,054	28,869	19,802
<i>Caloocan City</i>	9	3	47	14	212	67
<i>Las Pinas</i>	6	6	492	492	2300	2300
<i>Malabon City</i>	11	-	207	-	819	-
<i>Mandaluyong City</i>	1	-	143	-	548	-
<i>Manila City</i>	21	4	1059	281	5212	1393
<i>Navotas</i>	11	10	533	479	2165	1821
<i>Parañaque City</i>	14	14	689	689	2662	2662
<i>Pasay City</i>	13	13	267	267	1335	1335
<i>Pasig City</i>	23	23	1358	1358	5028	5028
<i>Pateros</i>	3	1	56	7	190	25
<i>Taguig City</i>	6	6	18	18	53	53
<i>Quezon City</i>	50	32	2064	1203	7182	4337
<i>San Juan City</i>	4	4	109	109	395	395
<i>Valenzuela City</i>	8	5	212	137	768	386
REGION I	178	125	3,132	2,474	9,847	8,001
Ilocos Norte	27	1	356	1	1,053	6
<i>Bacarra</i>	3	-	111	-	315	-
<i>Bangui</i>	2	1	13	1	46	6
<i>Banna (Espiritu)</i>	2	-	9	-	34	-
<i>CITY OF BATAAC</i>	3	-	16	-	58	-
<i>LAOAG CITY</i>	4	-	72	-	249	-
<i>Pagudpud</i>	2	-	98	-	226	-
<i>Pasauquin</i>	2	-	3	-	14	-
<i>Pinili</i>	2	-	7	-	25	-
<i>San Nicolas</i>	4	-	20	-	58	-
<i>Solsona</i>	2	-	2	-	11	-
<i>Vintar</i>	1	-	5	-	17	-
Ilocos Sur	39	15	635	347	1,933	1,184
<i>Bantay</i>	1	-	5	-	23	-
<i>Burgos</i>	1	1	6	6	9	9
<i>Cabugao</i>	1	-	1	-	4	-
<i>CITY OF CANDON</i>	1	1	2	2	10	10
<i>Galimuyod</i>	1	-	7	-	11	-
<i>Narvacan</i>	5	5	15	13	48	44

REGION / PROVINCE / MUNICIPALITY	NUMBER OF EVACUATION CENTERS (ECs)		NUMBER OF DISPLACED			
			INSIDE ECs			
	CUM	NOW	Families		Persons	
			CUM	NOW	CUM	NOW
Quirino (Angkaki)	1	-	3	-	4	-
San Vicente	1	-	9	-	24	-
Santa	1	-	4	-	12	-
Santa Catalina	1	-	28	-	74	-
Santa Lucia	1	-	8	-	24	-
Santiago	2	-	10	-	26	-
Sigay	1	-	3	-	12	-
Suyo	1	-	-	-	-	-
Tagudin	9	-	195	-	485	-
CITY OF VIGAN	11	8	339	326	1167	1121
La Union	39	39	853	853	2,485	2,485
Aringay	1	1	31	31	72	72
Bacnotan	1	1	74	74	227	227
Bangar	13	13	400	400	1,148	1,148
Burgos	1	1	4	4	14	14
Caba	2	2	11	11	17	17
Luna	5	5	54	54	174	174
Rosario	2	2	5	5	19	19
CITY OF SAN FERNANDO	10	10	222	222	666	666
San Juan	2	2	2	2	9	9
Santo Tomas	2	2	50	50	139	139
Pangasinan	73	70	1,288	1,273	4,376	4,326
Agno	6	6	67	67	214	214
CITY OF ALAMINOS	4	4	86	86	294	294
Alcala	2	2	4	4	7	7
Anda	5	4	37	23	130	87
Bani	3	3	9	9	31	31
Binmaley	2	2	49	49	152	152
Bolinao	6	6	148	148	498	498
Burgos	1	1	8	8	23	23
Dagupan City	18	18	441	441	1,381	1,381
Labrador	2	1	4	4	13	12
LINGAYEN	9	8	178	177	638	632
San Fabian	12	12	143	143	538	538
Sual	3	3	114	114	457	457
REGION II	466	242	7,671	3,554	24,069	11,828
Batanes	3	-	4	-	8	-
Basco	1	-	2	-	3	-
Itbayat	1	-	1	-	1	-
Mahatao	1	-	1	-	4	-
Cagayan	212	72	4,585	1,358	14,361	4,818
Abulug	2	-	14	-	35	-
Alcala	4	3	71	59	209	163
Allacapan	13	-	235	-	685	-
Amulung	2	-	3	-	15	-
Aparri	15	1	446	2	1,285	7
Baggao	12	-	1,216	-	3,423	-
Buguey	1	-	1	-	9	-
Calayan	6	6	67	67	226	226
Camalaniugan	6	-	37	-	128	-
Claveria	5	3	49	41	119	100
Enrile	4	4	15	15	60	60

REGION / PROVINCE / MUNICIPALITY	NUMBER OF EVACUATION CENTERS (ECs)		NUMBER OF DISPLACED			
			INSIDE ECs			
	CUM	NOW	Families		Persons	
			CUM	NOW	CUM	NOW
<i>Gattaran</i>	25	2	302	22	986	53
<i>Gonzaga</i>	9	8	189	182	574	559
<i>Lal-lo</i>	12	-	226	-	650	-
<i>Lasam</i>	11	-	110	-	369	-
<i>Pamplona</i>	7	-	127	-	343	-
<i>Peñablanca</i>	4	1	47	10	142	24
<i>Piat</i>	2	-	6	-	23	-
<i>Sanchez-Mira</i>	3	-	29	-	123	-
<i>Santa Ana</i>	8	-	118	-	365	-
<i>Santa Praxedes</i>	7	-	97	-	290	-
<i>Santa Teresita</i>	6	6	106	106	326	326
<i>Santo Niño (Faire)</i>	9	-	200	-	613	-
<i>Solana</i>	4	3	40	31	106	80
<i>Tuao</i>	1	1	70	70	159	159
<i>Tuguegarao City</i>	34	34	764	753	3,098	3,061
Isabela	186	158	2,456	2,142	7,796	6,843
<i>Alicia</i>	5	5	100	100	301	301
<i>Angadanan</i>	5	4	100	100	232	232
<i>Benito Soliven</i>	2	-	20	-	64	-
<i>Burgos</i>	4	-	16	-	54	-
<i>Cabagan</i>	2	2	47	47	159	159
<i>Cabatuan</i>	12	-	207	-	623	-
<i>City of Cauayan</i>	10	10	48	48	138	138
<i>Cordon</i>	2	2	21	21	68	68
<i>Delfin Albano (Magsaysay)</i>	6	6	41	41	96	96
<i>Dinapigue</i>	6	6	141	141	354	354
<i>Divilacan</i>	13	13	177	177	626	626
<i>Echague</i>	3	3	3	3	11	11
<i>Gamu</i>	4	4	37	37	99	99
<i>Ilagan</i>	18	18	256	256	886	886
<i>Jones</i>	3	3	60	60	160	160
<i>Luna</i>	2	2	18	18	45	45
<i>Maconacon</i>	3	3	196	196	641	641
<i>Naguilian</i>	5	5	25	25	107	107
<i>Palanan</i>	9	9	173	173	646	646
<i>Quirino</i>	5	5	71	71	222	222
<i>Ramon</i>	6	6	22	22	74	74
<i>Reina Mercedes</i>	4	4	26	26	60	60
<i>Roxas</i>	6	6	71	71	225	225
<i>San Agustin</i>	3	3	13	13	17	17
<i>San Guillermo</i>	1	1	15	15	47	47
<i>San Isidro</i>	8	8	116	116	350	350
<i>San Manuel</i>	5	5	27	27	89	89
<i>San Mariano</i>	16	16	224	224	818	818
<i>San Mateo</i>	2	-	8	-	25	-
<i>San Pablo</i>	1	1	15	15	44	44
<i>City of Santiago</i>	2	2	12	12	42	42
<i>Santo Tomas</i>	3	3	27	27	61	61
<i>Tumauini</i>	10	3	123	60	412	225
Nueva Vizcaya	33	6	244	19	819	71
<i>Alfonso Castaneda</i>	10	-	111	-	346	-
<i>Ambaguio</i>	3	3	6	6	23	23

REGION / PROVINCE / MUNICIPALITY	NUMBER OF EVACUATION CENTERS (ECs)		NUMBER OF DISPLACED			
			INSIDE ECs			
			Families		Persons	
	CUM	NOW	CUM	NOW	CUM	NOW
<i>Aritao</i>	3	2	10	9	40	38
<i>Bagabag</i>	1	-	14	-	61	-
<i>Bambang</i>	3	-	15	-	43	-
<i>Diadi</i>	2	-	10	-	31	-
<i>Dupax del Norte</i>	3	1	14	4	43	10
<i>Dupax del Sur</i>	1	-	1	-	5	-
<i>Kasibu</i>	1	-	5	-	20	-
<i>Quezon</i>	4	-	50	-	181	-
<i>Solano</i>	2	-	8	-	26	-
Quirino	32	6	382	35	1,085	96
<i>Aglipay</i>	3	-	34	-	82	-
<i>Cabarroguis</i>	6	-	179	-	485	-
<i>Diffun</i>	2	-	4	-	19	-
<i>Maddela</i>	8	-	78	-	213	-
<i>Nagtipunan</i>	6	-	47	-	171	-
<i>Saguday</i>	7	6	40	35	115	96
REGION III	325	176	7,037	4,509	22,375	14,623
Aurora	172	51	3,248	950	9,837	2,926
<i>Baler</i>	7	-	45	-	133	-
<i>Casiguran</i>	50	-	649	-	1,962	-
<i>Dilasag</i>	11	-	192	-	563	-
<i>Dinalungan</i>	10	10	376	376	1,113	1,113
<i>Dingalan</i>	23	-	1,043	-	3,121	-
<i>Dipaculao</i>	41	41	574	574	1,813	1,813
<i>Maria Aurora</i>	18	-	112	-	302	-
<i>San Luis</i>	12	-	257	-	830	-
Bataan	42	20	721	580	2,592	2,053
<i>Abucay</i>	1	1	77	77	273	273
<i>Bagac</i>	3	2	45	43	155	151
<i>City of Balanga</i>	4	1	13	1	60	9
<i>Dinalupihan</i>	1	1	21	12	67	41
<i>Hermosa</i>	4	-	14	-	64	-
<i>Limay</i>	1	1	2	2	12	12
<i>Mariveles</i>	6	5	159	151	420	392
<i>Morong</i>	1	-	10	-	39	-
<i>Orani</i>	3	1	68	46	261	168
<i>Orion</i>	15	7	268	238	1,120	985
<i>Pilar</i>	3	1	44	10	121	22
Bulacan	84	78	1,841	1,752	6,311	6,009
<i>Balagtas (Bigaa)</i>	4	4	123	123	407	407
<i>Baliuag</i>	6	6	88	88	352	352
<i>Bocaue</i>	9	8	176	175	617	611
<i>Bustos</i>	2	-	53	-	153	-
<i>Calumpit</i>	6	6	93	93	341	341
<i>Guiguinto</i>	6	6	243	243	914	914
<i>Hagonoy</i>	10	10	77	78	222	222
<i>City of Malolos</i>	11	11	168	168	574	574
<i>Marilao</i>	2	2	10	10	31	31
<i>City of Meycauayan</i>	8	8	478	478	1,537	1,536
<i>Obando</i>	4	2	187	154	707	574
<i>Pandi</i>	1	-	3	-	9	-
<i>Paombong</i>	13	13	135	135	428	428

REGION / PROVINCE / MUNICIPALITY	NUMBER OF EVACUATION CENTERS (ECs)		NUMBER OF DISPLACED			
			INSIDE ECs			
			Families		Persons	
	CUM	NOW	CUM	NOW	CUM	NOW
<i>San Ildefonso</i>	2	2	7	7	19	19
Nueva Ecija	9	9	229	229	686	686
<i>Cabanatuan City</i>	2	2	164	164	473	473
<i>Palayan City</i>	1	1	12	12	33	33
<i>Pantabangan</i>	1	1	20	20	76	76
<i>Peñaranda</i>	1	1	8	8	28	28
<i>Rizal</i>	3	3	5	5	16	16
<i>Zaragoza</i>	1	1	20	20	60	60
Pampanga	4	4	131	131	376	376
<i>Arayat</i>	1	1	27	27	99	99
<i>Lubao</i>	1	1	80	80	193	193
<i>Macabebe</i>	1	1	1	1	6	6
<i>Masantol</i>	1	1	23	23	78	78
Tarlac	1	1	21	21	93	93
<i>Capas</i>	1	1	21	21	93	93
Zambales	12	12	845	845	2,474	2,474
<i>Botolan</i>	1	1	15	15	44	44
<i>Candelaria</i>	3	3	54	54	161	161
<i>Iba</i>	1	1	56	56	156	156
<i>Santa Cruz</i>	4	4	553	553	1,506	1,506
<i>Subic</i>	3	3	167	167	607	607
Olongapo City	1	1	1	1	6	6
CALABARZON	803	803	13,797	13,797	50,500	50,500
Batangas	206	206	4,764	4,764	17,479	17,479
<i>Agoncillo</i>	1	1	40	40	138	138
<i>Alitagtag</i>	9	9	68	68	239	239
<i>Balayan</i>	13	13	212	212	737	737
<i>Balete</i>	4	4	90	90	318	318
<i>Batangas City</i>	24	24	356	356	1,444	1,444
<i>Bauan</i>	5	5	45	45	181	181
<i>Calaca</i>	7	7	871	871	3,100	3,100
<i>Calatagan</i>	4	4	122	122	460	460
<i>Cuenca</i>	4	4	22	22	81	81
<i>Ibaan</i>	5	5	88	88	334	334
<i>Lemery</i>	15	15	496	496	1,529	1,529
<i>Lian</i>	9	9	113	113	482	482
<i>Lipa City</i>	26	26	675	675	2,679	2,679
<i>Mabini</i>	1	1	4	4	9	9
<i>Malvar</i>	4	4	23	23	115	115
<i>Mataas Na Kahoy</i>	3	3	35	35	138	138
<i>Nasugbu</i>	13	13	620	620	1,930	1,930
<i>Padre Garcia</i>	3	3	9	9	38	38
<i>Rosario</i>	4	4	10	10	47	47
<i>San Jose</i>	2	2	12	12	46	46
<i>San Juan</i>	7	7	41	41	153	153
<i>San Luis</i>	5	5	189	189	945	945
<i>San Nicolas</i>	1	1	13	13	58	58
<i>San Pascual</i>	8	8	142	142	475	475
<i>Santa Teresita</i>	8	8	52	52	214	214
<i>Santo Tomas</i>	1	1	21	21	79	79
<i>Talisay</i>	5	5	154	154	639	639
<i>City of Tanauan</i>	8	8	196	196	730	730

REGION / PROVINCE / MUNICIPALITY	NUMBER OF EVACUATION CENTERS (ECs)		NUMBER OF DISPLACED			
			INSIDE ECs			
			Families		Persons	
	CUM	NOW	CUM	NOW	CUM	NOW
<i>Tingloy</i>	1	1	1	1	4	4
<i>Tuy</i>	6	6	44	44	137	137
Cavite	10	10	203	203	687	687
<i>Amadeo</i>	1	1	3	3	13	13
<i>Silang</i>	1	1	13	13	54	54
<i>Tagaytay City</i>	1	1	3	3	12	12
<i>Ternate</i>	7	7	184	184	608	608
Laguna	163	163	2,045	2,045	7,291	7,291
<i>Alaminos</i>	4	4	43	43	149	149
<i>Bay</i>	5	5	80	80	306	306
<i>Cabuyao</i>	2	2	110	110	377	377
<i>City of Calamba</i>	7	7	138	138	482	482
<i>Calauan</i>	7	7	76	76	309	309
<i>Kalayaan</i>	6	6	151	151	448	448
<i>Liliw</i>	3	3	19	19	72	72
<i>Los Baños</i>	24	24	399	399	1,494	1,494
<i>Luisiana</i>	2	2	4	4	13	13
<i>Mabitac</i>	8	8	75	75	226	226
<i>Magdalena</i>	7	7	82	82	394	394
<i>Majayjay</i>	1	1	2	2	6	6
<i>Nagcarlan</i>	16	16	192	192	569	569
<i>Paete</i>	6	6	51	51	153	153
<i>Pakil</i>	8	8	86	86	281	281
<i>Pila</i>	21	21	118	118	409	409
<i>Rizal</i>	3	3	30	30	129	129
<i>San Pablo City</i>	14	14	175	175	704	704
<i>Santa Cruz</i>	1	1	79	79	316	316
<i>Santa Maria</i>	13	13	93	93	299	299
<i>City of Santa Rosa</i>	1	1	3	3	9	9
<i>Siniloan</i>	1	1	3	3	10	10
<i>Victoria</i>	3	3	36	36	136	136
Quezon	398	398	6,157	6,157	22,858	22,858
<i>Agdangan</i>	7	7	76	76	235	235
<i>Alabat</i>	11	11	91	91	326	326
<i>Atimonan</i>	5	5	26	26	78	78
<i>Buenavista</i>	29	29	447	447	1,881	1,881
<i>Calauag</i>	30	30	307	307	1,082	1,082
<i>Candelaria</i>	4	4	15	15	56	56
<i>Catanauan</i>	22	22	986	986	4,901	4,901
<i>Dolores</i>	1	1	1	1	2	2
<i>General Luna</i>	14	14	148	148	541	541
<i>General Nakar</i>	2	2	9	9	38	38
<i>Guinayangan</i>	2	2	33	33	120	120
<i>Gumaca</i>	17	17	75	75	233	233
<i>Infanta</i>	6	6	22	22	106	106
<i>Jomalig</i>	5	5	70	70	216	216
<i>Lopez</i>	15	15	43	43	154	154
<i>Lucban</i>	8	8	21	21	86	86
<i>Macalelon</i>	16	16	565	565	1,862	1,862
<i>Mauban</i>	25	25	460	460	1,605	1,605
<i>Mulanay</i>	35	35	765	765	2,710	2,710
<i>Padre Burgos</i>	14	14	186	186	678	678

REGION / PROVINCE / MUNICIPALITY	NUMBER OF EVACUATION CENTERS (ECs)		NUMBER OF DISPLACED			
			INSIDE ECs			
	CUM	NOW	Families		Persons	
			CUM	NOW	CUM	NOW
Pagbilao	12	12	92	92	303	303
Panukulan	18	18	220	220	723	723
Patnanungan	4	4	64	64	230	230
Perez	1	1	9	9	28	28
Pitogo	31	31	453	453	1,381	1,381
Polillo	8	8	96	96	389	389
Quezon	3	3	24	24	74	74
Real	9	9	174	174	506	506
Sampaloc	4	4	21	21	76	76
San Andres	6	6	99	99	349	349
San Antonio	1	1	1	1	1	1
San Francisco (Aurora)	5	5	73	73	314	314
Sariaya	4	4	116	116	304	304
Tagkawayan	10	10	140	140	521	521
City of Tayabas	3	3	18	18	58	58
Tiaong	5	5	49	49	211	211
Unisan	6	6	162	162	480	480
Rizal	26	26	628	628	2,185	2,185
City of Antipolo	2	2	68	68	233	233
Binangonan	3	3	24	24	110	110
Jala-Jala	1	1	30	30	64	64
Morong	6	6	47	47	171	171
Piilla	5	5	47	47	191	191
Rodriguez (Montalban)	4	4	272	272	964	964
San Mateo	2	2	45	45	153	153
Tanay	1	1	58	58	199	199
Taytay	2	2	37	37	100	100
MIMAROPA	517	120	3,553	1,839	12,149	6,338
Marinduque	391	33	1,482	160	5,006	604
Buenavista	262	-	862	-	2,954	-
Gasan	96	-	460	-	1,448	-
Mogpog	26	26	143	143	536	536
Santa Cruz	7	7	17	17	68	68
Occidental Mindoro	58	45	1,007	745	3,339	2,377
Abra de Ilog	4	2	57	16	260	57
Calintaan	1	1	13	13	49	49
Looc	9	9	111	111	290	290
Lubang	15	15	355	355	984	984
Magsaysay	1	1	2	2	4	4
Mamburao	1	-	38	-	149	-
Paluan	9	8	153	138	617	568
Rizal	2	2	15	15	56	56
Sablayan	8	-	143	-	491	-
San Jose	8	7	120	95	439	369
Oriental Mindoro	22	17	511	509	1,924	1,914
Naujan	2	2	4	4	18	18
Pola	1	-	2	-	10	-
Puerto Galera	7	7	191	191	762	762
Socorro	4	-	95	95	382	382
Victoria	8	8	219	219	752	752
Palawan	13	13	252	250	751	740
Busuanga	3	3	48	48	139	139

REGION / PROVINCE / MUNICIPALITY	NUMBER OF EVACUATION CENTERS (ECs)		NUMBER OF DISPLACED			
			INSIDE ECs			
	CUM	NOW	Families		Persons	
CUM			NOW	CUM	NOW	
<i>Cagayancillo</i>	4	4	13	13	49	49
<i>Coron</i>	3	3	82	82	296	296
<i>Cuyo</i>	1	1	2	-	11	-
<i>Magsaysay</i>	1	1	93	93	223	223
<i>Taytay</i>	1	1	14	14	33	33
Romblon	33	12	301	175	1,129	703
<i>Banton</i>	4	-	44	-	124	-
<i>Cajidiocan</i>	5	5	87	87	429	429
<i>Ferrol</i>	1	-	2	-	4	-
<i>Magdiwang</i>	5	-	36	-	158	-
<i>Odiongan</i>	5	-	18	-	62	-
<i>Romblon</i>	3	3	5	5	24	24
<i>San Agustin</i>	6	-	26	-	78	-
<i>San Fernando</i>	3	3	78	78	228	228
<i>San Jose</i>	1	1	5	5	22	22
REGION V	1,389	948	57,445	38,751	214,558	144,578
Albay	313	52	14,356	1,153	52,550	4,714
<i>Bacacay</i>	19	-	299	-	1,260	-
<i>Camalig</i>	17	-	376	-	1,250	-
<i>Daraga (Locsin)</i>	23	-	2,810	-	10,787	-
<i>Guinobatan</i>	39	-	1,821	-	6,271	-
<i>Legazpi City</i>	14	14	125	125	395	395
<i>City of Ligao</i>	15	-	642	-	1,813	-
<i>Malilipot</i>	18	-	2,169	-	9,529	-
<i>Malinao</i>	25	-	355	-	1,208	-
<i>Manito</i>	11	11	145	145	637	637
<i>Oas</i>	28	-	1,571	-	5,529	-
<i>Pio Duran</i>	18	18	573	573	2,132	2,132
<i>Polangui</i>	10	9	343	310	1,715	1,550
<i>Rapu-Rapu</i>	4	-	33	-	111	-
<i>Santo Domingo (Libog)</i>	12	-	319	-	1,182	-
<i>City of Tabaco</i>	41	-	1,976	-	6,039	-
<i>Tiwi</i>	19	-	799	-	2,692	-
Camarines Norte	233	190	15,482	14,286	43,068	38,877
<i>Basud</i>	1	1	16	16	59	59
<i>Capalonga</i>	14	14	456	456	1,874	1,874
<i>Daet</i>	27	27	1,930	1,930	6,600	6,600
<i>Jose Panganiban</i>	20	20	3,143	3,143	11,093	11,093
<i>Labo</i>	84	50	5,635	5,635	7,415	7,415
<i>Mercedes</i>	25	25	911	911	3,938	3,938
<i>Paracale</i>	16	16	303	303	1,051	1,051
<i>San Lorenzo Ruiz (Imelda)</i>	3	3	6	6	21	21
<i>San Vicente</i>	9	-	107	-	415	-
<i>Santa Elena</i>	8	8	1,089	-	3,776	-
<i>Talisay</i>	15	15	1,083	1,083	4,039	4,039
<i>Vinzons</i>	11	11	803	803	2,787	2,787
Camarines Sur	542	531	19,101	18,972	86,290	85,881
<i>Baao</i>	27	27	866	866	4,449	4,449
<i>Balatan</i>	3	3	34	34	96	96
<i>Bato</i>	18	18	197	197	771	771
<i>Bombon</i>	17	17	166	166	688	688
<i>Buhi</i>	8	8	122	122	558	558

REGION / PROVINCE / MUNICIPALITY	NUMBER OF EVACUATION CENTERS (ECs)		NUMBER OF DISPLACED			
			INSIDE ECs			
	CUM	NOW	Families		Persons	
			CUM	NOW	CUM	NOW
<i>Bula</i>	9	9	232	232	1,045	1,045
<i>Cabusao</i>	8	8	556	556	1,798	1,798
<i>Calabanga</i>	39	39	820	820	3,296	3,296
<i>Camaligan</i>	12	12	40	40	185	185
<i>Canaman</i>	24	24	511	510	1,864	1,859
<i>Caramoan</i>	42	42	1,763	1,763	8,574	8,574
<i>Del Gallego</i>	7	7	1,794	1,794	8,724	8,724
<i>Gainza</i>	12	12	909	909	3,895	3,895
<i>Garchitorena</i>	24	24	2,284	2,284	11,502	11,502
<i>Goa</i>	19	19	188	188	794	794
<i>Iriga City</i>	22	22	532	532	2,140	2,140
<i>Lagonoy</i>	8	8	474	474	1,564	1,564
<i>Libmanan</i>	24	24	616	616	2,641	2,641
<i>Magarao</i>	26	26	361	361	1,313	1,313
<i>Milaor</i>	19	19	283	283	967	967
<i>Minalabac</i>	8	8	297	297	1,525	1,525
<i>Ocampo</i>	7	7	120	120	606	606
<i>Pamplona</i>	6	6	106	106	514	514
<i>Pasacao</i>	10	-	128	-	404	-
<i>Pili</i>	14	13	1,096	1,096	5,574	5,574
<i>Presentacion (Parubcan)</i>	22	22	864	864	3,727	3,727
<i>Ragay</i>	15	15	336	336	1,306	1,306
<i>Sagriay</i>	10	10	722	722	3,523	3,523
<i>San fernando</i>	20	20	85	85	368	368
<i>San Jose</i>	1	1	124	124	632	632
<i>Sipocot</i>	15	15	902	902	3,686	3,686
<i>Siruma</i>	17	17	924	924	4,690	4,690
<i>Tigaon</i>	20	20	370	370	1,817	1,817
<i>Tinambac</i>	9	9	279	279	1,054	1,054
Catanduanes	42	42	437	437	1,603	1,603
<i>Bagamanoc</i>	3	3	29	29	93	93
<i>Bato</i>	3	3	11	11	46	46
<i>Caramoran</i>	10	10	121	121	438	438
<i>Gigmoto</i>	2	2	14	14	63	63
<i>Pandan</i>	6	6	9	9	40	40
<i>Panganiban (Payo)</i>	2	2	2	2	5	5
<i>San Andres (Calolbon)</i>	3	3	39	39	104	104
<i>Viga</i>	4	4	151	151	549	549
<i>Virac</i>	9	9	61	61	265	265
Masbate	149	42	4,035	439	16,790	1,668
<i>Aroroy</i>	9	-	74	-	214	-
<i>Baleno</i>	2	-	101	-	448	-
<i>Balud</i>	7	7	132	132	457	457
<i>Batuan</i>	2	-	17	-	73	-
<i>Cataingan</i>	6	6	40	40	121	121
<i>Cawayan</i>	7	-	444	-	1,600	-
<i>Claveria</i>	8	8	71	71	321	321
<i>Esperanza</i>	17	7	401	45	1,367	147
<i>Mandaon</i>	5	5	32	32	174	174
<i>City of Masbate</i>	14	1	273	8	1,149	41
<i>Milagros</i>	14	2	543	17	2,159	82
<i>Mobo</i>	31	-	1,466	-	7,059	-

REGION / PROVINCE / MUNICIPALITY	NUMBER OF EVACUATION CENTERS (ECs)		NUMBER OF DISPLACED			
			INSIDE ECs			
	CUM	NOW	Families		Persons	
CUM			NOW	CUM	NOW	
<i>Monreal</i>	6	-	111	-	410	-
<i>Palanas</i>	3	3	18	18	73	73
<i>Pio V. Corpuz (Limbuhan)</i>	2	2	71	71	229	229
<i>Placer</i>	2	-	30	-	99	-
<i>San Jacinto</i>	8	-	196	-	745	-
<i>San Pascual</i>	1	1	5	5	23	23
<i>Uson</i>	5	-	10	-	69	-
Sorsogon	110	91	4,034	3,464	14,257	11,835
<i>Barcelona</i>	10	10	57	57	195	195
<i>Bulan</i>	46	27	860	290	3,642	1,220
<i>Bulusan</i>	5	5	29	29	104	104
<i>Castilla</i>	2	2	11	11	31	31
<i>Donsol</i>	1	1	43	43	215	215
<i>Irosin</i>	2	2	12	12	45	45
<i>Magallanes</i>	10	10	266	266	1,084	1,084
<i>City of Sorsogon</i>	34	34	2,756	2,756	8,941	8,941
REGION VI	147	104	2,379	1,438	8,190	5,075
Aklan	7	5	85	76	302	283
<i>Madalag</i>	1	1	2	2	7	7
<i>Buruanga</i>	1	-	2	-	2	-
<i>Lezo</i>	1	1	7	1	18	5
<i>Makato</i>	1	-	1	-	4	-
<i>Malay</i>	3	3	73	73	271	271
Antique	38	29	334	253	1,140	873
<i>Anini-y</i>	10	10	70	70	217	217
<i>San Jose</i>	7	7	68	68	210	210
<i>Sibalom</i>	3	3	5	5	16	16
<i>Valderrama</i>	1	1	1	1	6	6
<i>Barbaza</i>	2	2	17	3	49	5
<i>Caluya</i>	3	-	11	-	38	-
<i>Culasi</i>	5	5	103	103	410	410
<i>Laua-an</i>	1	1	3	3	9	9
<i>Tibiao</i>	6	-	56	-	185	-
Capiz	8	1	52	7	165	12
<i>Pilar</i>	2	1	18	7	51	12
<i>Roxas City</i>	6	-	34	-	114	-
Guimaras	6	4	70	61	183	153
<i>Buenavista</i>	6	4	70	61	183	153
Iloilo	16	12	250	103	875	345
<i>Batad</i>	6	6	43	43	141	141
<i>Dumangas</i>	1	1	5	5	14	14
<i>Lambunao</i>	1	1	6	6	32	32
<i>Pototan</i>	2	2	6	6	27	27
<i>San Dionisio</i>	5	1	148	1	535	5
<i>San Rafael</i>	1	1	42	42	126	126
Iloilo City	6	6	90	90	389	389
Negros Occidental	57	42	1,321	817	4,486	2,882
<i>Bago City</i>	2	-	57	-	169	-
<i>Cadiz City</i>	9	3	143	39	408	96
<i>Cauayan</i>	6	6	131	131	501	501
<i>City of Escalante</i>	4	4	22	22	80	80
<i>City of Himamaylan</i>	3	3	135	135	519	519

REGION / PROVINCE / MUNICIPALITY	NUMBER OF EVACUATION CENTERS (ECs)		NUMBER OF DISPLACED			
			INSIDE ECs			
	CUM	NOW	Families		Persons	
CUM			NOW	CUM	NOW	
<i>Hinigaran</i>	1	1	42	42	121	121
<i>Hinoba-an (Asia)</i>	5	2	90	80	314	284
<i>Ilog</i>	1	1	18	18	63	63
<i>Isabela</i>	3	-	5	-	20	-
<i>Pontevedra</i>	8	8	76	85	289	294
<i>Sagay City</i>	1	-	7	-	18	-
<i>Silay City</i>	3	3	80	80	253	253
<i>City of Sipalay</i>	10	10	492	162	1,674	614
<i>Valladolid</i>	1	1	23	23	57	57
Bacolod City	9	5	177	31	650	138
REGION VII	28	14	676	356	1,838	1,251
Bohol	2	-	18	-	42	-
<i>Calape</i>	2	-	18	-	42	-
Cebu	6	2	189	87	637	390
<i>Argao</i>	1	-	38	-	167	-
<i>City of Carcar</i>	1	-	9	-	25	-
<i>Danao City</i>	1	-	17	-	17	-
<i>Dumanjug</i>	1	-	38	-	38	-
<i>City of Talisay</i>	1	1	68	68	313	313
<i>Toledo City</i>	1	1	19	19	77	77
Cebu City	2	1	174	20	174	20
Lapu-Lapu City (Opon)	1	1	57	57	182	182
Negros Oriental	17	10	238	192	803	659
<i>Bindoy (Payabon)</i>	1	1	32	32	106	106
<i>Canlaon City</i>	3	3	88	88	306	306
<i>City of Guihulngan</i>	11	4	92	46	303	159
<i>Santa Catalina</i>	2	2	26	26	88	88
REGION VIII	166	125	5,807	3,165	19,499	11,697
Biliran	38	38	699	699	2,414	2,414
<i>Almeria</i>	1	1	16	16	52	52
<i>Kawayan</i>	1	1	12	12	55	55
<i>Naval</i>	15	15	257	257	968	968
<i>Cabucgayan</i>	10	10	315	315	995	995
<i>Caibiran</i>	1	1	1	1	2	2
<i>Culaba</i>	2	2	33	33	154	154
<i>Maripipi</i>	8	8	65	65	188	188
Eastern Samar	16	-	175	-	683	-
<i>Arteche</i>	3	-	30	-	109	-
<i>Oras</i>	10	-	110	-	430	-
<i>Maydolong</i>	3	-	35	-	144	-
Leyte	26	13	2,198	343	5,944	1,247
<i>Calubian</i>	1	-	80	-	271	-
<i>Merida</i>	3	2	123	83	492	332
<i>Hilongos</i>	11	5	1,853	143	4,629	444
<i>Hindang</i>	6	6	117	117	471	471
<i>Inopacan</i>	5	-	25	-	81	-
Northern Samar	53	45	1,999	1,507	7,916	5,856
<i>Biri</i>	4	-	254	-	1,123	-
<i>Bobon</i>	3	3	27	27	101	101
<i>Catarman</i>	2	2	6	6	24	24
<i>Lope de Vega</i>	10	10	269	269	963	963
<i>Laoang</i>	7	7	59	59	232	232

REGION / PROVINCE / MUNICIPALITY	NUMBER OF EVACUATION CENTERS (ECs)		NUMBER OF DISPLACED			
			INSIDE ECs			
	CUM	NOW	Families		Persons	
			CUM	NOW	CUM	NOW
<i>Palapag</i>	4	-	238	-	937	-
<i>Pambujan</i>	1	1	1	1	2	2
<i>San Roque</i>	22	22	1,145	1,145	4,534	4,534
Western Samar	33	29	736	616	2,542	2,180
<i>Calbayog City</i>	1	1	20	20	80	80
<i>San Jorge</i>	1	1	11	11	31	31
<i>Santa Margarita</i>	1	1	46	46	170	170
<i>Santo Nino</i>	4	-	120	-	362	-
<i>City of Catbalogan</i>	19	19	426	426	1,510	1,510
<i>Hinabangan</i>	2	2	23	23	50	50
<i>Jiabong</i>	1	1	1	1	4	4
<i>Motiong</i>	1	1	47	47	204	204
<i>San Jose de Buan</i>	2	2	12	12	44	44
<i>Talalora</i>	1	1	30	30	87	87
REGION IX	3	3	226	226	753	753
Zamboanga del Norte	2	2	178	178	705	705
<i>Siocon</i>	1	1	128	128	571	571
<i>Sirawai</i>	1	1	50	50	134	134
Zamboanga City	1	1	48	48	48	48
REGION X	1	-	2	-	15	-
Misamis Oriental	1	-	2	-	15	-
<i>Medina</i>	1	-	2	-	15	-
REGION XII	20	19	760	474	3,697	2,340
North Cotabato	18	17	720	434	3,501	2,144
<i>Arakan</i>	1	1	125	125	625	625
<i>Libungan</i>	2	2	39	12	101	39
<i>Magpet</i>	4	4	19	19	95	95
<i>Midsayap</i>	1	1	3	3	10	10
<i>Pigkawayan</i>	10	9	534	275	2,670	1,375
Sultan Kudarat	2	2	40	40	196	196
<i>Kalamansig</i>	2	2	40	40	196	196
CARAGA	152	128	3,235	3,023	12,769	12,107
Agusan del Norte	5	5	360	360	1,600	1,600
<i>City of Cabadbaran</i>	3	3	126	126	447	447
<i>Tubay</i>	2	2	234	234	1,153	1,153
Dinagat Islands	69	46	1,207	1,014	3,847	3,257
<i>Basilisa (Rizal)</i>	23	4	164	8	525	27
<i>Cagdianao</i>	7	7	105	105	307	307
<i>Dinagat</i>	5	1	37	-	104	12
<i>Libjo (Albor)</i>	9	9	198	198	647	647
<i>Loreto</i>	2	2	2	2	5	5
<i>San Jose</i>	8	8	395	395	1,196	1,196
<i>Tubajon</i>	15	15	306	306	1,063	1,063
Surigao del Norte	78	77	1,668	1,649	7,322	7,250
<i>Claver</i>	58	58	1,131	1,131	5,655	5,655
<i>Mainit</i>	1	1	21	21	92	92
<i>Malimono</i>	3	3	41	41	93	93
<i>Placer</i>	8	8	263	263	801	801
<i>San Francisco (Anao-aon)</i>	1	1	18	18	66	66
<i>Surigao City</i>	7	6	194	175	615	543
CAR	111	10	1,423	113	4,836	324
Abra	5	-	62	-	213	-

REGION / PROVINCE / MUNICIPALITY	NUMBER OF EVACUATION CENTERS (ECs)		NUMBER OF DISPLACED INSIDE ECs			
			Families		Persons	
	CUM	NOW	CUM	NOW	CUM	NOW
<i>Bucay</i>	2	-	16	-	61	-
<i>Lagangilang</i>	1	-	29	-	83	-
<i>Luba</i>	1	-	1	-	4	-
<i>Manabo</i>	1	-	16	-	65	-
Apayao	68	-	915	-	3,256	-
<i>Calanasan (Bayag)</i>	7	-	49	-	152	-
<i>Conner</i>	11	-	119	-	472	-
<i>Flora</i>	16	-	222	-	795	-
<i>Kabugao</i>	1	-	12	-	35	-
<i>Luna</i>	8	-	63	-	182	-
<i>Pudtol</i>	19	-	266	-	893	-
<i>Santa Marcela</i>	6	-	184	-	727	-
Benguet	2	1	12	3	35	8
<i>Itogon</i>	1	1	3	3	8	8
<i>Kibungan</i>	1	-	9	-	27	-
Ifugao	11	8	43	36	153	137
<i>Aguinaldo</i>	2	-	6	-	13	-
<i>Alfonso Lista (Potia)</i>	3	3	30	30	110	110
<i>Asipulo</i>	4	4	5	5	25	25
<i>Banaue</i>	1	1	1	1	2	2
<i>Lamut</i>	1	-	1	-	3	-
Kalinga	19	-	285	-	925	1
<i>Balbalan</i>	2	-	3	-	17	-
<i>City of Tabuk</i>	17	-	282	-	908	1
Mountain Province	6	1	106	74	254	178
<i>Paracelis</i>	1	1	74	74	178	178
<i>Besao</i>	4	-	24	-	51	-
<i>Tadian</i>	1	-	8	-	25	-

Note: Ongoing assessment and validation.

Source: DSWD FOs

Annex C. Sex & Age Distribution of IDPs Inside Evacuation Centers

REGION / PROVINCE / MUNICIPALITY	SEX & AGE DISTRIBUTION of IDPS INSIDE ECs													
	INFANT 0-6mos		TODDLERS 7 months- 2 y/o		PRESCHOOLERS 3- 5 y/o		SCHOOL AGE 6-12 y/o		TEENAGE 13-17 y/o		ADULT 18-59 y/o		Elderly 60 and above	
	Male	Female	Male	Female	Male	Female	Male	Female	Male	Female	Male	Female	Male	Female
	NOW	NOW	NOW	NOW	NOW	NOW	NOW	NOW	NOW	NOW	NOW	NOW	NOW	NOW
GRAND TOTAL	298	526	927	880	1,095	1,115	2,754	2,734	2,046	2,154	6,664	8,164	854	1,261
REGION I	12	11	47	37	35	30	122	119	88	98	175	290	22	58
Pangasinan	12	11	47	37	35	30	122	119	88	98	175	290	22	58
<i>City of Alamino</i>	-	2	12	5	10	9	33	40	23	26	23	56	5	11
<i>Dagupan City</i>	12	9	35	32	25	21	89	79	65	72	152	234	17	47
REGION III	78	77	249	223	379	341	931	866	595	612	1,699	2,326	362	506
Aurora	58	51	136	139	227	197	503	494	311	336	931	1,253	247	319
<i>Casiguran</i>	42	28	37	39	73	53	125	94	87	115	287	335	109	100
<i>Dinalungan</i>	5	10	28	40	44	38	121	125	70	67	206	271	36	52
<i>Dipaculao</i>	9	9	41	46	64	74	171	188	106	105	292	437	76	117
<i>San Luis</i>	2	4	30	14	46	32	86	87	48	49	146	210	26	50
Bataan	10	14	55	44	68	79	229	172	105	98	291	508	21	54
<i>Abucay</i>	2	4	5	6	11	20	33	31	17	16	45	68	4	9
<i>Bagac</i>	-	-	-	-	2	-	6	3	-	-	6	7	-	-
<i>City of Balanga</i>	-	-	3	-	4	2	10	2	7	3	12	12	-	3
<i>Dinalupihan</i>	-	-	2	2	6	3	10	4	3	3	2	14	-	1
<i>Limay</i>	-	-	-	1	2	-	4	-	1	-	-	1	-	3
<i>Mariveles</i>	-	-	2	-	-	1	2	2	-	1	-	3	-	-
<i>Orani</i>	4	-	10	8	5	9	38	29	17	20	15	53	1	11
<i>Orion</i>	4	10	33	27	38	44	126	101	60	55	211	350	16	27
Bulacan	7	10	39	30	51	38	113	124	110	88	310	343	42	62
<i>Balagtas (Bigaa)</i>	-	-	1	1	4	-	2	5	7	4	17	21	5	9
<i>Calumpit</i>	-	-	5	2	12	8	15	19	14	6	45	36	8	9
<i>City of Malolos</i>	1	1	6	6	10	6	23	32	25	23	48	70	9	10
<i>City of Meycauayan</i>	2	6	6	14	8	9	27	26	27	27	75	81	8	16
<i>Obando</i>	4	3	21	7	17	15	46	42	37	28	125	135	12	18
Nueva Ecija	1	1	4	3	7	5	21	16	22	28	65	77	31	36
<i>Cabanatuan City</i>	-	-	-	-	-	-	-	1	2	11	20	11	28	31
<i>Palayan City</i>	-	-	-	-	-	-	-	-	7	1	9	16	-	-
<i>Pantabangan</i>	-	-	1	-	2	2	5	6	3	5	24	26	1	1
<i>Peñaranda</i>	1	-	1	1	3	1	4	5	-	1	3	6	1	1
<i>Rizal</i>	-	1	-	-	-	-	1	1	2	3	3	4	1	-
<i>Zaragoza</i>	-	-	2	2	2	2	11	3	8	7	6	14	-	3

REGION / PROVINCE / MUNICIPALITY	SEX & AGE DISTRIBUTION of IDPS INSIDE ECs													
	INFANT 0-6mos		TODDLERS 7 months- 2 y/o		PRESCHOOLERS 3- 5 y/o		SCHOOL AGE 6-12 y/o		TEENAGE 13-17 y/o		ADULT 18-59 y/o		Elderly 60 and above	
	Male	Female	Male	Female	Male	Female	Male	Female	Male	Female	Male	Female	Male	Female
	NOW	NOW	NOW	NOW	NOW	NOW	NOW	NOW	NOW	NOW	NOW	NOW	NOW	NOW
Pampanga	1	1	13	4	16	9	28	29	24	29	29	69	16	24
Arayat	-	-	2	1	6	4	7	16	7	10	19	21	1	5
Lubao	1	1	11	3	10	5	21	13	17	19	10	48	15	19
Tarlac	1	-	1	-	3	4	14	9	5	5	10	12	-	1
Capas	1	-	1	-	3	4	14	9	5	5	10	12	-	1
Zambales	-	-	1	3	7	9	23	22	18	28	63	64	5	10
Iba	-	-	1	3	7	9	23	22	18	28	63	64	5	10
CALABARZON	136	378	469	454	486	527	1,253	1,269	948	936	2,960	3,394	246	426
Batangas	127	371	432	430	450	484	1,165	1,185	899	877	2,747	3,127	215	401
Agoncillo	-	2	1	3	3	8	24	17	7	10	24	36	3	-
Alitagtag	1	14	16	7	5	11	29	23	18	19	33	53	4	6
Balayan	6	7	29	21	33	22	59	68	57	46	167	176	14	32
Batangas City	9	126	33	39	53	60	109	129	83	65	288	371	25	54
Bauan	5	1	7	3	6	7	18	14	17	10	41	43	3	6
Calaca	19	22	70	81	115	100	277	289	230	174	775	789	57	102
Calatagan	2	2	15	13	12	14	39	42	27	27	79	98	8	12
Cuenca	2	1	4	3	2	3	8	9	5	6	15	16	2	5
Ibaan	1	-	4	2	1	-	2	4	2	1	4	6	-	-
Lian	28	22	67	18	12	20	27	22	32	46	53	106	16	13
Lipa City	34	105	82	152	86	86	198	214	185	234	590	621	37	55
Mabini	-	-	-	1	-	-	1	-	1	-	2	2	-	2
Malvar	-	1	2	1	9	3	19	20	3	4	25	27	-	1
Nasugbu	7	13	46	51	70	80	202	213	116	130	394	505	27	76
Padre Garcia	1	-	1	2	-	2	8	6	2	-	8	8	-	-
Rosario	-	1	4	-	-	2	7	5	5	3	9	9	-	2
San Jose	-	1	-	1	-	3	4	3	6	1	11	12	1	3
San Juan	-	1	4	1	3	6	12	10	13	8	27	51	6	11
San Nicolas	-	-	3	1	2	1	9	8	5	5	12	11	1	-
Santa Teresita	1	29	11	3	10	12	22	20	14	14	31	36	3	8
Santo Tomas	2	1	3	1	5	3	18	10	9	5	4	16	-	2
Talisay	3	7	7	6	7	16	27	13	23	30	41	2	2	-
City of Tanauan	6	14	23	20	16	24	44	44	39	39	114	131	5	11
Tingloy	-	-	-	-	-	1	1	1	-	-	-	1	-	-
Tuy	-	1	-	-	-	-	1	1	-	-	-	1	1	-

REGION / PROVINCE / MUNICIPALITY	SEX & AGE DISTRIBUTION of IDPS INSIDE ECs													
	INFANT 0-6mos		TODDLERS 7 months- 2 y/o		PRESCHOOLERS 3- 5 y/o		SCHOOL AGE 6-12 y/o		TEENAGE 13-17 y/o		ADULT 18-59 y/o		Elderly 60 and above	
	Male	Female	Male	Female	Male	Female	Male	Female	Male	Female	Male	Female	Male	Female
	NOW	NOW	NOW	NOW	NOW	NOW	NOW	NOW	NOW	NOW	NOW	NOW	NOW	NOW
Cavite	3	4	22	19	30	33	58	51	22	32	169	190	26	16
<i>Amadeo</i>	-	-	-	-	-	-	-	-	-	-	8	5	-	-
<i>Silang</i>	-	-	1	1	3	3	-	-	-	-	22	21	1	2
<i>Ternate</i>	3	4	21	18	27	30	58	51	22	32	139	164	25	14
Rizal	6	3	15	5	6	10	30	33	27	27	44	77	5	9
<i>City of Antipolo</i>	5	2	13	4	5	7	26	24	19	21	40	60	4	3
<i>Jala-Jala</i>	1	1	2	1	1	3	4	9	8	6	4	17	1	6
REGION V	6	4	23	27	37	43	77	62	67	59	415	353	44	44
Albay	5	2	21	26	36	41	66	55	63	59	398	348	41	43
<i>Pio Duran</i>	5	2	21	26	36	41	66	55	63	59	398	348	41	43
Camarines Sur	-	-	-	-	-	1	-	-	-	-	6	3	-	-
<i>Pasacao</i>	-	-	-	-	-	1	-	-	-	-	6	3	-	-
Catanduanes	1	1	-	-	1	-	3	1	-	-	1	2	-	-
<i>Pandan</i>	1	1	-	-	1	-	3	1	-	-	1	2	-	-
Masbate	-	-	-	-	-	-	-	-	-	-	-	-	1	1
<i>Baleno</i>	-	-	-	-	-	-	-	-	-	-	-	-	1	1
Sorsogon	-	1	2	1	-	1	8	6	4	-	10	-	2	-
<i>Irosin</i>	-	1	2	1	-	1	8	6	4	-	10	-	2	-
REGION VI	18	9	36	44	63	48	134	128	114	112	448	472	47	96
Aklan	-	-	-	1	-	1	1	-	1	-	-	1	1	2
<i>Buruanga</i>	-	-	-	-	-	-	-	-	-	-	-	1	-	1
<i>Lezo</i>	-	-	-	1	-	1	1	-	1	-	-	-	1	1
Antique	-	1	1	1	2	1	2	1	3	2	5	6	-	-
<i>San Jose</i>	-	-	-	-	-	1	-	-	-	-	1	1	-	-
<i>Sibalom</i>	-	-	1	1	-	-	2	-	3	2	3	4	-	-
<i>Valderrama</i>	-	1	-	-	2	-	-	1	-	-	1	1	-	-
Capiz	-	-	-	-	-	2	6	3	1	-	8	8	3	4
<i>Pilar</i>	-	-	-	-	-	1	6	2	-	-	7	7	3	4
<i>Roxas City</i>	-	-	-	-	-	1	-	1	1	-	1	1	-	-
Guimaras	-	-	-	-	4	4	2	3	-	-	45	62	7	7
<i>Buenavista</i>	-	-	-	-	4	4	2	3	-	-	45	62	7	7
Iloilo	-	-	1	2	3	2	6	5	2	2	23	14	1	2
<i>Batad</i>	-	-	-	1	1	-	2	1	1	-	11	7	1	1
<i>Lambunao</i>	-	-	1	1	1	2	3	3	1	2	11	6	-	1

REGION / PROVINCE / MUNICIPALITY	SEX & AGE DISTRIBUTION of IDPS INSIDE ECs													
	INFANT 0-6mos		TODDLERS 7 months- 2 y/o		PRESCHOOLERS 3- 5 y/o		SCHOOL AGE 6-12 y/o		TEENAGE 13-17 y/o		ADULT 18-59 y/o		Elderly 60 and above	
	Male	Female	Male	Female	Male	Female	Male	Female	Male	Female	Male	Female	Male	Female
	NOW	NOW	NOW	NOW	NOW	NOW	NOW	NOW	NOW	NOW	NOW	NOW	NOW	NOW
<i>San Dionisio</i>	-	-	-	-	1	-	1	1	-	-	1	1	-	-
Negros Occidental	18	8	34	40	54	38	117	116	107	108	367	381	35	81
<i>Cadiz City</i>	1	1	2	6	6	6	7	13	6	12	9	18	-	7
<i>Cauayan</i>	11	2	13	14	22	11	45	42	45	47	106	108	13	21
<i>Hinigaran</i>	2	1	5	6	5	5	12	11	8	5	27	23	-	6
<i>Ilog</i>	-	-	1	4	-	3	8	7	5	5	13	15	1	2
<i>Pontevedra</i>	-	-	2	-	2	-	5	6	4	4	11	10	3	4
<i>City of Sibalay</i>	4	4	11	10	19	13	40	37	39	35	201	207	18	41
REGION VII	5	3	15	9	8	7	41	43	53	44	119	133	6	9
Cebu	3	-	11	5	3	4	26	25	37	30	78	87	-	4
<i>City of Talisay</i>	3	-	11	5	3	4	26	25	37	30	78	87	-	4
<i>Lapu-Lapu City (Opon)</i>	2	3	4	4	5	3	15	18	16	14	41	46	6	5
REGION VIII	37	38	75	72	81	116	173	209	161	258	797	1,121	112	103
Biliran	1	-	4	5	3	6	12	11	9	17	40	36	4	6
<i>Culaba</i>	1	-	4	5	3	6	12	11	9	17	40	36	4	6
Leyte	24	22	49	47	61	91	86	126	91	151	407	738	83	54
<i>Calubian</i>	1	-	8	2	11	3	16	20	14	16	40	43	12	13
<i>Hilongos</i>	23	22	41	45	50	88	70	106	77	135	367	695	71	41
Northern Samar	12	15	16	14	10	16	49	60	47	71	294	303	19	35
<i>Bobon</i>	2	2	3	5	2	2	5	13	11	4	22	20	2	4
<i>Palapag</i>	5	3	7	9	5	10	32	31	18	41	44	62	5	17
<i>San Roque</i>	5	10	6	-	3	4	12	16	18	26	228	221	12	14
Western Samar	-	1	6	6	7	3	26	12	14	19	56	44	6	8
<i>Jiabong</i>	-	-	-	-	-	1	-	1	-	-	-	1	-	1
<i>Motiong</i>	-	1	6	6	7	2	26	11	14	19	56	43	6	7
CAR	6	6	13	14	6	3	23	38	20	35	51	75	15	19
Benguet	3	5	-	-	-	-	-	-	-	-	-	-	-	-
<i>Itogon</i>	3	5	-	-	-	-	-	-	-	-	-	-	-	-
Ifugao	1	-	5	3	1	3	8	15	13	15	30	34	6	3
<i>Alfonso Lista (Potia)</i>	1	-	5	3	-	-	6	10	9	13	27	29	4	3
<i>Asipulo</i>	-	-	-	-	1	3	2	5	3	2	3	4	2	-
<i>Banaue</i>	-	-	-	-	-	-	-	-	1	-	-	1	-	-
Kalinga	-	-	-	-	-	-	-	-	-	-	1	-	-	-
<i>City of Tabuk</i>	-	-	-	-	-	-	-	-	-	-	1	-	-	-

REGION / PROVINCE / MUNICIPALITY	SEX & AGE DISTRIBUTION of IDPS INSIDE ECs													
	INFANT 0-6mos		TODDLERS 7 months- 2 y/o		PRESCHOOLERS 3- 5 y/o		SCHOOL AGE 6-12 y/o		TEENAGE 13-17 y/o		ADULT 18-59 y/o		Elderly 60 and above	
	Male	Female	Male	Female	Male	Female	Male	Female	Male	Female	Male	Female	Male	Female
	NOW	NOW	NOW	NOW	NOW	NOW	NOW	NOW	NOW	NOW	NOW	NOW	NOW	NOW
Mountain Province	2	1	8	11	5	-	15	23	7	20	20	41	9	16
<i>Paracelis</i>	2	1	8	11	5	-	15	23	7	20	20	41	9	16

Note: The table reflects the available sex and age-disaggregated data of the IDPs inside the evacuation centers (ECs). The DSWD FOs in coordination with the affected LGUs are continuously gathering disaggregated data of the displaced population inside ECs. With ongoing assessment and validation.

Source: DSWD FOs

Annex D. Sectoral Distribution of IDPs inside ECs

REGION / PROVINCE / MUNICIPALITY	PREGNANT	LACTATING MOTHERS	CHILD-HEADED FAMILY		SOLO PARENTS		PERSONS W/ DISABILITY		INDIGENOUS PEOPLE (IPs)		4Ps BENEFICIARIES	
			Male	Female	Male	Female	Male	Female	Male	Female	Male	Female
			NOW	NOW	NOW	NOW	NOW	NOW	NOW	NOW	NOW	NOW
GRAND TOTAL	152	273	9	6	6	14	30	29	38	15	41	130
REGION III	123	130	8	5	-	-	-	-	-	-	-	-
Nueva Ecija	123	130	8	5	-	-	-	-	-	-	-	-
<i>Cabanatuan City</i>	123	130	8	5	-	-	-	-	-	-	-	-
REGION V	4	39	-	-	-	3	10	6	-	-	-	-
Albay	2	-	-	-	-	3	8	6	-	-	-	-
<i>Pio Duran</i>	-	-	-	-	-	3	-	-	-	-	-	-
<i>Santo Domingo (Libog)</i>	2	-	-	-	-	-	8	6	-	-	-	-
Masbate	1	39	-	-	-	-	2	-	-	-	-	-
<i>Baleno</i>	-	9	-	-	-	-	1	-	-	-	-	-
<i>Balud</i>	-	2	-	-	-	-	1	-	-	-	-	-
<i>Claveria</i>	1	-	-	-	-	-	-	-	-	-	-	-
<i>Milagros</i>	-	28	-	-	-	-	-	-	-	-	-	-
Sorsogon	1	-	-	-	-	-	-	-	-	-	-	-
<i>Irosin</i>	1	-	-	-	-	-	-	-	-	-	-	-
REGION VI	6	42	-	-	2	4	4	4	-	-	-	-
Aklan	-	-	-	-	-	1	1	-	-	-	-	-
<i>Lezo</i>	-	-	-	-	-	1	1	-	-	-	-	-
Antique	-	1	-	-	-	-	-	-	-	-	-	-
<i>Sibalom</i>	-	1	-	-	-	-	-	-	-	-	-	-
Negros Occidental	6	41	-	-	2	3	3	4	-	-	-	-
<i>Cadiz City</i>	3	4	-	-	-	-	1	-	-	-	-	-
<i>Cauayan</i>	-	-	-	-	1	-	1	4	-	-	-	-

REGION / PROVINCE / MUNICIPALITY	PREGNANT NOW	LACTATING MOTHERS NOW	CHILD-HEADED FAMILY		SOLO PARENTS		PERSONS W/ DISABILITY		INDIGENOUS PEOPLE (IPs)		4Ps BENEFICIARIES	
			Male	Female	Male	Female	Male	Female	Male	Female	Male	Female
			NOW	NOW	NOW	NOW	NOW	NOW	NOW	NOW	NOW	NOW
<i>City of Himamaylan</i>	3	28	-	-	-	-	-	-	-	-	-	-
<i>Ilog</i>	-	3	-	-	1	-	1	-	-	-	-	-
<i>Pontevedra</i>	-	2	-	-	-	3	-	-	-	-	-	-
<i>City of Sipalay</i>	-	4	-	-	-	-	-	-	-	-	-	-
REGION VII	4	4	1	1	-	-	-	-	-	-	-	-
Cebu	4	4	1	1	-	-	-	-	-	-	-	-
<i>City of Talisay</i>	4	4	1	1	-	-	-	-	-	-	-	-
REGION VIII	15	57	-	-	4	7	12	18	-	-	31	130
Biliran	1	7	-	-	-	2	3	2	-	-	9	3
<i>Culaba</i>	1	7	-	-	-	2	3	2	-	-	9	3
Leyte	5	15	-	-	4	4	3	2	-	-	-	26
<i>Calubian</i>	2	2	-	-	-	-	2	2	-	-	-	-
<i>Merida</i>	3	13	-	-	4	4	1	-	-	-	-	26
Northern Samar	9	35	-	-	-	1	6	14	-	-	22	101
<i>Palapag</i>	2	11	-	-	-	-	1	1	-	-	-	-
<i>San Roque</i>	7	24	-	-	-	1	5	13	-	-	22	101
CAR	-	1	-	-	-	-	4	1	38	15	10	-
Apayao	-	-	-	-	-	-	4	-	14	12	10	-
<i>Santa Marcela</i>	-	-	-	-	-	-	4	-	14	12	10	-
Ifugao	-	1	-	-	-	-	-	1	24	3	-	-
<i>Alfonso Lista (Potia)</i>	-	1	-	-	-	-	-	1	-	-	-	-
<i>Asipulo</i>	-	-	-	-	-	-	-	-	23	2	-	-
<i>Banaue</i>	-	-	-	-	-	-	-	-	1	1	-	-

Note: The table reflects the available sectoral-disaggregated data of the IDPs inside the evacuation centers (ECs). The DSWD FOs in coordination with the affected LGUs are continuously gathering the sectoral data of the displaced population inside ECs. With ongoing assessment and validation.

Source: DSWD FOs

Annex E. Number of Displaced Families / Persons Outside Evacuation Center

REGION / PROVINCE / MUNICIPALITY	NUMBER OF DISPLACED			
	OUTSIDE ECs			
	Families		Persons	
	CUM	NOW	CUM	NOW
GRAND TOTAL	62,820	33,744	243,189	133,558
REGION I	166	100	552	329
Ilocos Norte	24	7	97	28
<i>Bacarra</i>	1	-	4	-
<i>Bangui</i>	1	-	5	-
<i>Burgos</i>	2	-	12	-
<i>Currimao</i>	1	1	6	6
<i>LAOAG CITY</i>	13	-	48	-
<i>Pagudpud</i>	1	1	2	2
<i>Sarrat</i>	5	5	20	20
Ilocos Sur	102	53	310	156
<i>Bantay</i>	4	-	12	-
<i>Burgos</i>	10	10	21	21
<i>Galimuyod</i>	1	1	8	8
<i>Narvacan</i>	1	1	2	2
<i>Santa Catalina</i>	13	-	45	-
<i>Sigay</i>	3	2	10	8
<i>Sugpon</i>	16	16	52	52
<i>Suyo</i>	15	15	43	43
<i>Tagudin</i>	31	-	95	-
<i>CITY OF VIGAN</i>	8	8	22	22
La Union	18	18	61	61
<i>Aringay</i>	2	2	11	11
<i>Bangar</i>	9	9	25	25
<i>Caba</i>	4	4	12	12
<i>Luna</i>	1	1	2	2
<i>Rosario</i>	2	2	11	11
Pangasinan	22	22	84	84
<i>Bani</i>	3	3	14	14
<i>Binmaley</i>	14	14	48	48
<i>LINGAYEN</i>	5	5	22	22
REGION II	4,978	3,585	17,335	12,912
Batanes	2	-	7	-
<i>Itbayat</i>	1	-	1	-
<i>Mahatao</i>	1	-	6	-
Cagayan	2,599	1,562	8,136	4,917
<i>Abulug</i>	4	-	13	-
<i>Allacapan</i>	7	7	25	25
<i>Aparri</i>	136	17	551	66
<i>Baggao</i>	1,401	1,074	4,299	3,461
<i>Calayan</i>	261	261	780	780
<i>Camalaniugan</i>	6	-	19	-
<i>Claveria</i>	19	3	62	11
<i>Enrile</i>	2	2	7	7
<i>Gattaran</i>	228	-	773	-
<i>Gonzaga</i>	13	13	40	40
<i>Lal-lo</i>	8	8	31	31
<i>Lasam</i>	4	-	18	-
<i>Pamplona</i>	28	-	68	-
<i>Peñablanca</i>	64	52	90	64
<i>Piat</i>	10	3	48	12

REGION / PROVINCE / MUNICIPALITY	NUMBER OF DISPLACED			
	OUTSIDE ECs			
	Families		Persons	
	CUM	NOW	CUM	NOW
<i>Sanchez-Mira</i>	3	3	19	19
<i>Santa Ana</i>	40	-	142	-
<i>Santa Praxedes</i>	3	3	10	10
<i>Santa Teresita</i>	91	91	286	286
<i>Santo Niño (Faire)</i>	246	-	750	-
<i>Tuguegarao City</i>	25	25	105	105
Isabela	2,014	1,988	7,976	7,870
<i>Benito Soliven</i>	3	3	5	5
<i>Cabatuan</i>	3	-	10	-
<i>City of Cauayan</i>	469	469	1,900	1,900
<i>Delfin Albano (Magsaysay)</i>	52	52	175	175
<i>Dinapigue</i>	14	14	52	52
<i>Divilacan</i>	15	15	42	42
<i>Ilagan</i>	42	42	180	180
<i>Luna</i>	3	3	11	11
<i>Palanan</i>	113	113	373	373
<i>Ramon</i>	12	12	24	24
<i>Roxas</i>	1,121	1,121	4,609	4,609
<i>San Agustin</i>	92	92	295	295
<i>San Isidro</i>	3	3	17	17
<i>San Manuel</i>	4	4	12	12
<i>San Mariano</i>	24	24	103	103
<i>Santo Tomas</i>	14	14	28	28
<i>Tumauini</i>	30	7	140	44
Nueva Vizcaya	89	26	324	90
<i>Alfonso Castaneda</i>	29	-	99	-
<i>Ambaguio</i>	28	20	118	72
<i>Aritao</i>	5	5	16	16
<i>Dupax del Norte</i>	3	1	9	2
<i>Quezon</i>	1	-	6	-
<i>Solano</i>	23	-	76	-
Quirino	274	9	892	35
<i>Aglipay</i>	79	-	258	-
<i>Cabarroguis</i>	6	-	15	-
<i>Diffun</i>	30	-	91	-
<i>Maddela</i>	9	-	18	-
<i>Nagtipunan</i>	141	-	475	-
<i>Saguday</i>	9	9	35	35
REGION III	2,042	1,993	6,534	6,366
Aurora	1,952	1,903	6,262	6,094
<i>Baler</i>	11	11	29	29
<i>Casiguran</i>	970	970	3,030	3,030
<i>Dilasag</i>	589	589	1,891	1,891
<i>Dinalungan</i>	291	291	991	991
<i>Dingalan</i>	49	-	168	-
<i>Maria Aurora</i>	21	21	79	79
<i>San Luis</i>	21	21	74	74
Nueva Ecija	90	90	272	272
<i>Jaen</i>	17	17	76	76
<i>Palayan City</i>	73	73	196	196
CALABARZON	9,392	9,392	36,737	36,737
Batangas	100	100	355	355

REGION / PROVINCE / MUNICIPALITY	NUMBER OF DISPLACED			
	OUTSIDE ECs			
	Families		Persons	
	CUM	NOW	CUM	NOW
Alitagtag	10	10	41	41
Bauan	1	1	7	7
Lobo	55	55	200	200
Tingloy	34	34	107	107
Laguna	1,679	1,679	6,559	6,559
City of Calamba	379	379	1,305	1,305
Rizal	5	5	18	18
Santa Cruz	1,295	1,295	5,236	5,236
Quezon	7,606	7,606	29,802	29,802
Agdangan	9	9	39	39
Alabat	23	23	94	94
Atimonan	23	23	94	94
Buenavista	255	255	870	870
Candelaria	12	12	42	42
Catanauan	448	448	2,264	2,264
Dolores	15	15	65	65
General Luna	4,815	4,815	19,707	19,707
Jomalig	23	23	67	67
Lopez	11	11	43	43
Mauban	32	32	118	118
Mulanay	1,360	1,360	4,519	4,519
Padre Burgos	81	81	296	296
Pagbilao	40	40	145	145
Pitogo	306	306	950	950
Plaridel	5	5	19	19
Polillo	70	70	186	186
Real	20	20	53	53
Sampaloc	4	4	16	16
San Andres	21	21	81	81
San Antonio	5	5	21	21
Unisan	28	28	113	113
Rizal	7	7	21	21
Cardona	7	7	21	21
MIMAROPA	1,134	1,049	3,675	3,415
Marinduque	457	457	1,267	1,267
Gasan	154	154	527	527
Mogpog	23	23	81	81
Santa Cruz	280	280	659	659
Occidental Mindoro	411	328	1,163	913
Abra de Ilog	15	15	58	58
Looc	4	4	7	7
Lubang	280	280	741	741
Magsaysay	4	4	11	11
Paluan	33	-	100	-
Rizal	25	25	96	96
Sabluyan	50	-	150	-
Oriental Mindoro	10	8	35	25
Naujan	8	8	25	25
Pola	2	-	10	-
Palawan	13	13	45	45
Busuanga	10	10	31	31
Coron	2	2	11	11

REGION / PROVINCE / MUNICIPALITY	NUMBER OF DISPLACED			
	OUTSIDE ECs			
	Families		Persons	
	CUM	NOW	CUM	NOW
<i>Culion</i>	1	1	3	3
Romblon	243	243	1,165	1,165
<i>Cajidiocan</i>	205	205	1,040	1,040
<i>Odiongan</i>	5	5	17	17
<i>San Agustin</i>	21	21	57	57
<i>San Andres</i>	6	6	20	20
<i>San Fernando</i>	6	6	31	31
REGION V	32,703	10,880	123,709	44,899
Albay	24,193	3,302	87,665	12,060
<i>Bacacay</i>	622	622	2,288	2,288
<i>Camalig</i>	3,724	-	15,534	-
<i>Daraga (Locsin)</i>	6,122	-	25,275	-
<i>Guinobatan</i>	1,889	-	6,557	-
<i>Legazpi City</i>	632	632	2,054	2,054
<i>Malinao</i>	5,956	170	15,228	526
<i>Manito</i>	500	500	1,760	1,760
<i>Oas</i>	945	-	4,047	-
<i>Pio Duran</i>	1,381	1,378	5,432	5,432
<i>Rapu-Rapu</i>	1,464	-	5,947	-
<i>Santo Domingo (Libog)</i>	3	-	8	-
<i>City of Tabaco</i>	242	-	1,013	-
<i>Tiwi</i>	713	-	2,522	-
Camarines Norte	3,304	3,013	15,941	15,077
<i>Capalonga</i>	100	100	394	394
<i>Mercedes</i>	23	18	91	68
<i>Paracale</i>	58	57	249	247
<i>San Vicente</i>	119	-	432	174
<i>Santa Elena</i>	166	-	581	-
<i>Vinzons</i>	2,838	2,838	14,194	14,194
Camarines Sur	440	440	1,620	1,620
<i>Calabanga</i>	4	4	14	14
<i>Canaman</i>	93	93	354	354
<i>Iriga City</i>	23	23	116	116
<i>Milaor</i>	278	278	971	971
<i>San fernando</i>	42	42	165	165
Catanduanes	853	853	3,153	3,153
<i>Bagamanoc</i>	20	20	81	81
<i>Bato</i>	48	48	149	149
<i>Caramoran</i>	131	131	592	592
<i>Gigmoto</i>	40	40	168	168
<i>Pandan</i>	48	48	167	167
<i>Panganiban (Payo)</i>	8	8	18	18
<i>San Andres (Calolbon)</i>	7	7	27	27
<i>Viga</i>	480	480	1,732	1,732
<i>Virac</i>	71	71	219	219
Masbate	556	367	2,372	1,395
<i>Aroroy</i>	4	-	12	-
<i>Balud</i>	228	228	833	833
<i>Claveria</i>	58	58	260	260
<i>Dimasalang</i>	23	23	84	84
<i>Esperanza</i>	105	-	362	-
<i>City of Masbate</i>	4	-	23	-

REGION / PROVINCE / MUNICIPALITY	NUMBER OF DISPLACED OUTSIDE ECs			
	Families		Persons	
	CUM	NOW	CUM	NOW
	<i>Milagros</i>	1	-	1
<i>Mobo</i>	71	-	566	-
<i>Palanas</i>	1	1	1	1
<i>Pio V. Corpuz (Limbuhan)</i>	14	14	61	61
<i>San Jacinto</i>	4	-	13	-
<i>San Pascual</i>	43	43	156	156
Sorsogon	3,357	2,905	12,958	11,594
<i>Barcelona</i>	34	34	124	124
<i>Bulan</i>	2,328	1,876	8,585	7,221
<i>Bulusan</i>	19	19	78	78
<i>Castilla</i>	27	27	108	108
<i>Magallanes</i>	53	53	145	145
<i>City of Sorsogon</i>	896	896	3,918	3,918
REGION VI	5,785	994	26,501	3,674
Aklan	332	183	1,186	639
<i>Balete</i>	1	1	5	5
<i>Banga</i>	153	16	595	79
<i>Madalag</i>	17	12	59	42
<i>Buruanga</i>	107	107	369	369
<i>Ibajay</i>	28	28	94	94
<i>Makato</i>	7	-	14	-
<i>Malay</i>	11	11	30	30
<i>Nabas</i>	8	8	20	20
Antique	216	123	799	454
<i>Anini-y</i>	95	81	327	293
<i>San Jose</i>	4	4	6	6
<i>San Remigio</i>	9	9	36	36
<i>Sibalom</i>	22	22	94	94
<i>Barbaza</i>	5	1	16	4
<i>Caluya</i>	37	-	131	-
<i>Laua-an</i>	5	5	19	19
<i>Tibiao</i>	39	1	170	2
Capiz	36	9	141	31
<i>Ma-ayon</i>	8	8	30	30
<i>Pilar</i>	1	1	1	1
<i>Roxas City</i>	27	-	110	-
Guimaras	1	-	2	-
<i>Buenavista</i>	1	-	2	-
Iloilo	550	413	2,116	1,532
<i>Balasan</i>	127	127	480	480
<i>Barotac Nuevo</i>	5	5	25	25
<i>Batad</i>	67	67	198	198
<i>Carles</i>	23	23	105	105
<i>Dingle</i>	25	25	78	78
<i>Estancia</i>	1	1	3	3
<i>Lambunao</i>	13	13	54	54
<i>Maasin</i>	9	9	51	51
<i>New Lucena</i>	1	1	8	8
<i>Oton</i>	41	41	117	117
<i>Pavia</i>	147	10	631	47
<i>Pototan</i>	6	6	26	26
<i>San Enrique</i>	49	49	174	174

REGION / PROVINCE / MUNICIPALITY	NUMBER OF DISPLACED			
	OUTSIDE ECs			
	Families		Persons	
	CUM	NOW	CUM	NOW
<i>San Joaquin</i>	2	2	16	16
<i>Tubungan</i>	2	2	5	5
<i>Zarraga</i>	32	32	145	145
Iloilo City	64	64	270	270
Negros Occidental	222	86	813	281
<i>Bago City</i>	4	-	9	-
<i>Cadiz City</i>	65	27	227	86
<i>Cauayan</i>	6	6	31	31
<i>Hinigaran</i>	1	1	4	4
<i>Hinoba-an (Asia)</i>	75	15	299	48
<i>Isabela</i>	5	-	17	-
<i>La Carlota City</i>	2	2	6	6
<i>Pontevedra</i>	23	23	66	66
<i>Sagay City</i>	10	-	46	-
<i>Salvador Benedicto</i>	8	8	27	27
<i>Silay City</i>	4	4	13	13
<i>City of Sibalay</i>	19	-	68	-
Bacolod City	4,364	116	21,174	467
REGION VII	16	16	54	54
Cebu City	3	3	6	6
Negros Oriental	13	13	48	48
<i>Ayungon</i>	1	1	4	4
<i>Dauin</i>	11	11	38	38
<i>Siaton</i>	1	1	6	6
REGION VIII	1,946	1,489	6,922	5,395
Biliran	52	52	165	165
<i>Naval</i>	9	9	54	54
<i>Maripipi</i>	43	43	111	111
Eastern Samar	69	-	265	-
<i>Arteche</i>	6	-	30	-
<i>Can-Avid</i>	2	-	8	-
<i>Oras</i>	49	-	183	-
<i>San Policarpo</i>	12	-	44	-
Leyte	150	34	460	106
<i>Villaba</i>	34	34	106	106
<i>Hindang</i>	15	-	72	-
<i>Inopacan</i>	101	-	282	-
Northern Samar	1,148	1,041	4,068	3,686
<i>Biri</i>	52	-	162	-
<i>Catarman</i>	2	2	15	15
<i>Lope de Vega</i>	167	167	581	581
<i>Laoang</i>	3	3	12	12
<i>Mapanas</i>	714	714	2,458	2,458
<i>Palapag</i>	55	-	220	-
<i>Silvino Lobos</i>	155	155	620	620
Western Samar	527	362	1,964	1,438
<i>Santo Nino</i>	165	-	526	-
<i>City of Catbalogan</i>	15	15	64	64
<i>San Jose de Buan</i>	343	343	1,360	1,360
<i>Talalora</i>	4	4	14	14
REGION IX	3,298	3,298	16,473	16,473
Zamboanga del Norte	3,249	3,249	16,291	16,291

REGION / PROVINCE / MUNICIPALITY	NUMBER OF DISPLACED			
	OUTSIDE ECs			
	Families		Persons	
	CUM	NOW	CUM	NOW
<i>Gutalac</i>	71	71	285	285
<i>Sirawai</i>	3,178	3,178	16,006	16,006
Zamboanga City	35	35	112	112
Zamboanga Sibugay	14	14	70	70
<i>Titay</i>	14	14	70	70
REGION X	14	14	53	53
Camiguin	6	6	28	28
<i>Mambajao</i>	6	6	28	28
Lanao del Norte	5	5	14	14
<i>Tubod</i>	4	4	10	10
<i>Sultan Naga Dimaporo (Karomatan)</i>	1	1	4	4
Misamis Oriental	3	3	11	11
<i>Balingasag</i>	2	2	8	8
<i>Kinoguitan</i>	1	1	3	3
REGION XI	25	25	46	46
Davao City	25	25	46	46
REGION XII	41	41	205	205
North Cotabato	40	40	200	200
<i>Arakan</i>	20	20	100	100
<i>Magpet</i>	18	18	90	90
<i>Pigkawayan</i>	2	2	10	10
Sultan Kudarat	1	1	5	5
<i>Sen. Ninoy Aquino</i>	1	1	5	5
CARAGA	771	762	2,593	2,564
Dinagat Islands	597	588	1,926	1,897
<i>Basilisa (Rizal)</i>	66	57	212	183
<i>Cagdianao</i>	59	59	167	167
<i>Dinagat</i>	1	1	1	1
<i>Libjo (Albor)</i>	48	48	160	160
<i>Loreto</i>	3	3	6	6
<i>San Jose</i>	12	12	39	39
<i>Tubajon</i>	408	408	1,341	1,341
Surigao del Norte	174	174	667	667
<i>Malimono</i>	31	31	118	118
<i>Placer</i>	78	78	268	268
<i>Sison</i>	29	29	145	145
<i>Surigao City</i>	36	36	136	136
CAR	509	106	1,800	436
Abra	159	-	502	-
<i>Bucay</i>	47	-	136	-
<i>Dolores</i>	9	-	32	-
<i>Lacub</i>	4	-	15	-
<i>Lagangilang</i>	77	-	255	-
<i>Luba</i>	4	-	11	-
<i>Pilar</i>	4	-	13	-
<i>San Juan</i>	11	-	33	-
<i>Villaviciosa</i>	3	-	7	-
Apayao	150	-	504	-
<i>Calanasan (Bayag)</i>	21	-	53	-
<i>Conner</i>	74	-	268	-
<i>Flora</i>	2	-	5	-
<i>Kabugao</i>	30	-	88	-

REGION / PROVINCE / MUNICIPALITY	NUMBER OF DISPLACED OUTSIDE ECs			
	Families		Persons	
	CUM	NOW	CUM	NOW
	<i>Luna</i>	1	-	5
<i>Pudtol</i>	11	-	37	-
<i>Santa Marcela</i>	11	-	48	-
Benguet	5	3	22	15
<i>Buguias</i>	3	3	15	15
<i>Kibungan</i>	2	-	7	-
Baguio City	2	2	11	11
Ifugao	38	30	144	117
<i>Aguinaldo</i>	3	1	10	6
<i>Alfonso Lista (Potia)</i>	10	7	38	25
<i>Asipulo</i>	13	13	54	54
<i>Banaue</i>	6	5	21	17
<i>Hungduan</i>	1	1	5	5
<i>Kiangyan</i>	3	3	10	10
<i>Mayoyao</i>	2	-	6	-
Kalinga	83	23	353	113
<i>Balbalan</i>	7	7	35	35
<i>Lubuagan</i>	28	-	131	-
<i>Pinukpuk</i>	2	2	5	5
<i>Tinglayan</i>	3	3	17	17
<i>City of Tabuk</i>	43	11	165	56
Mountain Province	72	48	264	180
<i>Natonin</i>	39	39	150	150
<i>Paracelis</i>	9	9	30	30
<i>Besao</i>	16	-	57	-
<i>Sabangan</i>	2	-	13	-
<i>Tadian</i>	6	-	14	-

Note: Ongoing assessment and validation.

Source: DSWD FOs

Annex F. Total Number of Displaced Families / Persons

REGION / PROVINCE / MUNICIPALITY	TOTAL DISPLACED			
	Families		Persons	
	CUM	NOW	CUM	NOW
GRAND TOTAL	177,053	112,353	657,139	419,983
NCR	7,254	5,054	28,869	19,802
Metro Manila	7,254	5,054	28,869	19,802
<i>Caloocan City</i>	47	14	212	67
<i>Las Pinas</i>	492	492	2300	2300
<i>Malabon City</i>	207	-	819	-
<i>Mandaluyong City</i>	143	-	548	-
<i>Manila City</i>	1059	281	5212	1393
<i>Navotas</i>	533	479	2165	1821
<i>Parañaque City</i>	689	689	2662	2662
<i>Pasay City</i>	267	267	1335	1335
<i>Pasig City</i>	1358	1358	5028	5028
<i>Pateros</i>	56	7	190	25
<i>Taguig City</i>	18	18	53	53
<i>Quezon City</i>	2064	1203	7182	4337
<i>San Juan City</i>	109	109	395	395
<i>Valenzuela City</i>	212	137	768	386
REGION I	3,298	2,574	10,399	8,330

REGION / PROVINCE / MUNICIPALITY	TOTAL DISPLACED			
	Families		Persons	
	CUM	NOW	CUM	NOW
Ilocos Norte	380	8	1,150	34
<i>Bacarra</i>	112	-	319	-
<i>Banguí</i>	14	1	51	6
<i>Banna (Espiritu)</i>	9	-	34	-
<i>CITY OF BATAAC</i>	16	-	58	-
<i>Burgos</i>	2	-	12	-
<i>Currimao</i>	1	1	6	6
<i>LAOAG CITY</i>	85	-	297	-
<i>Pagudpud</i>	99	1	228	2
<i>Pasauquin</i>	3	-	14	-
<i>Pinili</i>	7	-	25	-
<i>San Nicolas</i>	20	-	58	-
<i>Sarrat</i>	5	5	20	20
<i>Solsona</i>	2	-	11	-
<i>Vintar</i>	5	-	17	-
Ilocos Sur	737	400	2,243	1,340
<i>Bantay</i>	9	-	35	-
<i>Burgos</i>	16	16	30	30
<i>Cabugao</i>	1	-	4	-
<i>CITY OF CANDON</i>	2	2	10	10
<i>Galimuyod</i>	8	1	19	8
<i>Narvacan</i>	16	14	50	46
<i>Quirino (Angkaki)</i>	3	-	4	-
<i>San Vicente</i>	9	-	24	-
<i>Santa</i>	4	-	12	-
<i>Santa Catalina</i>	41	-	119	-
<i>Santa Lucia</i>	8	-	24	-
<i>Santiago</i>	10	-	26	-
<i>Sigay</i>	6	2	22	8
<i>Sugpon</i>	16	16	52	52
<i>Suyo</i>	15	15	43	43
<i>Tagudin</i>	226	-	580	-
<i>CITY OF VIGAN</i>	347	334	1189	1143
La Union	871	871	2,546	2,546
<i>Aringay</i>	33	33	83	83
<i>Bacnotan</i>	74	74	227	227
<i>Bangar</i>	409	409	1,173	1,173
<i>Burgos</i>	4	4	14	14
<i>Caba</i>	15	15	29	29
<i>Luna</i>	55	55	176	176
<i>Rosario</i>	7	7	30	30
<i>CITY OF SAN FERNANDO</i>	222	222	666	666
<i>San Juan</i>	2	2	9	9
<i>Santo Tomas</i>	50	50	139	139
Pangasinan	1,310	1,295	4,460	4,410
<i>Agno</i>	67	67	214	214
<i>CITY OF ALAMINOS</i>	86	86	294	294
<i>Alcala</i>	4	4	7	7
<i>Anda</i>	37	23	130	87
<i>Bani</i>	12	12	45	45
<i>Binmaley</i>	63	63	200	200
<i>Bolinao</i>	148	148	498	498
<i>Burgos</i>	8	8	23	23

REGION / PROVINCE / MUNICIPALITY	TOTAL DISPLACED			
	Families		Persons	
	CUM	NOW	CUM	NOW
<i>Dagupan City</i>	441	441	1,381	1,381
<i>Labrador</i>	4	4	13	12
LINGAYEN	183	182	660	654
<i>San Fabian</i>	143	143	538	538
<i>Sual</i>	114	114	457	457
REGION II	12,649	7,139	41,404	24,740
Batanes	6	-	15	-
<i>Basco</i>	2	-	3	-
<i>Itbayat</i>	2	-	2	-
<i>Mahatao</i>	2	-	10	-
Cagayan	7,184	2,920	22,497	9,735
<i>Abulug</i>	18	-	48	-
<i>Alcala</i>	71	59	209	163
<i>Allacapan</i>	242	7	710	25
<i>Amulung</i>	3	-	15	-
<i>Aparri</i>	582	19	1,836	73
<i>Baggao</i>	2,617	1,074	7,722	3,461
<i>Buguey</i>	1	-	9	-
<i>Calayan</i>	328	328	1,006	1,006
<i>Camalaniugan</i>	43	-	147	-
<i>Claveria</i>	68	44	181	111
<i>Enrile</i>	17	17	67	67
<i>Gattaran</i>	530	22	1,759	53
<i>Gonzaga</i>	202	195	614	599
<i>Lal-lo</i>	234	8	681	31
<i>Lasam</i>	114	-	387	-
<i>Pamplona</i>	155	-	411	-
<i>Peñablanca</i>	111	62	232	88
<i>Piat</i>	16	3	71	12
<i>Sanchez-Mira</i>	32	3	142	19
<i>Santa Ana</i>	158	-	507	-
<i>Santa Praxedes</i>	100	3	300	10
<i>Santa Teresita</i>	197	197	612	612
<i>Santo Niño (Faire)</i>	446	-	1,363	-
<i>Solana</i>	40	31	106	80
<i>Tuao</i>	70	70	159	159
<i>Tuguegarao City</i>	789	778	3,203	3,166
Isabela	4,470	4,130	15,772	14,713
<i>Alicia</i>	100	100	301	301
<i>Angadanan</i>	100	100	232	232
<i>Benito Soliven</i>	23	3	69	5
<i>Burgos</i>	16	-	54	-
<i>Cabagan</i>	47	47	159	159
<i>Cabatuan</i>	210	-	633	-
<i>City of Cauayan</i>	517	517	2,038	2,038
<i>Cordon</i>	21	21	68	68
<i>Delfin Albano (Magsaysay)</i>	93	93	271	271
<i>Dinapigue</i>	155	155	406	406
<i>Divilacan</i>	192	192	668	668
<i>Echague</i>	3	3	11	11
<i>Gamu</i>	37	37	99	99
<i>Ilagan</i>	298	298	1,066	1,066
<i>Jones</i>	60	60	160	160

REGION / PROVINCE / MUNICIPALITY	TOTAL DISPLACED			
	Families		Persons	
	CUM	NOW	CUM	NOW
Luna	21	21	56	56
Maconacon	196	196	641	641
Naguilian	25	25	107	107
Palanan	286	286	1,019	1,019
Quirino	71	71	222	222
Ramon	34	34	98	98
Reina Mercedes	26	26	60	60
Roxas	1,192	1,192	4,834	4,834
San Agustin	105	105	312	312
San Guillermo	15	15	47	47
San Isidro	119	119	367	367
San Manuel	31	31	101	101
San Mariano	248	248	921	921
San Mateo	8	-	25	-
San Pablo	15	15	44	44
City of Santiago	12	12	42	42
Santo Tomas	41	41	89	89
Tumauini	153	67	552	269
Nueva Vizcaya	333	45	1,143	161
Alfonso Castaneda	140	-	445	-
Ambaguio	34	26	141	95
Aritao	15	14	56	54
Bagabag	14	-	61	-
Bambang	15	-	43	-
Diadi	10	-	31	-
Dupax del Norte	17	5	52	12
Dupax del Sur	1	-	5	-
Kasibu	5	-	20	-
Quezon	51	-	187	-
Solano	31	-	102	-
Quirino	656	44	1,977	131
Aglipay	113	-	340	-
Cabarroguis	185	-	500	-
Diffun	34	-	110	-
Maddela	87	-	231	-
Nagtipunan	188	-	646	-
Saguday	49	44	150	131
REGION III	9,079	6,502	28,909	20,989
Aurora	5,200	2,853	16,099	9,020
Baler	56	11	162	29
Casiguran	1,619	970	4,992	3,030
Dilasag	781	589	2,454	1,891
Dinalungan	667	667	2,104	2,104
Dingalan	1,092	-	3,289	-
Dipaculao	574	574	1,813	1,813
Maria Aurora	133	21	381	79
San Luis	278	21	904	74
Bataan	721	580	2,592	2,053
Abucay	77	77	273	273
Bagac	45	43	155	151
City of Balanga	13	1	60	9
Dinalupihan	21	12	67	41
Hermosa	14	-	64	-

REGION / PROVINCE / MUNICIPALITY	TOTAL DISPLACED			
	Families		Persons	
	CUM	NOW	CUM	NOW
<i>Limay</i>	2	2	12	12
<i>Mariveles</i>	159	151	420	392
<i>Morong</i>	10	-	39	-
<i>Orani</i>	68	46	261	168
<i>Orion</i>	268	238	1,120	985
<i>Pilar</i>	44	10	121	22
Bulacan	1,841	1,752	6,311	6,009
<i>Balagtas (Bigaa)</i>	123	123	407	407
<i>Baliuag</i>	88	88	352	352
<i>Bocaue</i>	176	175	617	611
<i>Bustos</i>	53	-	153	-
<i>Calumpit</i>	93	93	341	341
<i>Guiguinto</i>	243	243	914	914
<i>Hagonoy</i>	77	78	222	222
<i>City of Malolos</i>	168	168	574	574
<i>Marilao</i>	10	10	31	31
<i>City of Meycauayan</i>	478	478	1,537	1,536
<i>Obando</i>	187	154	707	574
<i>Pandi</i>	3	-	9	-
<i>Paombong</i>	135	135	428	428
<i>San Ildefonso</i>	7	7	19	19
Nueva Ecija	319	319	958	958
<i>Cabanatuan City</i>	164	164	473	473
<i>Jaen</i>	17	17	76	76
<i>Palayan City</i>	85	85	229	229
<i>Pantabangan</i>	20	20	76	76
<i>Peñaranda</i>	8	8	28	28
<i>Rizal</i>	5	5	16	16
<i>Zaragoza</i>	20	20	60	60
Pampanga	131	131	376	376
<i>Arayat</i>	27	27	99	99
<i>Lubao</i>	80	80	193	193
<i>Macabebe</i>	1	1	6	6
<i>Masantol</i>	23	23	78	78
Tarlac	21	21	93	93
<i>Capas</i>	21	21	93	93
Zambales	845	845	2,474	2,474
<i>Botolan</i>	15	15	44	44
<i>Candelaria</i>	54	54	161	161
<i>Iba</i>	56	56	156	156
<i>Santa Cruz</i>	553	553	1,506	1,506
<i>Subic</i>	167	167	607	607
Olongapo City	1	1	6	6
CALABARZON	23,189	23,189	87,237	87,237
Batangas	4,864	4,864	17,834	17,834
<i>Agoncillo</i>	40	40	138	138
<i>Alitagtag</i>	78	78	280	280
<i>Balayan</i>	212	212	737	737
<i>Balete</i>	90	90	318	318
<i>Batangas City</i>	356	356	1,444	1,444
<i>Bauan</i>	46	46	188	188
<i>Calaca</i>	871	871	3,100	3,100
<i>Calatagan</i>	122	122	460	460

REGION / PROVINCE / MUNICIPALITY	TOTAL DISPLACED			
	Families		Persons	
	CUM	NOW	CUM	NOW
<i>Cuenca</i>	22	22	81	81
<i>Ibaan</i>	88	88	334	334
<i>Lemery</i>	496	496	1,529	1,529
<i>Lian</i>	113	113	482	482
<i>Lipa City</i>	675	675	2,679	2,679
<i>Lobo</i>	55	55	200	200
<i>Mabini</i>	4	4	9	9
<i>Malvar</i>	23	23	115	115
<i>Mataas Na Kahoy</i>	35	35	138	138
<i>Nasugbu</i>	620	620	1,930	1,930
<i>Padre Garcia</i>	9	9	38	38
<i>Rosario</i>	10	10	47	47
<i>San Jose</i>	12	12	46	46
<i>San Juan</i>	41	41	153	153
<i>San Luis</i>	189	189	945	945
<i>San Nicolas</i>	13	13	58	58
<i>San Pascual</i>	142	142	475	475
<i>Santa Teresita</i>	52	52	214	214
<i>Santo Tomas</i>	21	21	79	79
<i>Talisay</i>	154	154	639	639
<i>City of Tanauan</i>	196	196	730	730
<i>Tingloy</i>	35	35	111	111
<i>Tuy</i>	44	44	137	137
Cavite	203	203	687	687
<i>Amadeo</i>	3	3	13	13
<i>Silang</i>	13	13	54	54
<i>Tagaytay City</i>	3	3	12	12
<i>Ternate</i>	184	184	608	608
Laguna	3,724	3,724	13,850	13,850
<i>Alaminos</i>	43	43	149	149
<i>Bay</i>	80	80	306	306
<i>Cabuyao</i>	110	110	377	377
<i>City of Calamba</i>	517	517	1,787	1,787
<i>Calauan</i>	76	76	309	309
<i>Kalayaan</i>	151	151	448	448
<i>Liliw</i>	19	19	72	72
<i>Los Baños</i>	399	399	1,494	1,494
<i>Luisiana</i>	4	4	13	13
<i>Mabitac</i>	75	75	226	226
<i>Magdalena</i>	82	82	394	394
<i>Majayjay</i>	2	2	6	6
<i>Nagcarlan</i>	192	192	569	569
<i>Paete</i>	51	51	153	153
<i>Pakil</i>	86	86	281	281
<i>Pila</i>	118	118	409	409
<i>Rizal</i>	35	35	147	147
<i>San Pablo City</i>	175	175	704	704
<i>Santa Cruz</i>	1,374	1,374	5,552	5,552
<i>Santa Maria</i>	93	93	299	299
<i>City of Santa Rosa</i>	3	3	9	9
<i>Siniloan</i>	3	3	10	10
<i>Victoria</i>	36	36	136	136
Quezon	13,763	13,763	52,660	52,660

REGION / PROVINCE / MUNICIPALITY	TOTAL DISPLACED			
	Families		Persons	
	CUM	NOW	CUM	NOW
<i>Agdangan</i>	85	85	274	274
<i>Alabat</i>	114	114	420	420
<i>Atimonan</i>	49	49	172	172
<i>Buenavista</i>	702	702	2,751	2,751
<i>Calauag</i>	307	307	1,082	1,082
<i>Candelaria</i>	27	27	98	98
<i>Catanauan</i>	1,434	1,434	7,165	7,165
<i>Dolores</i>	16	16	67	67
<i>General Luna</i>	4,963	4,963	20,248	20,248
<i>General Nakar</i>	9	9	38	38
<i>Guinayangan</i>	33	33	120	120
<i>Gumaca</i>	75	75	233	233
<i>Infanta</i>	22	22	106	106
<i>Jomalig</i>	93	93	283	283
<i>Lopez</i>	54	54	197	197
<i>Lucban</i>	21	21	86	86
<i>Macalelon</i>	565	565	1,862	1,862
<i>Mauban</i>	492	492	1,723	1,723
<i>Mulanay</i>	2,125	2,125	7,229	7,229
<i>Padre Burgos</i>	267	267	974	974
<i>Pagbilao</i>	132	132	448	448
<i>Panukulan</i>	220	220	723	723
<i>Patnanungan</i>	64	64	230	230
<i>Perez</i>	9	9	28	28
<i>Pitogo</i>	759	759	2,331	2,331
<i>Plaridel</i>	5	5	19	19
<i>Polillo</i>	166	166	575	575
<i>Quezon</i>	24	24	74	74
<i>Real</i>	194	194	559	559
<i>Sampaloc</i>	25	25	92	92
<i>San Andres</i>	120	120	430	430
<i>San Antonio</i>	6	6	22	22
<i>San Francisco (Aurora)</i>	73	73	314	314
<i>Sariaya</i>	116	116	304	304
<i>Tagkawayan</i>	140	140	521	521
<i>City of Tayabas</i>	18	18	58	58
<i>Tiaong</i>	49	49	211	211
<i>Unisan</i>	190	190	593	593
Rizal	635	635	2,206	2,206
<i>City of Antipolo</i>	68	68	233	233
<i>Binangonan</i>	24	24	110	110
<i>Cardona</i>	7	7	21	21
<i>Jala-Jala</i>	30	30	64	64
<i>Morong</i>	47	47	171	171
<i>Pililla</i>	47	47	191	191
<i>Rodriguez (Montalban)</i>	272	272	964	964
<i>San Mateo</i>	45	45	153	153
<i>Tanay</i>	58	58	199	199
<i>Taytay</i>	37	37	100	100
MIMAROPA	4,687	2,888	15,824	9,753
Marinduque	1,939	617	6,273	1,871
<i>Buenavista</i>	862	-	2,954	-
<i>Gasan</i>	614	154	1,975	527

REGION / PROVINCE / MUNICIPALITY	TOTAL DISPLACED			
	Families		Persons	
	CUM	NOW	CUM	NOW
<i>Mogpog</i>	166	166	617	617
<i>Santa Cruz</i>	297	297	727	727
Occidental Mindoro	1,418	1,073	4,502	3,290
<i>Abra de Ilog</i>	72	31	318	115
<i>Calintaan</i>	13	13	49	49
<i>Looc</i>	115	115	297	297
<i>Lubang</i>	635	635	1,725	1,725
<i>Magsaysay</i>	6	6	15	15
<i>Mamburao</i>	38	-	149	-
<i>Paluan</i>	186	138	717	568
<i>Rizal</i>	40	40	152	152
<i>Sablayan</i>	193	-	641	-
<i>San Jose</i>	120	95	439	369
Oriental Mindoro	521	517	1,959	1,939
<i>Naujan</i>	12	12	43	43
<i>Pola</i>	4	-	20	-
<i>Puerto Galera</i>	191	191	762	762
<i>Socorro</i>	95	95	382	382
<i>Victoria</i>	219	219	752	752
Palawan	265	263	796	785
<i>Busuanga</i>	58	58	170	170
<i>Cagayancillo</i>	13	13	49	49
<i>Coron</i>	84	84	307	307
<i>Culion</i>	1	1	3	3
<i>Cuyo</i>	2	-	11	-
<i>Magsaysay</i>	93	93	223	223
<i>Taytay</i>	14	14	33	33
Romblon	544	418	2,294	1,868
<i>Banton</i>	44	-	124	-
<i>Cajidiocan</i>	292	292	1,469	1,469
<i>Ferrol</i>	2	-	4	-
<i>Magdiwang</i>	36	-	158	-
<i>Odiongan</i>	23	5	79	17
<i>Romblon</i>	5	5	24	24
<i>San Agustin</i>	47	21	135	57
<i>San Andres</i>	6	6	20	20
<i>San Fernando</i>	84	84	259	259
<i>San Jose</i>	5	5	22	22
REGION V	89,989	49,472	338,267	186,699
Albay	38,549	4,455	140,215	16,774
<i>Bacacay</i>	921	622	3,548	2,288
<i>Camalig</i>	4,100	-	16,784	-
<i>Daraga (Locsin)</i>	8,932	-	36,062	-
<i>Guinobatan</i>	3,710	-	12,828	-
<i>Legazpi City</i>	757	757	2,449	2,449
<i>City of Ligao</i>	642	-	1,813	-
<i>Malilipot</i>	2,169	-	9,529	-
<i>Malinao</i>	6,311	170	16,436	526
<i>Manito</i>	645	645	2,397	2,397
<i>Oas</i>	2,516	-	9,576	-
<i>Pio Duran</i>	1,954	1,951	7,564	7,564
<i>Polangui</i>	343	310	1,715	1,550
<i>Rapu-Rapu</i>	1,497	-	6,058	-

REGION / PROVINCE / MUNICIPALITY	TOTAL DISPLACED			
	Families		Persons	
	CUM	NOW	CUM	NOW
<i>Santo Domingo (Libog)</i>	322	-	1,190	-
<i>City of Tabaco</i>	2,218	-	7,052	-
<i>Tiwi</i>	1,512	-	5,214	-
Camarines Norte	18,627	17,140	59,009	51,176
<i>Basud</i>	16	16	59	59
<i>Capalonga</i>	556	556	2,268	2,268
<i>Daet</i>	1,930	1,930	6,600	6,600
<i>Jose Panganiban</i>	3,143	3,143	11,093	11,093
<i>Labo</i>	5,476	5,476	7,415	7,415
<i>Mercedes</i>	934	929	4,029	1,228
<i>Paracale</i>	361	360	1,300	1,298
<i>San Lorenzo Ruiz (Imelda)</i>	6	6	21	21
<i>San Vicente</i>	226	-	847	174
<i>Santa Elena</i>	1,255	-	4,357	-
<i>Talisay</i>	1,083	1,083	4,039	4,039
<i>Vinzons</i>	3,641	3,641	16,981	16,981
Camarines Sur	19,541	19,412	87,910	87,501
<i>Baao</i>	866	866	4,449	4,449
<i>Balatan</i>	34	34	96	96
<i>Bato</i>	197	197	771	771
<i>Bombon</i>	166	166	688	688
<i>Buhi</i>	122	122	558	558
<i>Bula</i>	232	232	1,045	1,045
<i>Cabusao</i>	556	556	1,798	1,798
<i>Calabanga</i>	824	824	3,310	3,310
<i>Camaligan</i>	40	40	185	185
<i>Canaman</i>	604	603	2,218	2,213
<i>Caramoan</i>	1,763	1,763	8,574	8,574
<i>Del Gallego</i>	1,794	1,794	8,724	8,724
<i>Gainza</i>	909	909	3,895	3,895
<i>Garchitorena</i>	2,284	2,284	11,502	11,502
<i>Goa</i>	188	188	794	794
<i>Iriga City</i>	555	555	2,256	2,256
<i>Lagonoy</i>	474	474	1,564	1,564
<i>Libmanan</i>	616	616	2,641	2,641
<i>Magarao</i>	361	361	1,313	1,313
<i>Milaor</i>	561	561	1,938	1,938
<i>Minalabac</i>	297	297	1,525	1,525
<i>Ocampo</i>	120	120	606	606
<i>Pamplona</i>	106	106	514	514
<i>Pasacao</i>	128	-	404	-
<i>Pili</i>	1,096	1,096	5,574	5,574
<i>Presentacion (Parubcan)</i>	864	864	3,727	3,727
<i>Ragay</i>	336	336	1,306	1,306
<i>Sagñay</i>	722	722	3,523	3,523
<i>San fernando</i>	127	127	533	533
<i>San Jose</i>	124	124	632	632
<i>Sipocot</i>	902	902	3,686	3,686
<i>Siruma</i>	924	924	4,690	4,690
<i>Tigaon</i>	370	370	1,817	1,817
<i>Tinambac</i>	279	279	1,054	1,054
Catanduanes	1,290	1,290	4,756	4,756
<i>Bagamanoc</i>	49	49	174	174

REGION / PROVINCE / MUNICIPALITY	TOTAL DISPLACED			
	Families		Persons	
	CUM	NOW	CUM	NOW
<i>Bato</i>	59	59	195	195
<i>Caramoran</i>	252	252	1,030	1,030
<i>Gigmoto</i>	54	54	231	231
<i>Pandan</i>	57	57	207	207
<i>Panganiban (Payo)</i>	10	10	23	23
<i>San Andres (Calolbon)</i>	46	46	131	131
<i>Viga</i>	631	631	2,281	2,281
<i>Virac</i>	132	132	484	484
Masbate	4,591	806	19,162	3,063
<i>Aroroy</i>	78	-	226	-
<i>Baleno</i>	101	-	448	-
<i>Balud</i>	360	360	1,290	1,290
<i>Batuan</i>	17	-	73	-
<i>Cataingan</i>	40	40	121	121
<i>Cawayan</i>	444	-	1,600	-
<i>Claveria</i>	129	129	581	581
<i>Dimasalang</i>	23	23	84	84
<i>Esperanza</i>	506	45	1,729	147
<i>Mandaon</i>	32	32	174	174
<i>City of Masbate</i>	277	8	1,172	41
<i>Milagros</i>	544	17	2,160	82
<i>Mobo</i>	1,537	-	7,625	-
<i>Monreal</i>	111	-	410	-
<i>Palanas</i>	19	19	74	74
<i>Pio V. Corpuz (Limbuhan)</i>	85	85	290	290
<i>Placer</i>	30	-	99	-
<i>San Jacinto</i>	200	-	758	-
<i>San Pascual</i>	48	48	179	179
<i>Uson</i>	10	-	69	-
Sorsogon	7,391	6,369	27,215	23,429
<i>Barcelona</i>	91	91	319	319
<i>Bulan</i>	3,188	2,166	12,227	8,441
<i>Bulusan</i>	48	48	182	182
<i>Castilla</i>	38	38	139	139
<i>Donsol</i>	43	43	215	215
<i>Irosin</i>	12	12	45	45
<i>Magallanes</i>	319	319	1,229	1,229
<i>City of Sorsogon</i>	3,652	3,652	12,859	12,859
REGION VI	8,159	2,427	34,677	8,735
Aklan	417	259	1,488	922
<i>Balete</i>	1	1	5	5
<i>Banga</i>	153	16	595	79
<i>Madalag</i>	19	14	66	49
<i>Buruanga</i>	109	107	371	369
<i>Ibajay</i>	28	28	94	94
<i>Lezo</i>	7	1	18	5
<i>Makato</i>	8	-	18	-
<i>Malay</i>	84	84	301	301
<i>Nabas</i>	8	8	20	20
Antique	550	376	1,939	1,327
<i>Anini-y</i>	165	151	544	510
<i>San Jose</i>	72	72	216	216
<i>San Remigio</i>	9	9	36	36

REGION / PROVINCE / MUNICIPALITY	TOTAL DISPLACED			
	Families		Persons	
	CUM	NOW	CUM	NOW
<i>Sibalom</i>	27	27	110	110
<i>Valderrama</i>	1	1	6	6
<i>Barbaza</i>	22	4	65	9
<i>Caluya</i>	48	-	169	-
<i>Culasi</i>	103	103	410	410
<i>Laua-an</i>	8	8	28	28
<i>Tibiao</i>	95	1	355	2
Capiz	88	16	306	43
<i>Ma-ayon</i>	8	8	30	30
<i>Pilar</i>	19	8	52	13
<i>Roxas City</i>	61	-	224	-
Guimaras	71	61	185	153
<i>Buenavista</i>	71	61	185	153
Iloilo	795	511	2,977	1,863
<i>Balasan</i>	127	127	480	480
<i>Barotac Nuevo</i>	5	5	25	25
<i>Batad</i>	110	110	339	339
<i>Carles</i>	23	23	105	105
<i>Dingle</i>	25	25	78	78
<i>Estancia</i>	1	1	3	3
<i>Lambunao</i>	19	19	86	86
<i>Maasin</i>	9	9	51	51
<i>New Lucena</i>	1	1	8	8
<i>Oton</i>	41	41	117	117
<i>Pavia</i>	147	10	631	47
<i>Pototan</i>	12	12	53	53
<i>San Dionisio</i>	148	1	535	5
<i>San Enrique</i>	49	49	174	174
<i>San Joaquin</i>	2	2	16	16
<i>San Rafael</i>	42	42	126	126
<i>Tubungan</i>	2	2	5	5
<i>Zarraga</i>	32	32	145	145
Iloilo City	154	154	659	659
Negros Occidental	1,543	903	5,299	3,163
<i>Bago City</i>	61	-	178	-
<i>Cadiz City</i>	208	66	635	182
<i>Cauayan</i>	137	137	532	532
<i>City of Escalante</i>	22	22	80	80
<i>City of Himamaylan</i>	135	135	519	519
<i>Hinigaran</i>	43	43	125	125
<i>Hinoba-an (Asia)</i>	165	95	613	332
<i>Ilog</i>	18	18	63	63
<i>Isabela</i>	10	-	37	-
<i>La Carlota City</i>	2	2	6	6
<i>Pontevedra</i>	99	108	355	360
<i>Sagay City</i>	17	-	64	-
<i>Salvador Benedicto</i>	8	8	27	27
<i>Silay City</i>	84	84	266	266
<i>City of Sibalay</i>	511	162	1,742	614
<i>Valladolid</i>	23	23	57	57
Bacolod City	4,541	147	21,824	605
REGION VII	692	372	1,892	1,305
Bohol	18	-	42	-

REGION / PROVINCE / MUNICIPALITY	TOTAL DISPLACED			
	Families		Persons	
	CUM	NOW	CUM	NOW
<i>Calape</i>	18	-	42	-
Cebu	189	87	637	390
<i>Argao</i>	38	-	167	-
<i>City of Carcar</i>	9	-	25	-
<i>Danao City</i>	17	-	17	-
<i>Dumanjug</i>	38	-	38	-
<i>City of Talisay</i>	68	68	313	313
<i>Toledo City</i>	19	19	77	77
Cebu City	177	23	180	26
Lapu-Lapu City (Opon)	57	57	182	182
Negros Oriental	251	205	851	707
<i>Ayungon</i>	1	1	4	4
<i>Bindoy (Payabon)</i>	32	32	106	106
<i>Canlaon City</i>	88	88	306	306
<i>Dauin</i>	11	11	38	38
<i>City of Guihulngan</i>	92	46	303	159
<i>Santa Catalina</i>	26	26	88	88
<i>Siaton</i>	1	1	6	6
REGION VIII	7,753	4,654	26,421	17,092
Biliran	751	751	2,579	2,579
<i>Almeria</i>	16	16	52	52
<i>Kawayan</i>	12	12	55	55
<i>Naval</i>	266	266	1,022	1,022
<i>Cabucgayan</i>	315	315	995	995
<i>Caibiran</i>	1	1	2	2
<i>Culaba</i>	33	33	154	154
<i>Maripipi</i>	108	108	299	299
Eastern Samar	244	-	948	-
<i>Arteche</i>	36	-	139	-
<i>Can-Avid</i>	2	-	8	-
<i>Oras</i>	159	-	613	-
<i>San Policarpo</i>	12	-	44	-
<i>Maydolong</i>	35	-	144	-
Leyte	2,348	377	6,404	1,353
<i>Calubian</i>	80	-	271	-
<i>Villaba</i>	34	34	106	106
<i>Merida</i>	123	83	492	332
<i>Hilongos</i>	1,853	143	4,629	444
<i>Hindang</i>	132	117	543	471
<i>Inopacan</i>	126	-	363	-
Northern Samar	3,147	2,548	11,984	9,542
<i>Biri</i>	306	-	1,285	-
<i>Bobon</i>	27	27	101	101
<i>Catarman</i>	8	8	39	39
<i>Lope de Vega</i>	436	436	1,544	1,544
<i>Laoang</i>	62	62	244	244
<i>Mapanas</i>	714	714	2,458	2,458
<i>Palapag</i>	293	-	1,157	-
<i>Pambujan</i>	1	1	2	2
<i>San Roque</i>	1,145	1,145	4,534	4,534
<i>Silvino Lobos</i>	155	155	620	620
Western Samar	1,263	978	4,506	3,618
<i>Calbayog City</i>	20	20	80	80

REGION / PROVINCE / MUNICIPALITY	TOTAL DISPLACED			
	Families		Persons	
	CUM	NOW	CUM	NOW
<i>San Jorge</i>	11	11	31	31
<i>Santa Margarita</i>	46	46	170	170
<i>Santo Nino</i>	285	-	888	-
<i>City of Catbalogan</i>	441	441	1,574	1,574
<i>Hinabangan</i>	23	23	50	50
<i>Jiabong</i>	1	1	4	4
<i>Motiong</i>	47	47	204	204
<i>San Jose de Buan</i>	355	355	1,404	1,404
<i>Talalora</i>	34	34	101	101
REGION IX	3,524	3,524	17,226	17,226
Zamboanga del Norte	3,427	3,427	16,996	16,996
<i>Gutalac</i>	71	71	285	285
<i>Siocon</i>	128	128	571	571
<i>Sirawai</i>	3,228	3,228	16,140	16,140
Zamboanga City	83	83	160	160
Zamboanga Sibugay	14	14	70	70
<i>Titay</i>	14	14	70	70
REGION X	16	14	68	53
Camiguin	6	6	28	28
<i>Mambajao</i>	6	6	28	28
Lanao del Norte	5	5	14	14
<i>Tubod</i>	4	4	10	10
<i>Sultan Naga Dimaporo (Karomatan)</i>	1	1	4	4
Misamis Oriental	5	3	26	11
<i>Balingasag</i>	2	2	8	8
<i>Kinoguitan</i>	1	1	3	3
<i>Medina</i>	2	-	15	-
REGION XI	25	25	46	46
Davao City	25	25	46	46
REGION XII	801	515	3,902	2,545
North Cotabato	760	474	3,701	2,344
<i>Arakan</i>	145	145	725	725
<i>Libungan</i>	39	12	101	39
<i>Magpet</i>	37	37	185	185
<i>Midsayap</i>	3	3	10	10
<i>Pigkawayan</i>	536	277	2,680	1,385
Sultan Kudarat	41	41	201	201
<i>Kalamansig</i>	40	40	196	196
<i>Sen. Ninoy Aquino</i>	1	1	5	5
CARAGA	4,006	3,785	15,362	14,671
Agusan del Norte	360	360	1,600	1,600
<i>City of Cabadbaran</i>	126	126	447	447
<i>Tubay</i>	234	234	1,153	1,153
Dinagat Islands	1,804	1,602	5,773	5,154
<i>Basilisa (Rizal)</i>	230	65	737	210
<i>Cagdianao</i>	164	164	474	474
<i>Dinagat</i>	38	1	105	13
<i>Libjo (Albor)</i>	246	246	807	807
<i>Loreto</i>	5	5	11	11
<i>San Jose</i>	407	407	1,235	1,235
<i>Tubajon</i>	714	714	2,404	2,404
Surigao del Norte	1,842	1,823	7,989	7,917
<i>Claver</i>	1,131	1,131	5,655	5,655

REGION / PROVINCE / MUNICIPALITY	TOTAL DISPLACED			
	Families		Persons	
	CUM	NOW	CUM	NOW
<i>Mainit</i>	21	21	92	92
<i>Malimono</i>	72	72	211	211
<i>Placer</i>	341	341	1,069	1,069
<i>San Francisco (Anao-aon)</i>	18	18	66	66
<i>Sison</i>	29	29	145	145
<i>Surigao City</i>	230	211	751	679
CAR	1,932	219	6,636	760
Abra	221	-	715	-
<i>Bucay</i>	63	-	197	-
<i>Dolores</i>	9	-	32	-
<i>Lacub</i>	4	-	15	-
<i>Lagangilang</i>	106	-	338	-
<i>Luba</i>	5	-	15	-
<i>Manabo</i>	16	-	65	-
<i>Pilar</i>	4	-	13	-
<i>San Juan</i>	11	-	33	-
<i>Villaviciosa</i>	3	-	7	-
Apayao	1,065	-	3,760	-
<i>Calanasan (Bayag)</i>	70	-	205	-
<i>Conner</i>	193	-	740	-
<i>Flora</i>	224	-	800	-
<i>Kabugao</i>	42	-	123	-
<i>Luna</i>	64	-	187	-
<i>Pudtol</i>	277	-	930	-
<i>Santa Marcela</i>	195	-	775	-
Benguet	17	6	57	23
<i>Buguias</i>	3	3	15	15
<i>Itogon</i>	3	3	8	8
<i>Kibungan</i>	11	-	34	-
Baguio City	2	2	11	11
Ifugao	81	66	297	254
<i>Aguinaldo</i>	9	1	23	6
<i>Alfonso Lista (Potia)</i>	40	37	148	135
<i>Asipulo</i>	18	18	79	79
<i>Banaue</i>	7	6	23	19
<i>Hungduan</i>	1	1	5	5
<i>Kiangyan</i>	3	3	10	10
<i>Lamut</i>	1	-	3	-
<i>Mayoyao</i>	2	-	6	-
Kalinga	368	23	1,278	114
<i>Balbalan</i>	10	7	52	35
<i>Lubuagan</i>	28	-	131	-
<i>Pinukpuk</i>	2	2	5	5
<i>Tinglayan</i>	3	3	17	17
<i>City of Tabuk</i>	325	11	1,073	57
Mountain Province	178	122	518	358
<i>Natonin</i>	39	39	150	150
<i>Paracelis</i>	83	83	208	208
<i>Besao</i>	40	-	108	-
<i>Sabangan</i>	2	-	13	-
<i>Tadian</i>	14	-	39	-

Note: Ongoing assessment and validation.

Source: DSWD FOs

Annex G. Number of Damaged Houses

REGION / PROVINCE / MUNICIPALITY	NO. OF DAMAGED HOUSES		
	Total	Totally	Partially
GRAND TOTAL	7,045	498	6,547
REGION I	252	6	246
Ilocos Norte	60	1	59
<i>Adams</i>	1	-	1
<i>Badoc</i>	2	-	2
<i>Bangui</i>	8	1	7
<i>Burgos</i>	4	-	4
<i>Currimao</i>	2	-	2
<i>Pagudpud</i>	36	-	36
<i>Paoay</i>	5	-	5
<i>Sarrat</i>	1	-	1
<i>Vintar</i>	1	-	1
Ilocos Sur	2	-	2
<i>Santo Domingo</i>	1	-	1
<i>Sigay</i>	1	-	1
La Union	187	5	182
<i>Agoo</i>	2	-	2
<i>Bacnotan</i>	63	-	63
<i>Balaoan</i>	34	-	34
<i>Bangar</i>	2	-	2
<i>Bauang</i>	54	1	53
<i>Luna</i>	2	1	1
<i>Naquilian</i>	7	1	6
<i>Rosario</i>	2	2	-
<i>San Juan</i>	21	-	21
Pangasinan	3	-	3
<i>Burgos</i>	3	-	3
REGION II	6	1	5
Cagayan	3	-	3
<i>Abulug</i>	3	-	3
Quirino	3	1	2
<i>Nagtipunan</i>	3	1	2
REGION III	2	1	1
Zambales	2	1	1
<i>Botolan</i>	2	1	1
CALABARZON	2	1	1
Batangas	2	1	1
<i>Lian</i>	2	1	1
MIMAROPA	158	6	152
Occidental Mindoro	13	-	13
<i>Abra de Ilog</i>	11	-	11
<i>Paluan</i>	2	-	2
Oriental Mindoro	145	6	139
<i>Naujan</i>	99	-	99
<i>Pola</i>	17	-	17
<i>Puerto Galera</i>	28	5	23
<i>Victoria</i>	1	1	-
REGION V	812	91	721
Albay	703	82	621
<i>Oas</i>	12	9	3
<i>Pio Duran</i>	80	10	70
<i>Polangui</i>	122	59	63
<i>Rapu-Rapu</i>	417	2	415

REGION / PROVINCE / MUNICIPALITY	NO. OF DAMAGED HOUSES		
	Total	Totally	Partially
<i>City of Tabaco</i>	72	2	70
Camarines Norte	2	1	1
<i>San Vicente</i>	2	1	1
Catanduanes	90	7	83
<i>Caramoran</i>	73	6	67
<i>Virac</i>	17	1	16
Masbate	17	1	16
<i>Baleno</i>	15	1	14
<i>Balud</i>	2	-	2
REGION VI	2,877	162	2,715
Aklan	749	16	733
<i>Balete</i>	1	1	-
<i>Banga</i>	41	6	35
<i>Kalibo</i>	15	-	15
<i>Madalag</i>	1	1	-
<i>Buruanga</i>	99	3	96
<i>Ibajay</i>	47	1	46
<i>Lezo</i>	18	-	18
<i>Makato</i>	240	-	240
<i>Malay</i>	12	-	12
<i>Nabas</i>	274	4	270
<i>Tangalan</i>	1	-	1
Antique	35	6	29
<i>Anini-y</i>	5	-	5
<i>San Jose</i>	2	-	2
<i>San Remigio</i>	8	1	7
<i>Sibalom</i>	7	-	7
<i>Barbaza</i>	1	-	1
<i>Caluya</i>	4	1	3
<i>Laua-an</i>	6	4	2
<i>Tibiao</i>	2	-	2
Capiz	12	3	9
<i>Ma-ayon</i>	11	3	8
<i>Pilar</i>	1	-	1
Guimaras	116	2	114
<i>Buenavista</i>	80	-	80
<i>San Lorenzo</i>	23	2	21
<i>Nueva Valencia</i>	13	-	13
Iloilo	1,413	82	1,331
<i>Balasan</i>	94	4	90
<i>Barotac Nuevo</i>	87	5	82
<i>Batad</i>	14	-	14
<i>Calinog</i>	14	-	14
<i>Carles</i>	17	1	16
<i>Dingle</i>	25	1	24
<i>Dumangas</i>	56	3	53
<i>Estancia</i>	13	1	12
<i>Lambunao</i>	32	1	31
<i>Maasin</i>	7	-	7
<i>Mina</i>	300	9	291
<i>New Lucena</i>	1	1	-
<i>Oton</i>	104	1	103
<i>Pavia</i>	147	10	137
<i>Pototan</i>	109	12	97

REGION / PROVINCE / MUNICIPALITY	NO. OF DAMAGED HOUSES		
	Total	Totally	Partially
<i>San Dionisio</i>	1	1	-
<i>San Enrique</i>	42	8	34
<i>San Joaquin</i>	10	1	9
<i>Tubungan</i>	2	-	2
<i>Zarraga</i>	338	23	315
Iloilo City	77	14	63
Negros Occidental	460	32	428
<i>Cadiz City</i>	1	-	1
<i>Calatrava</i>	66	-	66
<i>Cauayan</i>	10	4	6
<i>Enrique B. Magalona (Saravia)</i>	63	6	57
<i>City of Escalante</i>	22	1	21
<i>Hinigaran</i>	1	1	-
<i>Hinoba-an (Asia)</i>	84	2	82
<i>Isabela</i>	4	-	4
<i>La Carlota City</i>	2	1	1
<i>Pontevedra</i>	89	2	87
<i>Sagay City</i>	35	1	34
<i>Salvador Benedicto</i>	11	5	6
<i>Silay City</i>	32	3	29
<i>City of Sibalay</i>	13	2	11
<i>Valladolid</i>	15	2	13
<i>City of Victorias</i>	12	2	10
Bacolod City	15	7	8
REGION VII	15	4	11
Cebu City	1	-	1
Negros Oriental	14	4	10
<i>Ayungon</i>	1	-	1
<i>Dauin</i>	11	2	9
<i>Siaton</i>	1	1	-
<i>City of Tanjay</i>	1	1	-
REGION VIII	2,316	96	2,220
Biliran	87	9	78
<i>Kawayan</i>	25	5	20
<i>Biliran</i>	2	1	1
<i>Maripipi</i>	60	3	57
Eastern Samar	35	3	32
<i>Can-Avid</i>	6	2	4
<i>Oras</i>	29	1	28
Leyte	60	11	49
<i>Villaba</i>	51	8	43
<i>Hilongos</i>	1	-	1
<i>Hindang</i>	8	3	5
Northern Samar	1,697	49	1,648
<i>Biri</i>	286	11	275
<i>Bobon</i>	1	-	1
<i>Catarman</i>	39	5	34
<i>Lavezares</i>	9	9	-
<i>Lope de Vega</i>	2	2	-
<i>Rosario</i>	205	1	204
<i>San Isidro</i>	217	10	207
<i>San Jose</i>	524	1	523
<i>San Vicente</i>	127	2	125
<i>Laoang</i>	28	2	26

REGION / PROVINCE / MUNICIPALITY	NO. OF DAMAGED HOUSES		
	Total	Totally	Partially
<i>Lapinig</i>	3	-	3
<i>Mapanas</i>	248	-	248
<i>San Roque</i>	8	6	2
Western Samar	437	24	413
<i>Gandara</i>	127	4	123
<i>Matuguinao</i>	26	-	26
<i>Santo Nino</i>	210	16	194
<i>Daram</i>	21	-	21
<i>Jiabong</i>	18	4	14
<i>San Jose de Buan</i>	28	-	28
<i>Talalora</i>	7	-	7
REGION IX	2	2	-
Zamboanga del Norte	2	2	-
<i>Sirawai</i>	2	2	-
REGION X	147	4	143
Camiguin	12	-	12
<i>Mambajao</i>	12	-	12
Lanao del Norte	18	1	17
<i>Bacolod</i>	5	-	5
<i>Tubod</i>	3	-	3
<i>Kapatagan</i>	3	-	3
<i>Magsaysay</i>	3	-	3
<i>Sultan Naga Dimaporo (Karomatan)</i>	4	1	3
Misamis Oriental	117	3	114
<i>Balingasag</i>	2	2	-
<i>Gingoog City</i>	4	-	4
<i>Kinoguitan</i>	111	1	110
REGION XI	204	61	143
Davao del Sur	6	2	4
<i>City of Digos</i>	6	2	4
Davao City	22	4	18
Davao Oriental	71	26	45
<i>Governor Generoso</i>	12	-	12
<i>Tarragona</i>	59	26	33
Davao Occidental	105	29	76
<i>Don Marcelino</i>	105	29	76
REGION XII	133	41	92
North Cotabato	132	40	92
<i>Libungan</i>	1	1	-
<i>Magpet</i>	124	37	87
<i>Pigkawayan</i>	7	2	5
Sultan Kudarat	1	1	-
<i>Sen. Ninoy Aquino</i>	1	1	-
CARAGA	39	19	20
Agusan del Norte	10	4	6
<i>City of Cabadbaran</i>	10	4	6
Surigao del Norte	29	15	14
<i>Claver</i>	2	-	2
<i>Placer</i>	2	-	2
<i>Sison</i>	10	-	10
<i>Surigao City</i>	15	15	-
CAR	80	3	77
Apayao	19	-	19
<i>Conner</i>	1	-	1

REGION / PROVINCE / MUNICIPALITY	NO. OF DAMAGED HOUSES		
	Total	Totally	Partially
<i>Kabugao</i>	5	-	5
<i>Luna</i>	6	-	6
<i>Santa Marcela</i>	7	-	7
Benguet	1	-	1
<i>La Trinidad</i>	1	-	1
Ifugao	10	2	8
<i>Aguinaldo</i>	1	1	-
<i>Banaue</i>	3	-	3
<i>Hungduan</i>	3	-	3
<i>Kiangán</i>	2	1	1
<i>Mayoyao</i>	1	-	1
Kalinga	35	-	35
<i>Balbalan</i>	4	-	4
<i>Lubuagan</i>	17	-	17
<i>Pasil</i>	8	-	8
<i>Pinukpuk</i>	3	-	3
<i>Tinglayan</i>	3	-	3
Mountain Province	15	1	14
<i>Barlig</i>	1	-	1
<i>Natonin</i>	8	-	8
<i>Bauko</i>	2	1	1
<i>Sabangan</i>	3	-	3
<i>Tadian</i>	1	-	1

Note: Ongoing assessment and validation.

Source: DSWD FOs

Annex H. Cost of Assistance Provided to Affected Families / Persons

REGION / PROVINCE / MUNICIPALITY	COST OF ASSISTANCE				
	DSWD	LGUs	NGOs	OTHERS	GRAND TOTAL
GRAND TOTAL	163,843,918.47	15,701,333.12	6,310.00	292,547.72	179,844,109.31
NCR	8,211,735.65	-	-	-	8,211,735.65
Metro Manila	8,211,735.65	-	-	-	8,211,735.65
<i>Las Pinas</i>	443,345.00	-	-	-	443,345.00
<i>Manila City</i>	1,266,700.00	-	-	-	1,266,700.00
<i>Marikina city</i>	3,147,262.00	-	-	-	3,147,262.00
<i>Parañaque City</i>	696,260.00	-	-	-	696,260.00
<i>Pasay City</i>	272,340.50	-	-	-	272,340.50
<i>Taguig City</i>	633,350.00	-	-	-	633,350.00
<i>Quezon City</i>	1,752,478.15	-	-	-	1,752,478.15
REGION I	864,375.60	1,185,013.48	-	-	2,049,389.08
Ilocos Norte	557,008.00	56,620.00	-	-	613,628.00
<i>PLGU</i>	557,008.00	-	-	-	557,008.00
<i>LAOAG CITY</i>	-	56,620.00	-	-	56,620.00
Ilocos Sur	5,968.40	321,972.27	-	-	327,940.67
<i>Bantay</i>	-	2,800.00	-	-	2,800.00
<i>San Vicente</i>	-	1,920.00	-	-	1,920.00
<i>Santa Catalina</i>	-	9,520.00	-	-	9,520.00
<i>Santa Lucia</i>	5,968.40	5,968.00	-	-	11,936.40
<i>Santiago</i>	-	7,450.00	-	-	7,450.00
<i>Sigay</i>	-	5,600.00	-	-	5,600.00
<i>Sugpon</i>	-	9,060.00	-	-	9,060.00
<i>Suyo</i>	-	13,214.75	-	-	13,214.75
<i>CITY OF VIGAN</i>	-	266,439.52	-	-	266,439.52
La Union	239,580.00	642,621.21	-	-	882,201.21
<i>Aringay</i>	-	45,300.00	-	-	45,300.00
<i>Bacnotan</i>	239,580.00	55,000.00	-	-	294,580.00
<i>Bangar</i>	-	306,900.00	-	-	306,900.00
<i>Bauang</i>	-	8,000.00	-	-	8,000.00

REGION / PROVINCE / MUNICIPALITY	COST OF ASSISTANCE				
	DSWD	LGUs	NGOs	OTHERS	GRAND TOTAL
<i>Burgos</i>	-	2,000.00	-	-	2,000.00
<i>Caba</i>	-	32,800.00	-	-	32,800.00
<i>Luna</i>	-	98,460.00	-	-	98,460.00
<i>Rosario</i>	-	5,520.00	-	-	5,520.00
CITY OF SAN FERNANDO	-	87,891.21	-	-	87,891.21
<i>San Juan</i>	-	750.00	-	-	750.00
Pangasinan	61,819.20	163,800.00	-	-	225,619.20
<i>CITY OF ALAMINOS</i>	61,819.20	36,000.00	-	-	97,819.20
<i>Bani</i>	-	3,500.00	-	-	3,500.00
<i>Burgos</i>	-	6,300.00	-	-	6,300.00
<i>Dagupan City</i>	-	118,000.00	-	-	118,000.00
REGION II	6,843,874.14	4,000.00	-	4,542.72	6,852,416.86
Batanes	-	4,000.00	-	2,542.72	6,542.72
<i>PLGU</i>	-	-	-	2,542.72	2,542.72
<i>Mahatao</i>	-	4,000.00	-	-	4,000.00
Cagayan	3,765,359.57	-	-	2,000.00	3,767,359.57
<i>PLGU</i>	-	-	-	2,000.00	2,000.00
<i>Alcala</i>	32,080.15	-	-	-	32,080.15
<i>Allacapan</i>	176,231.84	-	-	-	176,231.84
<i>Aparri</i>	191,179.66	-	-	-	191,179.66
<i>Gattaran</i>	82,065.50	-	-	-	82,065.50
<i>Gonzaga</i>	88,182.50	-	-	-	88,182.50
<i>Iguig</i>	54,461.65	-	-	-	54,461.65
<i>Lal-lo</i>	191,619.00	-	-	-	191,619.00
<i>Peñablanca</i>	102,115.93	-	-	-	102,115.93
<i>Piat</i>	12,682.85	-	-	-	12,682.85
<i>Santa Teresita</i>	52,909.50	-	-	-	52,909.50
<i>Santo Niño (Faire)</i>	64,383.44	-	-	-	64,383.44
<i>Solana</i>	23,127.55	-	-	-	23,127.55
<i>Tuguegarao City</i>	2,694,320.00	-	-	-	2,694,320.00
Isabela	2,663,569.15	-	-	-	2,663,569.15
<i>Alicia</i>	748,268.00	-	-	-	748,268.00
<i>Angadanan</i>	376,727.28	-	-	-	376,727.28
<i>Burgos</i>	11,936.80	-	-	-	11,936.80
<i>Cabatuan</i>	92,025.70	-	-	-	92,025.70
<i>Divilacan</i>	164,153.92	-	-	-	164,153.92
<i>Jones</i>	35,195.50	-	-	-	35,195.50
<i>Maconacon</i>	226,419.20	-	-	-	226,419.20
<i>Naguilian</i>	162,126.10	-	-	-	162,126.10
<i>Quezon</i>	58,745.04	-	-	-	58,745.04
<i>Quirino</i>	21,234.60	-	-	-	21,234.60
<i>Ramon</i>	35,195.50	-	-	-	35,195.50
<i>Reina Mercedes</i>	55,086.50	-	-	-	55,086.50
<i>Roxas</i>	143,306.98	-	-	-	143,306.98
<i>San Agustin</i>	34,057.60	-	-	-	34,057.60
<i>San Isidro</i>	181,415.43	-	-	-	181,415.43
<i>City of Santiago</i>	317,675.00	-	-	-	317,675.00
Quirino	414,945.42	-	-	-	414,945.42
<i>Aglipay</i>	91,207.20	-	-	-	91,207.20
<i>Cabarroquis</i>	73,066.50	-	-	-	73,066.50
<i>Diffun</i>	37,062.00	-	-	-	37,062.00
<i>Maddela</i>	40,467.60	-	-	-	40,467.60
<i>Nagtipunan</i>	67,446.00	-	-	-	67,446.00
<i>Saguday</i>	105,696.12	-	-	-	105,696.12
REGION III	1,315,604.90	1,128,000.00	-	161,605.00	2,605,209.90
Aurora	967,474.90	39,400.00	-	-	1,006,874.90
<i>PLGU</i>	37,302.50	-	-	-	37,302.50
<i>Dilasag</i>	-	39,400.00	-	-	39,400.00
<i>Dingalan</i>	930,172.40	-	-	-	930,172.40
Bataan	-	277,920.00	-	149,605.00	427,525.00
<i>Bagac</i>	-	34,020.00	-	13,850.00	47,870.00

REGION / PROVINCE / MUNICIPALITY	COST OF ASSISTANCE				
	DSWD	LGUs	NGOs	OTHERS	GRAND TOTAL
<i>Limay</i>	-	161,900.00	-	-	161,900.00
<i>Orani</i>	-	82,000.00	-	135,755.00	217,755.00
Bulacan	348,130.00	-	-	-	348,130.00
<i>PLGU</i>	348,130.00	-	-	-	348,130.00
Nueva Ecija	-	450,000.00	-	-	450,000.00
<i>Jaen</i>	-	450,000.00	-	-	450,000.00
Pampanga	-	60,000.00	-	-	60,000.00
<i>Arayat</i>	-	60,000.00	-	-	60,000.00
Tarlac	-	300,680.00	-	12,000.00	312,680.00
<i>Capas</i>	-	300,680.00	-	12,000.00	312,680.00
CALABARZON	6,230,471	5,906,872	-	-	12,602,393
Batangas	2,316,725	852,174	-	-	3,168,899
<i>PLGU</i>	2,190,055.26	-	-	-	2,190,055.26
<i>Batangas City</i>	-	103,454.00	-	-	103,454.00
<i>Calaca</i>	-	70,000.00	-	-	70,000.00
<i>Calatagan</i>	126,670.00	-	-	-	126,670.00
<i>Nasugbu</i>	-	567,969.50	-	-	567,969.50
<i>Rosario</i>	-	80,750.00	-	-	80,750.00
<i>San Jose</i>	-	30,000.00	-	-	30,000.00
Cavite	2,011,160	-	-	-	2,476,210
<i>PLGU</i>	1,065,000.00	-	-	-	1,065,000.00
<i>Cavite City</i>	-	-	-	-	465,050.00
<i>Imus</i>	946,160.00	-	-	-	946,160.00
Laguna	998,440	744,447	-	-	1,742,887
<i>PLGU</i>	583,090.00	-	-	-	583,090.00
<i>Bay</i>	-	3,150.00	-	-	3,150.00
<i>City of Calamba</i>	-	226,148.27	-	-	226,148.27
<i>Cavinti</i>	-	4,800.00	-	-	4,800.00
<i>Kalayaan</i>	-	75,000.00	-	-	75,000.00
<i>Luisiana</i>	-	1,200.00	-	-	1,200.00
<i>Nagcarlan</i>	-	184,158.50	-	-	184,158.50
<i>Paete</i>	-	71,000.00	-	-	71,000.00
<i>Pakil</i>	-	50,000.00	-	-	50,000.00
<i>Pila</i>	-	3,300.00	-	-	3,300.00
<i>San Pablo City</i>	-	75,990.00	-	-	75,990.00
<i>Santa Cruz</i>	415,350.00	49,700.00	-	-	465,050.00
Quezon	904,146	3,934,727	-	-	4,838,873
<i>PLGU</i>	-	2,092,500.00	-	-	2,092,500.00
<i>Candelaria</i>	-	3,251.00	-	-	3,251.00
<i>Infanta</i>	-	3,600.00	-	-	3,600.00
<i>Mulanay</i>	385,684.70	1,800,000.00	-	-	2,185,684.70
<i>Pitogo</i>	428,046.79	-	-	-	428,046.79
<i>Real</i>	-	35,376.00	-	-	35,376.00
<i>San Andres</i>	90,414.61	-	-	-	90,414.61
Rizal	-	375,525	-	-	375,525
<i>Rodriguez (Montalban)</i>	-	375,524.70	-	-	375,524.70
MIMAROPA	4,582,095.10	-	-	-	4,582,095.10
Marinduque	767,093.80	-	-	-	767,093.80
<i>Buenavista</i>	767,093.80	-	-	-	767,093.80
Oriental Mindoro	3,422,555.40	-	-	-	3,422,555.40
<i>Pola</i>	1,794,928.30	-	-	-	1,794,928.30
<i>Socorro</i>	1,334,850.00	-	-	-	1,334,850.00
<i>Victoria</i>	292,777.10	-	-	-	292,777.10
Romblon	392,445.90	-	-	-	392,445.90
<i>Cajidiocan</i>	88,990.00	-	-	-	88,990.00
<i>Magdiwang</i>	177,980.00	-	-	-	177,980.00
<i>San Agustin</i>	55,173.80	-	-	-	55,173.80
<i>San Fernando</i>	70,302.10	-	-	-	70,302.10
REGION V	69,239,762.31	5,727,083.00	-	125,400.00	75,092,245.31
Albay	28,005,007.01	1,409,493.00	-	123,500.00	29,538,000.01
<i>PLGU</i>	2,686,750.00	-	-	-	2,686,750.00

REGION / PROVINCE / MUNICIPALITY	COST OF ASSISTANCE				
	DSWD	LGUs	NGOs	OTHERS	GRAND TOTAL
<i>Camalig</i>	1,171,930.55	-	-	-	1,171,930.55
<i>Daraga (Locsin)</i>	696,260.00	-	-	-	696,260.00
<i>Guinobatan</i>	3,795,400.00	-	-	-	3,795,400.00
<i>Jovellar</i>	1,221,244.50	-	-	-	1,221,244.50
<i>Legazpi City</i>	1,900,050.00	-	-	-	1,900,050.00
<i>Libon</i>	3,634,012.84	-	-	-	3,634,012.84
<i>City of Ligao</i>	2,705,200.00	-	-	-	2,705,200.00
<i>Malilipot</i>	951,295.00	-	-	-	951,295.00
<i>Malinao</i>	-	1,226,750.00	-	-	1,226,750.00
<i>Manito</i>	696,260.00	-	-	-	696,260.00
<i>Pio Duran</i>	656,906.50	544.00	-	-	657,450.50
<i>Polangui</i>	5,206,451.20	544.00	-	-	5,206,995.20
<i>Santo Domingo (Libog)</i>	586,130.00	-	-	-	586,130.00
<i>City of Tabaco</i>	1,436,964.00	181,655.00	-	123,500.00	1,742,119.00
<i>Tiwi</i>	660,152.42	-	-	-	660,152.42
Camarines Norte	14,687,220.94	-	-	-	14,687,220.94
<i>PLGU</i>	1,740,650.00	-	-	-	1,740,650.00
<i>Capalonga</i>	3,166,758.30	-	-	-	3,166,758.30
<i>Daet</i>	1,740,650.00	-	-	-	1,740,650.00
<i>Labo</i>	1,012,093.30	-	-	-	1,012,093.30
<i>Mercedes</i>	4,155,915.00	-	-	-	4,155,915.00
<i>San Lorenzo Ruiz (Imelda)</i>	104,783.25	-	-	-	104,783.25
<i>San Vicente</i>	852,000.00	-	-	-	852,000.00
<i>Talisay</i>	1,458,419.50	-	-	-	1,458,419.50
<i>Vinzons</i>	455,951.59	-	-	-	455,951.59
Camarines Sur	15,368,512.59	1,700,000.00	-	1,900.00	17,070,412.59
<i>PLGU</i>	633,350.00	-	-	-	633,350.00
<i>Calabanga</i>	6,510.00	-	-	-	6,510.00
<i>Canaman</i>	2,850,075.00	-	-	-	2,850,075.00
<i>Caramoan</i>	1,354,225.70	-	-	-	1,354,225.70
<i>Del Gallego</i>	527,040.00	-	-	-	527,040.00
<i>Iriga City</i>	1,748,352.18	-	-	-	1,748,352.18
<i>Milaor</i>	-	1,700,000.00	-	1,900.00	1,701,900.00
<i>Nabua</i>	1,005,295.00	-	-	-	1,005,295.00
<i>Naga City</i>	2,078,550.00	-	-	-	2,078,550.00
<i>Pasacao</i>	72,420.00	-	-	-	72,420.00
<i>Presentacion (Parubcan)</i>	356,199.40	-	-	-	356,199.40
<i>San fernando</i>	250,000.00	-	-	-	250,000.00
<i>Sipocot</i>	783,469.06	-	-	-	783,469.06
<i>Tigaon</i>	2,041,831.25	-	-	-	2,041,831.25
<i>Tinambac</i>	1,661,195.00	-	-	-	1,661,195.00
Catanduanes	1,995,056.30	5,000.00	-	-	2,000,056.30
<i>PLGU</i>	597,013.66	-	-	-	597,013.66
<i>Baras</i>	96,537.43	-	-	-	96,537.43
<i>San Andres (Calolbon)</i>	305,167.60	-	-	-	305,167.60
<i>San Miguel</i>	931,067.61	-	-	-	931,067.61
<i>Viqa</i>	65,270.00	5,000.00	-	-	70,270.00
Masbate	25,478.90	-	-	-	25,478.90
<i>Cataingan</i>	25,478.90	-	-	-	25,478.90
Sorsogon	9,158,486.57	2,612,590.00	-	-	11,771,076.57
<i>Barcelona</i>	204,312.35	-	-	-	204,312.35
<i>Bulan</i>	358,545.00	-	-	-	358,545.00
<i>Bulusan</i>	66,538.00	-	-	-	66,538.00
<i>Gubat</i>	519,564.30	-	-	-	519,564.30
<i>Irosin</i>	919,861.70	-	-	-	919,861.70
<i>Juban</i>	651,900.00	-	-	-	651,900.00
<i>Matnog</i>	742,084.50	50,000.00	-	-	792,084.50
<i>Pilar</i>	2,571,288.18	-	-	-	2,571,288.18
<i>Santa Magdalena</i>	423,600.00	-	-	-	423,600.00
<i>City of Sorsogon</i>	2,700,792.54	2,562,590.00	-	-	5,263,382.54
REGION VI	8,719,703.92	1,274,962.60	-	-	9,994,666.52

REGION / PROVINCE / MUNICIPALITY	COST OF ASSISTANCE				GRAND TOTAL
	DSWD	LGUs	NGOs	OTHERS	
Aklan	2,375,812.68	28,980.00	-	-	2,404,792.68
<i>New Washington</i>	161,170.00	28,000.00	-	-	189,170.00
<i>Buruanga</i>	24,140.00	-	-	-	24,140.00
<i>Lezo</i>	-	980.00	-	-	980.00
<i>Nabas</i>	65,184.00	-	-	-	65,184.00
<i>Tangalan</i>	2,125,318.68	-	-	-	2,125,318.68
Antique	560,190.00	11,760.00	-	-	571,950.00
<i>Anini-y</i>	116,440.00	-	-	-	116,440.00
<i>Sibalom</i>	17,750.00	-	-	-	17,750.00
<i>Barbaza</i>	13,490.00	-	-	-	13,490.00
<i>Caluya</i>	-	11,760.00	-	-	11,760.00
<i>Laua-an</i>	332,990.00	-	-	-	332,990.00
<i>Tibiao</i>	79,520.00	-	-	-	79,520.00
Capiz	344,874.80	11,900.00	-	-	356,774.80
<i>Ma-ayon</i>	-	3,000.00	-	-	3,000.00
<i>Pilar</i>	14,200.00	8,900.00	-	-	23,100.00
<i>Roxas City</i>	330,674.80	-	-	-	330,674.80
Guimaras	57,372.00	30,500.00	-	-	87,872.00
<i>Buenavista</i>	57,372.00	30,500.00	-	-	87,872.00
Iloilo	1,953,017.08	57,429.00	-	-	2,010,446.08
<i>Ajuy</i>	639,000.00	-	-	-	639,000.00
<i>Batad</i>	99,215.52	-	-	-	99,215.52
<i>Carles</i>	658,630.56	-	-	-	658,630.56
<i>Concepcion</i>	355,000.00	-	-	-	355,000.00
<i>Dumangas</i>	146,993.00	-	-	-	146,993.00
<i>Lambunao</i>	-	56,429.00	-	-	56,429.00
<i>New Lucena</i>	-	1,000.00	-	-	1,000.00
<i>San Joaquin</i>	13,398.00	-	-	-	13,398.00
<i>Zarraga</i>	40,780.00	-	-	-	40,780.00
Iloilo City	534,612.08	141,069.60	-	-	675,681.68
Negros Occidental	2,388,745.28	496,684.00	-	-	2,885,429.28
<i>Bago City</i>	-	44,004.00	-	-	44,004.00
<i>Cadiz City</i>	370,880.00	344,000.00	-	-	714,880.00
<i>Cauayan</i>	150,314.64	69,000.00	-	-	219,314.64
<i>Enrique B. Magalona (Saravia)</i>	1,079,744.00	-	-	-	1,079,744.00
<i>City of Himamaylan</i>	82,350.00	35,000.00	-	-	117,350.00
<i>Hinigaran</i>	42,455.28	-	-	-	42,455.28
<i>Hinoba-an (Asia)</i>	69,540.00	-	-	-	69,540.00
<i>Pontevedra</i>	59,780.00	-	-	-	59,780.00
<i>Sagay City</i>	41,480.00	-	-	-	41,480.00
<i>Salvador Benedicto</i>	-	4,680.00	-	-	4,680.00
<i>Silay City</i>	177,610.00	-	-	-	177,610.00
<i>City of Sipalay</i>	168,970.00	-	-	-	168,970.00
<i>Valladolid</i>	72,930.00	-	-	-	72,930.00
<i>City of Victorias</i>	72,691.36	-	-	-	72,691.36
Bacolod City	505,080.00	496,640.00	-	-	1,001,720.00
REGION VII	7,741.20	103,292.00	-	-	111,033.20
Bohol	-	10,242.00	-	-	10,242.00
<i>Calape</i>	-	10,242.00	-	-	10,242.00
Cebu	3,687.00	93,050.00	-	-	96,737.00
<i>Danao City</i>	3,687.00	53,650.00	-	-	57,337.00
<i>City of Talisay</i>	-	39,400.00	-	-	39,400.00
Cebu City	4,054.20	-	-	-	4,054.20
REGION VIII	42,984,311.97	-	-	-	42,984,311.97
Biliran	610,438.08	-	-	-	610,438.08
<i>Kawayan</i>	123,923.52	-	-	-	123,923.52
<i>Naval</i>	125,070.96	-	-	-	125,070.96
<i>Biliran</i>	361,443.60	-	-	-	361,443.60
Eastern Samar	9,650,072.16	-	-	-	9,650,072.16
<i>Arteche</i>	694,790.00	-	-	-	694,790.00

REGION / PROVINCE / MUNICIPALITY	COST OF ASSISTANCE				
	DSWD	LGUs	NGOs	OTHERS	GRAND TOTAL
Can-Avid	1,721,160.00	-	-	-	1,721,160.00
Dolores	915,000.00	-	-	-	915,000.00
Jipapad	3,372,782.00	-	-	-	3,372,782.00
Maslog	1,565,108.16	-	-	-	1,565,108.16
Oras	1,037,000.00	-	-	-	1,037,000.00
San Policarpo	344,232.00	-	-	-	344,232.00
Leyte	2,490,313.28	-	-	-	2,490,313.28
Dulag	597,816.24	-	-	-	597,816.24
Calubian	91,795.20	-	-	-	91,795.20
Villaba	156,051.84	-	-	-	156,051.84
Bato	6,100.00	-	-	-	6,100.00
Hilongos	1,130,330.00	-	-	-	1,130,330.00
Hindang	394,760.00	-	-	-	394,760.00
Inopacan	113,460.00	-	-	-	113,460.00
Northern Samar	9,958,337.00	-	-	-	9,958,337.00
Lope de Vega	1,293,897.00	-	-	-	1,293,897.00
Rosario	1,037,000.00	-	-	-	1,037,000.00
San Isidro	2,046,550.00	-	-	-	2,046,550.00
Gamay	1,037,000.00	-	-	-	1,037,000.00
Laoang	1,738,500.00	-	-	-	1,738,500.00
Mapanas	1,037,000.00	-	-	-	1,037,000.00
San Roque	1,768,390.00	-	-	-	1,768,390.00
Western Samar	20,045,663.45	-	-	-	20,045,663.45
Almagro	1,464,000.00	-	-	-	1,464,000.00
Calbayog City	1,037,000.00	-	-	-	1,037,000.00
Gandara	610,000.00	-	-	-	610,000.00
Matuguinao	1,950,648.00	-	-	-	1,950,648.00
San Jorge	2,187,878.68	-	-	-	2,187,878.68
Santa Margarita	1,721,160.00	-	-	-	1,721,160.00
Calbiga	29,833.44	-	-	-	29,833.44
City of Catbalogan	2,083,465.28	-	-	-	2,083,465.28
Daram	915,000.00	-	-	-	915,000.00
Hinabangan	53,929.68	-	-	-	53,929.68
Jiabong	372,918.00	-	-	-	372,918.00
Motiong	610,000.00	-	-	-	610,000.00
Paranas (Wright)	1,721,160.00	-	-	-	1,721,160.00
Pinabacdao	2,331,160.00	-	-	-	2,331,160.00
San Jose de Buan	212,510.37	-	-	-	212,510.37
San Sebastian	610,000.00	-	-	-	610,000.00
Talalora	1,098,000.00	-	-	-	1,098,000.00
Zumarraga	1,037,000.00	-	-	-	1,037,000.00
Southern Leyte	229,488.00	-	-	-	229,488.00
Padre Burgos	229,488.00	-	-	-	229,488.00
REGION IX	1,012,104.00	-	-	-	1,012,104.00
Zamboanga del Norte	941,376.00	-	-	-	941,376.00
Siocon	62,396.00	-	-	-	62,396.00
Sirawai	878,980.00	-	-	-	878,980.00
Zamboanga City	70,728.00	-	-	-	70,728.00
REGION X	-	3,200.00	-	-	3,200.00
Camiguin	-	3,200.00	-	-	3,200.00
Mambajao	-	3,200.00	-	-	3,200.00
REGION XII	5,101,641.90	-	-	-	5,101,641.90
North Cotabato	4,935,824.00	-	-	-	4,935,824.00
Libungan	1,631,580.00	-	-	-	1,631,580.00
Magpet	365,754.00	-	-	-	365,754.00
Pigkawayan	2,938,490.00	-	-	-	2,938,490.00
Sultan Kudarat	165,817.90	-	-	-	165,817.90
Lutayan	137,417.90	-	-	-	137,417.90
Kalamansig	28,400.00	-	-	-	28,400.00
CARAGA	7,949,256.24	-	-	-	7,949,256.24
Dinagat Islands	5,817,562.00	-	-	-	5,817,562.00

REGION / PROVINCE / MUNICIPALITY	COST OF ASSISTANCE				
	DSWD	LGUs	NGOs	OTHERS	GRAND TOTAL
<i>Basilisa (Rizal)</i>	391,820.00	-	-	-	391,820.00
<i>Libjo (Albor)</i>	4,052,620.00	-	-	-	4,052,620.00
<i>San Jose</i>	582,010.00	-	-	-	582,010.00
<i>Tubajon</i>	791,112.00	-	-	-	791,112.00
Surigao del Norte	2,131,694.24	-	-	-	2,131,694.24
<i>Claver</i>	1,297,754.64	-	-	-	1,297,754.64
<i>San Benito</i>	587,240.00	-	-	-	587,240.00
<i>Surigao City</i>	246,699.60	-	-	-	246,699.60
CAR	781,240.18	368,910.07	6,310.00	1,000.00	1,157,460.25
Abra	75,067.78	44,279.00	-	1,000.00	120,346.78
<i>Bucay</i>	-	8,550.00	-	-	8,550.00
<i>Lagangilang</i>	75,067.78	10,410.00	-	-	85,477.78
<i>Luba</i>	-	2,750.00	-	1,000.00	3,750.00
<i>Manabo</i>	-	5,600.00	-	-	5,600.00
<i>Pilar</i>	-	6,304.00	-	-	6,304.00
<i>San Juan</i>	-	6,765.00	-	-	6,765.00
<i>Villaviciosa</i>	-	3,900.00	-	-	3,900.00
Apayao	593,069.30	117,760.05	-	-	710,829.35
<i>Calanasan (Bayag)</i>	43,606.75	-	-	-	43,606.75
<i>Conner</i>	-	17,400.00	-	-	17,400.00
<i>Flora</i>	170,462.75	26,330.00	-	-	196,792.75
<i>Kabugao</i>	11,099.90	11,500.00	-	-	22,599.90
<i>Luna</i>	-	29,380.05	-	-	29,380.05
<i>Pudtol</i>	194,248.25	33,150.00	-	-	227,398.25
<i>Santa Marcela</i>	173,651.65	-	-	-	173,651.65
Benguet	5,000.00	7,338.02	-	-	12,338.02
<i>Itogon</i>	-	3,838.02	-	-	3,838.02
<i>Kibungan</i>	-	3,500.00	-	-	3,500.00
<i>La Trinidad</i>	5,000.00	-	-	-	5,000.00
Ifugao	60,653.80	7,900.00	-	-	68,553.80
<i>Aguinaldo</i>	14,668.50	-	-	-	14,668.50
<i>Asipulo</i>	45,985.30	-	-	-	45,985.30
<i>Banaue</i>	-	2,800.00	-	-	2,800.00
<i>Mayoyao</i>	-	5,100.00	-	-	5,100.00
Kalinga	-	191,633.00	6,310.00	-	197,943.00
<i>City of Tabuk</i>	-	191,633.00	6,310.00	-	197,943.00
Mountain Province	47,449.30	-	-	-	47,449.30
<i>Bauko</i>	10,000.00	-	-	-	10,000.00
<i>Sabangan</i>	10,000.00	-	-	-	10,000.00
<i>Tadian</i>	27,449.30	-	-	-	27,449.30

Note: The reflected DSWD assistance covers the cost of food and non-food items (FNIs) and financial assistance provided to the affected families / persons.

Source: DSWD FOs

**24
OCT
2024**

DSWD Field Office V distributes family food packs to families and persons affected by Severe Tropical Storm "Kristine" in Libon, Albay.




**24
OCT
2024**

DSWD Field Office V distributes family food packs to families and persons affected by Severe Tropical Storm "Kristine" in Vinzons, Camarines Norte.



24 OCT 2024 DSWD Field Office V deployed its Mobile Command Center to help bridge the communication gap caused by Severe Tropical Storm “Kristine” in the Bicol Region.



24 OCT 2024 DSWD Field Office VIII facilitates the release and loading of family food packs (FFPs) as relief augmentation to families and persons affected by Severe Tropical Storm “Kristine” in Oras, Eastern Samar.



**24
OCT
2024**

DSWD Field Office VIII unloads family food packs (FFPs) as relief augmentation to families and persons affected by Severe Tropical Storm "Kristine" in Calbayog City, Western Samar.



**23
OCT
2024**

DSWD Field Office VII conducts assessment of families and persons affected by Severe Tropical Storm "Kristine" in the coastal barangay of Dumlog, City of Talisay, Cebu.



**23
OCT
2024**

DSWD Field Office V distributes family food packs (FFPs) to internally displaced persons (IDPs) affected by Severe Tropical Storm "Krsitine" sheltering at VPES and VPHS Evacuation Center at Vinzons, Camarines Norte.



**23
OCT
2024**

DSWD Field Office V distributes family food packs (FFPs) to internally displaced persons (IDPs) affected by Severe Tropical Storm "Kristine" in Brgy. Paulog, Ligao City, Albay.



**23
OCT
2024**

DSWD Field Office V distributes family food packs (FFPs) to families and persons affected by Severe Tropical Storm "Kristine" in Jovellar, Albay.



DSWD DROMIC

**23
OCT
2024**

DSWD Field Office V distributes family food packs (FFPs) to families and persons affected by Severe Tropical Storm "Kristine" in San Miguel, Catanduanes.



DSWD DROMIC

**23
OCT
2024**

DSWD Field Office V distributes family food packs (FFPs) to families and persons affected by Severe Tropical Storm "Kristine" in Caramoran, Catanduanes.



**23
OCT
2024**

DSWD Field Office V distributes family food packs (FFPs) to families and persons affected by Severe Tropical Storm "Kristine" in Baras, Catanduanes.



**23
OCT
2024**

DSWD Field Office V distributes family food packs (FFPs) to families and persons affected by Severe Tropical Storm "Kristine" in Casiguran.



**23
OCT
2024**

DSWD Field Office V provides hot meals to locally stranded individuals (LSIs) affected by Severe Tropical Storm "Kristine" in TESDA Building, Caratagan, Pio Duran.



**23
OCT
2024**

DSWD Field Office V distributes family food packs (FFPs) to internally displaced persons (IDPs) affected by Severe Tropical Storm "Kristine" sheltering in Paulog Evacuation Center, Ligao City, Albay.



**23
OCT
2024**

DSWD Field Office V distributes family food packs (FFPs) to internally displaced persons (IDPs) affected by Severe Tropical Storm "Kristine" sheltering in Baybay Evacuation Center in Caramoran, Catanduanes.



**23
OCT
2024**

DSWD Field Office V distributes family food packs (FFPs) to internally displaced persons (IDPs) affected by Severe Tropical Storm "Kristine" sheltering in Baybay Evacuation Center in Caramoran, Catanduanes.



**23
OCT
2024**

DSWD Field Office V distributes family food packs (FFPs) to locally stranded individuals (LSIs) affected by Severe Tropical Storm "Kristine" in Mintac Port, Cataingan, Masbate.



The Disaster Response Operations Management, Information, and Communication (DROMIC) Division of DSWD-DRMB is closely coordinating with concerned DSWD FOs for significant disaster response updates and assistance provided.

Prepared by:

**JANILYN D. PATALAN
HAROLD OLIVER F. SAPANG
DENIELLE ANN D. TOYHACAO
JANICA GABRIELLE T. JAVILLO**

Released by:

AZENETH T. TRASMONTE