

DSWD DROMIC Report #3 on the Tropical Storm “Kristine” as of 22 October 2024, 6PM

I. Situation Overview

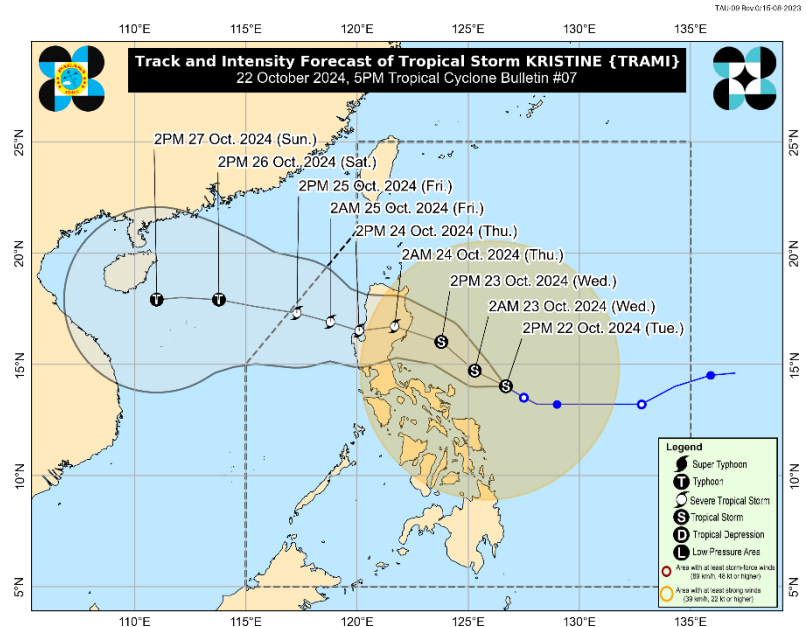
Issued on 22 October 2024 at 5PM, “Kristine” slightly intensifies over the Philippine Sea East of Bicol Region.

HAZARDS AFFECTING LAND AREAS

Heavy Rainfall Outlook

Refer to Weather Advisory No. 8 issued at 5:00 PM today for the heavy rainfall outlook due to “Kristine”.

Severe Winds



The wind signals warn the public of the general wind threat over an area due to the tropical cyclone. Local winds may be slightly stronger/enhanced in coastal and upland/mountainous areas exposed to winds. Winds are less strong in areas sheltered from the prevailing wind direction.

- Minimal to minor impacts from gale-force winds are possible within any of the localities where Wind Signal No. 2 is hoisted.
- Minimal to minor impacts from strong winds are possible within any of the areas under Wind Signal No. 1.

The highest Wind Signal which may be hoisted during the occurrence of “Kristine” is Wind Signal No. 3.

Furthermore, the wind flow coming towards the circulation of “Kristine” and the Northeasterly Windflow will also bring strong to gale-force gusts over the following areas (especially in coastal and upland areas exposed to winds):

- Today (22 October): Batanes, Babuyan Islands, Ilocos Region, Palawan, Romblon, Western Visayas, Negros Island Region, Central Visayas, Southern Leyte, Zamboanga del Norte, Northern Mindanao, Dinagat Islands, Surigao del Norte, Agusan del Norte, Sarangani, Davao del Sur, and Davao Oriental.
- Tomorrow (23 October): MIMAROPA, Visayas, and Mindanao.
- Thursday (24 October): MIMAROPA, Bicol Region, Visayas, Basilan, Sulu, Tawi-Tawi, Zamboanga del Norte, Lanao del Sur, Northern Mindanao, Dinagat Islands, Surigao del Norte, Davao del Sur, and Davao Oriental.

HAZARD AFFECTING COASTAL WATERS

A Gale Warning is hoisted over the northern and eastern seaboard of Luzon, the southern seaboard of Southern Luzon, and the eastern seaboard of Visayas. For more information, refer to Gale Warning No. 4 issued at 5:00 PM today.

24-Hour Sea Condition Outlook

Up to high seas over the following coastal waters:

- Up to 7.0 m: The seaboard of Batanes, Cagayan including Babuyan Islands, Isabela, Ilocos Norte, Catanduanes, Camarines Norte, northern Aurora, the northern and eastern seaboard of Camarines Sur
- Up to 6.0 m: The seaboard of Polillo Islands; the northern and eastern seaboard of Northern Samar
- Sea travel is risky for all types or tonnage of vessels. All mariners must remain in port or, if underway, seek shelter or safe harbor as soon as possible until winds and waves subside.

Up to very rough seas over the following coastal waters:

- Up to 5.0 m: The seaboard of Zambales; the remaining seaboard of Ilocos Region, the eastern seaboard of Albay and Sorsogon.
- Sea travel is risky for all types or tonnage of vessels. All mariners must remain in port or, if underway, seek shelter or safe harbor as soon as possible until winds and waves subside.

Up to rough seas over the following coastal waters:

- Up to 4.0 m: The northern and western seaboard of Surigao del Norte; the seaboard of Dinagat Islands, Southern Leyte, Camiguin, and Lubang Island; the southern seaboard of Bohol; the eastern seaboard of Eastern Samar; the eastern seaboard of mainland Quezon; the western seaboard of Bataan and Batangas; the remaining seaboard of Bicol Region.
- Up to 3.5 m: The seaboard of Zamboanga del Norte, Cagayancillo Islands; the southern seaboard of Iloilo; the western seaboard of Guimaras; the western and southern seaboard of Negros Occidental and Negros Oriental.
- Up to 3.0 m: The remaining seaboard of Visayas and Quezon; the seaboard of Romblon and Marinduque; the eastern seaboard of Oriental Mindoro; the northern and western seaboard of Calamian Islands; the western seaboard of Occidental Mindoro and mainland Palawan.
- Mariners of small seacrafts, including all types of motorbancas, are advised not to venture out to sea under these conditions, especially if inexperienced or operating ill-equipped vessels.

Up to moderate seas over the following coastal waters:

- Up to 2.5 m: The remaining seaboard of the country.
- Mariners of motorbancas and similarly-sized vessels are advised to take precautionary measures while venturing out to sea and, if possible, avoid navigation under these conditions.

TRACK AND INTENSITY OUTLOOK

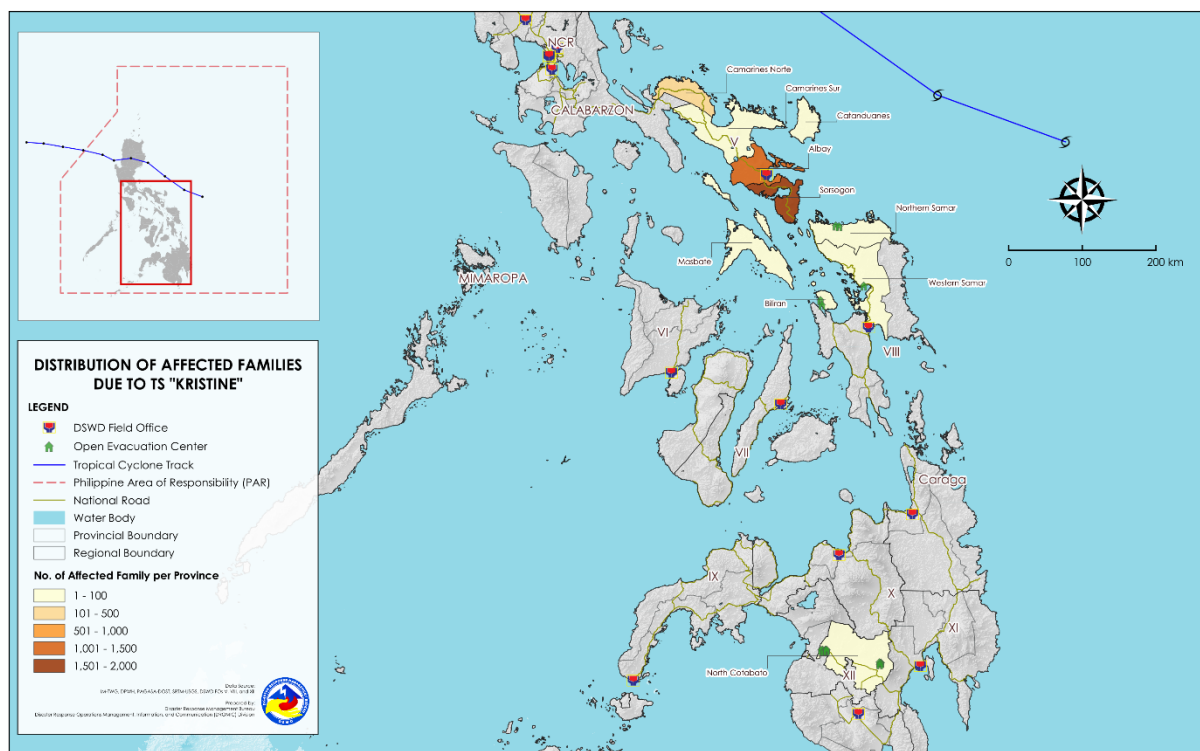
- “Kristine” is forecast to move generally northwestward until it makes landfall over Isabela or northern Aurora tomorrow (23 October) evening or on Thursday (24 October) early morning. It will then cross the mountainous terrain of Northern Luzon and emerge over the waters west of Ilocos Region on Thursday afternoon or evening. “Kristine” may exit the Philippine Area of Responsibility (PAR) region on Friday (25 October). Changes in forecast track is not ruled out, depending on the movement of the weather systems surrounding this tropical cyclone in the next few days.
- “Kristine” is forecast to gradually intensify into a severe tropical storm before making landfall. Slight weakening will occur while crossing Northern Luzon. Re-intensification may occur over the West Philippine Sea.

The center of the eye was estimated based on all available data at 390 km East of Daet, Camarines Norte (14.3 °N, 126.6 °E) moving Westward at 15 km/h with a maximum sustained winds of 75 km/h near the center and gustiness of up to 90 km/h.

Source: DOST-PAGASA Tropical Cyclone Bulletin #7

II. Status of Affected Areas and Population

A total of **3,380 families** or **5,273 persons** are affected in **26 barangays** in **Regions V, VIII, and XII** (see Annex A).



III. Status of Displaced Population

a. Inside Evacuation Center

There are **313 families** or **1,253 persons** currently taking temporary shelter in **22 evacuation centers** in **Regions V, VIII, and XII** (see Annex B).

b. Outside Evacuation Center

There are **four (4) families** or **25 persons** temporarily staying with their relatives or friends (see Annex D).

c. Total Displaced Population

There are **317 families** or **1,278 persons** still displaced in **Regions V, VIII, and XII** (see Annex E).

IV. Damaged Houses

One (1) house was **partially damaged** in **Region VIII** (see Annex F).

V. Cost of Humanitarian Assistance Provided

A total of **₱199,605.50** worth of assistance was provided to the affected families composed of **₱17,406.50** from **DSWD**, and **₱182,199.00** from the **Local Government Units (LGUs)** (see Annex G).

VI. Response Actions and Interventions

a. Standby Funds and Prepositioned Relief Stockpile

OFFICE	STANDBY FUNDS	STOCKPILE			TOTAL STANDBY FUNDS & STOCKPILE
		FAMILY FOOD PACKS		OTHER FOOD AND NON-FOOD ITEMS (FNIs)	
		QUANTITY	TOTAL COST		
TOTAL	204,339,312.06	2,069,816	1,571,370,469.01	1,170,389,881.43	2,946,099,662.50
DSWD CO	156,739,128.66	-	-	-	156,739,128.66
NRLMB NROC	-	176,436	93,938,599.16	141,149,557.74	235,088,156.90
NRLMB VDRC	-	241,463	185,910,671.12	53,520,215.50	239,430,886.62
DSWD FO V	3,000,000.00	162,959	113,739,645.90	112,316,011.20	229,055,657.10
DSWD FO VIII	3,000,000.00	110,742	87,999,081.76	55,659,165.29	146,658,247.05
DSWD FO XII	3,000,000.00	79,394	52,476,203.70	16,567,265.44	72,043,469.14
OTHER FOs	38,600,183.40	1,298,822.00	1,037,306,267.37	791,177,666.26	1,867,084,117.03

Note: Summary of Inventory Report as of 22 October 2024, 4PM.

Source: DSWD-DRMB and DSWD-NRLMB

1. Standby Funds

- ₱156.74 million Quick Response Fund (QRF) at the DSWD Central Office.
- ₱9 million available at DSWD FO V, VIII, and XII.
- ₱38.60 million available in other DSWD FOs which may support the relief needs of the families affected by Tropical Storm “Kristine”.

2. Prepositioned FFPs and Other Relief Items

- 417,899 FFPs available in Disaster Response Centers; of which, 176,436 FFPs are at the National Resource Operations Center (NROC), Pasay City

and 241,463 FFPs are at the Visayas Disaster Resource Center (VDRC), Mandaue City.

- 353,095 FFPs available at DSWD FO V, VIII, and XII.
- 1,298,822.00 FFPs in other DSWD FOs which may support the relief needs of the families affected by Tropical Storm “Kristine”.
- ₱1.17 billion worth of other FNIs at NROC, VDRC, and DSWD FOs warehouses.

b. Other Activities

DSWD DRMG

DATE	ACTIVITIES
22 October 2024	<ul style="list-style-type: none"> • The DRMB is actively coordinating with DSWD Field Offices to ensure the implementation of effective disaster preparedness measures and response operations activities. • The DRMB maintains close collaboration with the Department of Science and Technology - Philippine Atmospheric, Geophysical and Astronomical Services Administration (DOST-PAGASA) for timely weather updates and relevant information concerning Tropical Depression "Kristine." • All members of the DRMB Quick Response Team (QRT) and emergency equipment are on standby and prepared for immediate deployment. • The National Resource and Logistics Management Bureau (NRLMB) is committed to ensuring the replenishment and availability of Food and Non-Food Items (FNIs) for resource augmentation to DSWD Field Offices as needed. • The NRLMB is continuously engaged in repacking goods for potential augmentation efforts.
21 October 2024	<ul style="list-style-type: none"> • The Disaster Risk Management Bureau (DRMB), led by Undersecretary Dianna Rose S. Cajipe, MD, FPOGS, participated in the Pre-Disaster Risk Assessment (PDRA) Core Group Meeting regarding Tropical Depression "Kristine." • The DRMB, under the leadership of Undersecretary Cajipe, conducted a Preparedness for Response Meeting with the Department of Social Welfare and Development (DSWD) Field Offices in relation to Tropical Depression "Kristine."

FO I

DATE	ACTIVITIES
21 October 2024	<ul style="list-style-type: none"> • DSWD FO I maintained close monitoring of weather updates and other pertinent information through all available sources. • The DSWD FO I is coordinating with the P/C/MDRRMCs, for significant updates and management of possible relief augmentation requests. • The Social Welfare and Development Teams (SWADTs) and City/Municipal Action Teams (C/MATs) are on standby for activation. • DSWD FO I attended the Regional Disaster Risk Reduction and Management Council (RDRRMC) PDRA Meeting.

FO II

DATE	ACTIVITIES
22 October 2024	<ul style="list-style-type: none"> • DSWD FO II is coordinating with the P/C/MDRRMCs for significant updates and management of possible relief augmentation requests.

DATE	ACTIVITIES
	<ul style="list-style-type: none"> DSWD FO II Social Welfare and Development Teams (SWADTs) and City/Municipal Action Teams (C/MATs) are on standby for activation. Ongoing collaboration with cluster agencies continues to ensure critical updates and assess needs for resource augmentation.

FO MIMAROPA

DATE	ACTIVITIES
22 October 2024	<ul style="list-style-type: none"> DSWD FO MIMAROPA is coordinating with the P/C/MDRRMCs for significant updates and management of possible relief augmentation requests. DSWD FO MIMAROPA Social Welfare and Development Teams (SWADTs) and Regional/Provincial/City/Municipal Quick Reponse Teams (R/P/C/M QRTs) are on standby for activation. DSWD FO MIMAROPA attended the Regional Disaster Risk Reduction and Management Council (RDRRMC) PDRA Meeting.

FO V

DATE	ACTIVITIES
22 October 2024	<ul style="list-style-type: none"> DSWD FO V maintained close monitoring of weather updates and other pertinent information through all available sources. DSWD FO V through its DRMD maintained close coordination with the Provincial, City/Municipal SWAD, LDRRMOs, and LSWDOs to monitor their respective areas of responsibility (AORs). DSWD FO V ensured the availability of FNIs for possible requests for augmentation. DSWD FO V issued a memorandum on the activation of Quick Response Team (QRTs) in all the LGUs in the Bicol Region
20 October 2024	<ul style="list-style-type: none"> DSWD FO V attended the Regional Disaster Risk Reduction and Management Council (RDRRMC) PDRA Meeting.

FO VIII

DATE	ACTIVITIES
22 October 2024	<ul style="list-style-type: none"> DSWD FO VIII through its DRMD maintained close coordination with the Municipal Action Team (MAT), Sub-field Offices (SFOs), City /Municipal Disaster Risk Reduction Management Offices (C/MDRRMOs), and City /Municipal Social Welfare Development Offices (C/MSWDOs) to monitor their respective areas of responsibility (AORs). DSWD FO VIII ensured the availability of FNIs for possible requests for augmentation. DSWD FO VIII closely coordinated with DOST-PAGASA for significant weather updates and other related information relative to TD "Kristine".
21 October 2024	<ul style="list-style-type: none"> DSWD FO VIII attended the Regional Disaster Risk Reduction and Management Council (RDRRMC) PDRA Meeting.

FO CAR

DATE	ACTIVITIES
21 October 2024	<ul style="list-style-type: none"> DSWD FO CAR attended the CDRRMC PDRA Meeting. DSWD FO CAR through its DRMD continuously monitored their respective areas of responsibility (AORs). DSWD FO CAR QRT and SWAD offices are on standby for possible activation.

DATE	ACTIVITIES
	<ul style="list-style-type: none"> ● DSWD FO CAR RETT are on standby for the use of emergency telecommunications equipment. ● DSWD FO CAR ensures the availability of food and non-food items (FNIs) and transportation and communication equipment. ● Continuously conducts Quality checking of FNIs across the regional satellite warehouse.

FO XII

DATE	ACTIVITIES
21 October 2024	<ul style="list-style-type: none"> ● DSWD FO XII closely coordinated with the affected LGUs and other concerned agencies for significant updates and any request for relief augmentation.

Annexes

Annex A. Number of Affected Families / Persons

REGION / PROVINCE / MUNICIPALITY	NUMBER OF AFFECTED		
	Barangays	Families	Persons
GRAND TOTAL	26	3,380	5,273
REGION V	14	3,211	4,521
Albay	1	1,351	1,403
<i>Pio Duran</i>	-	628	628
<i>City of Tabaco</i>	-	710	710
<i>Tiwi</i>	1	13	65
Camarines Norte	3	126	450
<i>San Vicente</i>	1	2	13
<i>Vinzons</i>	2	124	437
Camarines Sur	3	11	43
<i>Caramoan</i>	1	8	30
<i>Garchitorena</i>	1	2	10
<i>Magarao</i>	1	1	3
Catanduanes	1	3	20
<i>Bagamanoc</i>	1	3	20
Masbate	1	3	8
<i>Esperanza</i>	1	3	8
Sorsogon	5	1,717	2,597
<i>Irosin</i>	1	5	5
<i>Matnog</i>	-	1,195	1,195
<i>Pilar</i>	4	517	1,397
REGION VIII	11	109	452
Biliran	4	26	94
<i>Naval</i>	4	26	94
Northern Samar	6	82	354
<i>Catarman</i>	2	8	39
<i>Pambujan</i>	1	1	2
<i>San Roque</i>	3	73	313
Western Samar	1	1	4
<i>Jiabong</i>	1	1	4
REGION XII	1	60	300
North Cotabato	1	60	300
<i>Magpet</i>	1	60	300

Note: The affected population in Albay and Sorsogon are Locally Stranded Individuals (LSIs). Ongoing assessment and validation.

Source: DSWD FOs

Annex B. Number of Displaced Families / Persons Inside Evacuation Center

REGION / PROVINCE / MUNICIPALITY	NUMBER OF EVACUATION CENTERS (ECs)		NUMBER OF DISPLACED INSIDE ECs			
			Families		Persons	
	CUM	NOW	CUM	NOW	CUM	NOW
GRAND TOTAL	22	22	313	313	1,253	1,253
REGION V	7	7	146	146	516	516
Camarines Norte	2	2	126	126	450	450
<i>San Vicente</i>	1	1	2	2	13	13
<i>Vinzons</i>	1	1	124	124	437	437
Camarines Sur	2	2	9	9	33	33
<i>Caramoan</i>	1	1	8	8	30	30
<i>Magarao</i>	1	1	1	1	3	3
Catanduanes	1	1	3	3	20	20
<i>Bagamanoc</i>	1	1	3	3	20	20

REGION / PROVINCE / MUNICIPALITY	NUMBER OF EVACUATION CENTERS (ECs)		NUMBER OF DISPLACED INSIDE ECs			
			Families		Persons	
	CUM	NOW	CUM	NOW	CUM	NOW
Masbate	1	1	3	3	8	8
<i>Esperanza</i>	1	1	3	3	8	8
Sorsogon	1	1	5	5	5	5
<i>Irosin</i>	1	1	5	5	5	5
REGION VIII	12	12	107	107	437	437
Biliran	2	2	26	26	94	94
<i>Naval</i>	2	2	26	26	94	94
Northern Samar	9	9	80	80	339	339
<i>Catarman</i>	2	2	6	6	24	24
<i>Pambujan</i>	1	1	1	1	2	2
<i>San Roque</i>	6	6	73	73	313	313
Western Samar	1	1	1	1	4	4
<i>Jiabong</i>	1	1	1	1	4	4
REGION XII	3	3	60	60	300	300
North Cotabato	3	3	60	60	300	300
<i>Magpet</i>	3	3	60	60	300	300

Note: DSWD FO V and XII, in coordination with the affected LGUs, are continuously gathering data per sex, age, and sectoral breakdown of the displaced population inside EC. Ongoing assessment and validation.

Source: DSWD FOs

Annex C. Sex & Age Distribution of IDPs Inside Evacuation Centers

REGION / PROVINCE / MUNICIPALITY	SEX & AGE DISTRIBUTION of IDPS INSIDE ECS			
	PRESCHOOLERS 3-5 y/o	SCHOOL AGE 6-12 y/o	ADULT 18-59 y/o	Elderly 60 and above
	Female	Female	Female	Female
	NOW	NOW	NOW	NOW
GRAND TOTAL	1	1	1	1
REGION VIII	1	1	1	1
Western Samar	1	1	1	1
<i>Jiabong</i>	1	1	1	1

Note: The table reflects the available sex and age-disaggregated data of the IDPs inside the evacuation centers (ECs). The DSWD FOs in coordination with the affected LGUs are continuously gathering data per sex and age breakdown of the displaced population inside ECs.

*Ongoing assessment and validation.

Source: DSWD FO VIII

Annex D. Number of Displaced Families / Persons Outside Evacuation Center

REGION / PROVINCE / MUNICIPALITY	NUMBER OF DISPLACED OUTSIDE ECs			
	Families		Persons	
	CUM	NOW	CUM	NOW
GRAND TOTAL	4	4	25	25
REGION V	2	2	10	10
Camarines Sur	2	2	10	10
<i>Garchitorena</i>	2	2	10	10
REGION VIII	2	2	15	15
Northern Samar	2	2	15	15
<i>Catarman</i>	2	2	15	15

Note: Ongoing assessment and validation.

Source: DSWD FOs

Annex E. Total Number of Displaced Families / Persons

REGION / PROVINCE / MUNICIPALITY	NUMBER OF DISPLACED			
	TOTAL			
	Families		Persons	
	CUM	NOW	CUM	NOW
GRAND TOTAL	317	317	1,278	1,278
REGION V	148	148	526	526
Camarines Norte	126	126	450	450
<i>San Vicente</i>	2	2	13	13
<i>Vinzons</i>	124	124	437	437
Camarines Sur	11	11	43	43
<i>Caramoan</i>	8	8	30	30
<i>Garchitorena</i>	2	2	10	10
<i>Magarao</i>	1	1	3	3
Catanduanes	3	3	20	20
<i>Bagamanoc</i>	3	3	20	20
Masbate	3	3	8	8
<i>Esperanza</i>	3	3	8	8
Sorsogon	5	5	5	5
<i>Irosin</i>	5	5	5	5
REGION VIII	109	109	452	452
Biliran	26	26	94	94
<i>Naval</i>	26	26	94	94
Northern Samar	82	82	354	354
<i>Catarman</i>	8	8	39	39
<i>Pambujan</i>	1	1	2	2
<i>San Roque</i>	73	73	313	313
Western Samar	1	1	4	4
<i>Jiabong</i>	1	1	4	4
REGION XII	60	60	300	300
North Cotabato	60	60	300	300
<i>Magpet</i>	60	60	300	300

Note: Ongoing assessment and validation.

Source: DSWD Fos

Annex F. Number of Damaged Houses

REGION / PROVINCE / MUNICIPALITY	NO. OF DAMAGED HOUSES		
	Total	Totally	Partially
GRAND TOTAL	1	-	1
REGION VIII	1	-	1
Western Samar	1	-	1
<i>Jiabong</i>	1	-	1

Note: Ongoing assessment and validation.

Source: DSWD FO VIII

Annex G. Cost of Assistance Provided to Affected Families / Persons

REGION / PROVINCE / MUNICIPALITY	COST OF ASSISTANCE				GRAND TOTAL
	DSWD	LGU	NGOs	OTHERS	
GRAND TOTAL	17,406.50	182,199.00	-	-	199,605.50
REGION V	17,406.50	182,199.00	-	-	199,605.50
Albay	17,406.50	182,199.00	-	-	199,605.50
<i>Pio Duran</i>	17,406.50	544.00	-	-	17,950.50
<i>City of Tabaco</i>	-	181,655.00	-	-	181,655.00

Note: Ongoing assessment and validation.

Source: DSWD FO V

Annex H. Photo Documentation

22 OCT 2024 DSWD Field Office VIII conducts quality checks on family food packs (FFPs) at the Regional Resource Operations Center for distribution to families and individuals affected by Tropical Storm "Kristine" in Eastern Visayas.



DSWD DROMIC

22 OCT 2024 DSWD Field Office VIII is preparing the Mobile Command Center (MCC) for immediate deployment to areas affected by Tropical Storm "Kristine."



DSWD Department of Social Welfare and Development **BAGONG PILIPINAS**

MOBILE COMMAND CENTER
EASTERN VISAYAS REGION

DSWD DROMIC

**22
OCT
2024**

DSWD Field Office V, in coordination with the local government unit (LGU), distributes hot meals and packed food to locally stranded individuals (LSIs) affected by Tropical Storm "Kristine" at Pioduran Port, Albay.



**22
OCT
2024**

DSWD Field Office V monitors the situation of internally displaced persons (IDPs) and locally stranded individuals (LSIs) affected by Tropical Storm "Kristine" in Pasacao, Camarines Sur.



**22
OCT
2024**

DSWD Field Office V provides modular tents to displaced families and individuals who are currently residing at the evacuation center in Barangay Poblacion, Jovellar, Albay.



**22
OCT
2024**

DSWD Field Office V conducts profiling and assessment to identify and address the immediate needs of the displaced families and individuals.



**22
OCT
2024**

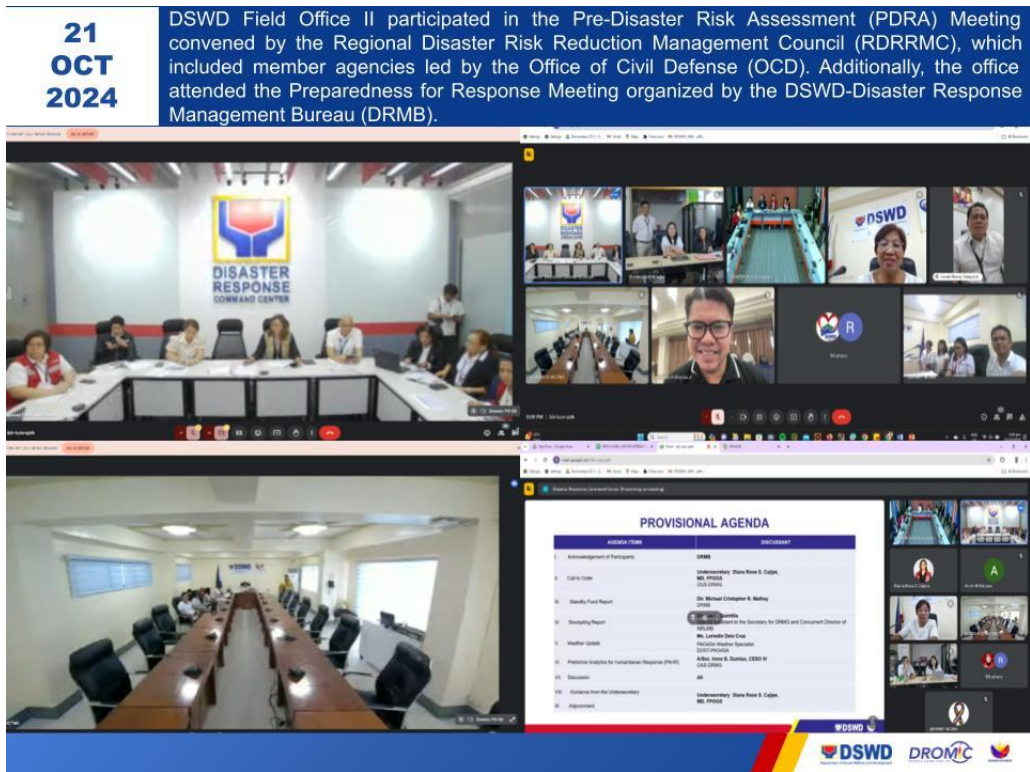
DSWD Field Office V distributes hot meals to locally stranded individuals (LSIs) affected by Tropical Storm "Kristine" at Tabaco Port, Albay and Matnog Port, Sorsogon.



**21
OCT
2024**

DSWD Field Office VIII participate in the Pre-Disaster Risk Assessment (PDRA) Meeting led by the Office of Civil Defense (OCD) CALABARZON and attended the Preparedness for Response Meeting convened by DSWD-Disaster Response Management Bureau (DRMB).





The Disaster Response Operations Management, Information and Communication (DROMIC) Division of DSWD-DRMB is closely coordinating with DSWD FOs for significant disaster response updates and assistance provided.

Prepared by:

**JOANNA YSABELLA S. TINGIN
JANILYN D. PATALAN**

Released by:

AZENETH T. TRASMONTE