

DSWD DROMIC Report #9 on Super Typhoon “Julian” as of 03 October 2024, 6PM

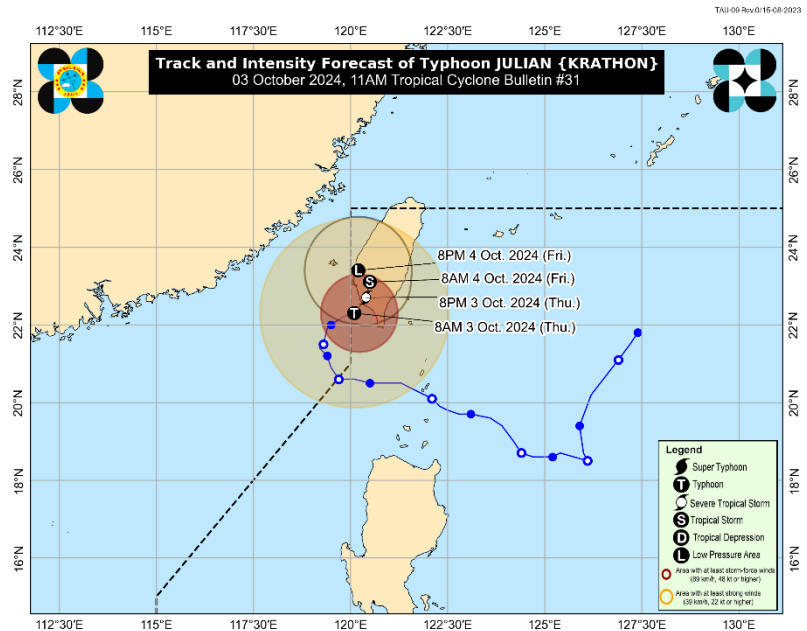
I. Situation Overview

Issued on 03 October 2024 at 5PM, “Julian” has made landfall over Southern Taiwan.

HAZARD AFFECTING COASTAL WATERS

24-Hour Sea Condition Outlook

Under the influence of Typhoon “Julian”, a Gale Warning is hoisted over the northern seaboard of Northern Luzon.



Moderate or rough seas over the following coastal waters:

- Up to 4.0 m over the seaboards of Batanes, Babuyan Islands, and Ilocos Norte
- Up to 3.5 m over the remaining seaboards of Ilocos Region
- Up to 3.0 m over the northern seaboard of Mainland Cagayan, Zambales, and Bataan
- Up to 2.5 m over the western seaboard of Lubang Island, the western seaboard of Calamian Islands, and the seaboard of Kalayaan Islands

Mariners of small seacrafts, including all types of motorbancas, are advised not to venture out to sea under these conditions, especially if inexperienced or operating ill-equipped vessels

TRACK AND INTENSITY OUTLOOK

- Due to a combination of incoming northeasterly wind flow over the East China Sea and Taiwan Strait, lower ocean heat content in its vicinity (which is related to upwelling of cooler waters caused by its slow movement for nearly three days), and the interaction with the rugged terrain of Taiwan, “Julian” is forecast to continue weakening. Despite its re-entry in the PAR region, no direct effect is anticipated over the country. This tropical cyclone is forecast to become a remnant low over Taiwan tomorrow (4 October).

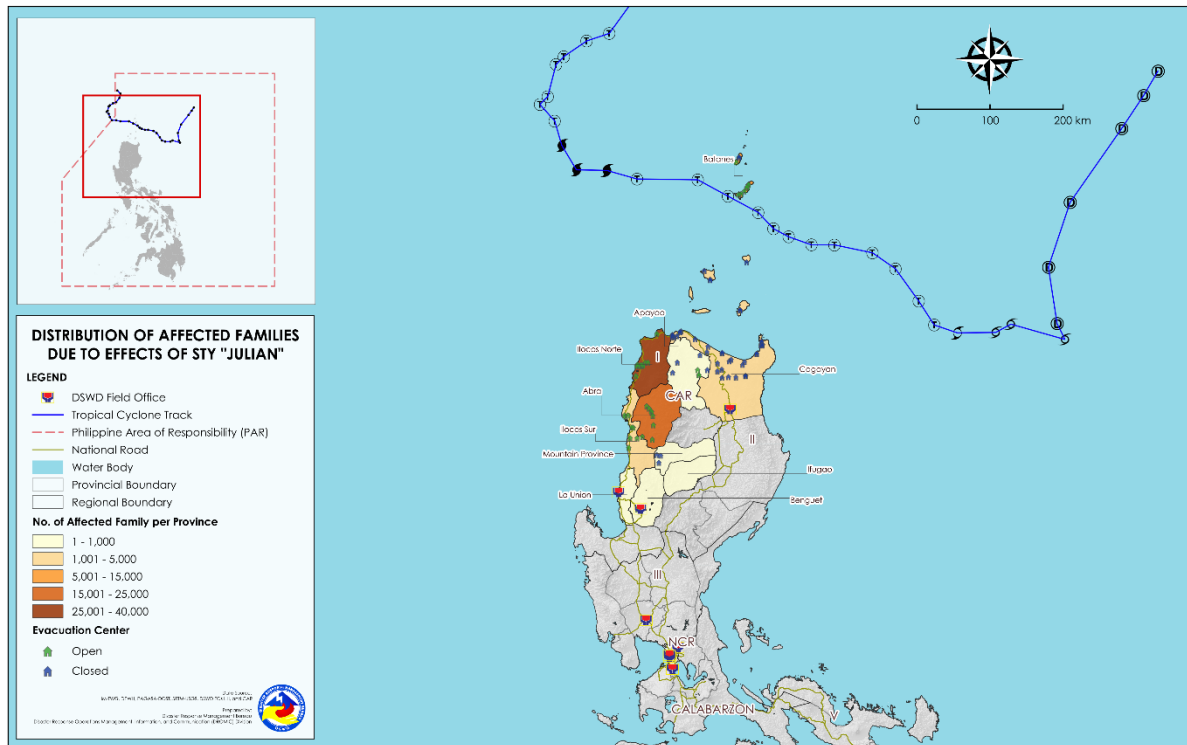
The center of the eye of Typhoon “Julian” was estimated based on all available data at 255 km North Northwest of Itbayat, Batanes (22.7 °N, 120.5 °E) moving East

Northeastward at 10km/h with maximum sustained winds of 120 km/h near the center and gustiness of up to 200 km/h.

Source: DOST-PAGASA Tropical Cyclone Bulletin #32

II. Status of Affected Areas and Population

A total of **63,560 families** or **227,025 persons** are affected in **777 barangays** in **Regions I, II, and CAR** (see Annex A).



III. Status of Displaced Population

a. Inside Evacuation Center

There are **148 families** or **429 persons** currently taking temporary shelter in **19 evacuation centers** in **Regions II and CAR** (see Annex B).

b. Outside Evacuation Center

There are **434 families** or **1,466 persons** temporarily staying with their relatives or friends (see Annex E).

c. Total Displaced Population

There are **582 families** or **1,895 persons** displaced in **Regions II and CAR** (see Annex F).

IV. Damaged Houses

A total of **1,846 houses** were damaged; of which, **202** are **totally damaged** and **1,644** are **partially damaged** in **Region I, II, and CAR** (see Annex G).

V. Cost of Humanitarian Assistance Provided

A total of **₱24,763,743.85** worth of assistance was provided to the affected families; of which, **₱16,795,897.31** from **DSWD**, **₱4,963,973.27** from the **Local Government Units (LGUs)**, **₱2,960,933.27** from **Non-Governmental Organizations (NGOs)**, and **₱42,940.00** from **other Partners** (see Annex H).

VI. Response Actions and Interventions

a. Standby Funds and Prepositioned Relief Stockpile

| OFFICE | STANDBY FUNDS | STOCKPILE | | | TOTAL STANDBY FUNDS & STOCKPILE |
|--------------|-----------------------|-------------------|-------------------------|--------------------------------------|---------------------------------|
| | | FAMILY FOOD PACKS | | OTHER FOOD AND NON-FOOD ITEMS (FNIs) | |
| | | QUANTITY | TOTAL COST | | |
| TOTAL | 171,407,132.56 | 1,918,694 | 1,467,145,718.80 | 1,191,409,839.63 | 2,829,962,690.99 |
| DSWD CO | 123,407,132.56 | - | - | - | 123,407,132.56 |
| NRLMB NROC | - | 194,779 | 118,376,657.16 | 198,379,608.07 | 316,756,265.23 |
| NRLMB VDRC | - | 165,865 | 98,894,072.08 | 29,414,785.15 | 128,308,857.23 |
| DSWD FO I | 3,000,000.00 | 67,429 | 49,710,588.10 | 44,179,911.50 | 96,890,499.60 |
| DSWD FO II | 3,000,000.00 | 112,878 | 125,539,093.56 | 95,796,004.70 | 224,335,098.26 |
| DSWD FO CAR | 3,000,000.00 | 65,199 | 50,577,913.32 | 55,765,342.29 | 109,343,255.61 |
| OTHER FOs | 39,000,000.00 | 1,312,544 | 1,024,047,394.58 | 767,874,187.92 | 1,830,921,582.50 |

Note: The Inventory Summary is as of 03 October 2024, 4PM.

Source: DSWD-DRMB and DSWD-NRLMB

1. Standby Funds

- ₱123.41 million Quick Response Fund (QRF) at the DSWD Central Office.
- ₱9 million available at DSWD FOs I, II, and CAR.
- ₱39 million available in other DSWD FOs which may support the relief needs of the families affected by Super Typhoon “Julian”.

2. Prepositioned FFPs and Other Relief Items

- 360,644 FFPs available in Disaster Response Centers; of which, 194,779 FFPs are at the National Resource Operations Center (NROC), Pasay City and 165,865 FFPs are at the Visayas Disaster Resource Center (VDRC), Mandaue City.
- 245,506 FFPs available at DSWD FOs I, II, and CAR.
- 1,312,544 FFPs in other DSWD FOs which may support the relief needs of the families affected by Super Typhoon “Julian”.
- ₱1.19 billion worth of other FNIs at NROC, VDRC, and all DSWD FOs warehouses.

b. Food and Non-food Items (FNIs)

DSWD FO I

| DATE | ACTIVITIES |
|-----------------|--|
| 03 October 2024 | <ul style="list-style-type: none"> • DSWD FO I facilitated the distribution of additional FNIs to the affected families in the following areas: <ul style="list-style-type: none"> ○ (FFPs and Hygiene Kits) Provincial Government of Ilocos Norte ○ (FFPs and Hygiene Kits) Provincial Government of Ilocos Sur ○ (FFPs) Adams, Ilocos Norte |

| DATE | ACTIVITIES |
|-------------------|---|
| | <ul style="list-style-type: none"> ○ (FFPs) Dingras, Ilocos Norte ○ (FFPs) Batac City, Ilocos Norte ○ (FFPs) Piddig, Ilocos Norte |
| 02 October 2024 | <ul style="list-style-type: none"> ● DSWD FO I augmented FNIs intended for distribution to the affected families in the following municipalities: <ul style="list-style-type: none"> ○ (FFPs) Provincial Government of Ilocos Norte ○ (FFPs) Second District of Ilocos Norte ○ (FFPs) Dingras, Ilocos Norte ○ (FFPs, Bottled Water, and other FNIs) Batac City through the Provincial Government of Ilocos Norte ● DSWD FO I facilitated the distribution of FFPs to the affected families in the following municipalities: <ul style="list-style-type: none"> ○ Batac City, Ilocos Norte ○ Piddig, Ilocos Norte ○ Dingras, Ilocos Norte |
| 01 October 2024 | <ul style="list-style-type: none"> ● DSWD FO I augmented FFPs intended for distribution to the affected families in the following municipalities: <ul style="list-style-type: none"> ○ Batac City, Ilocos Norte ○ Piddig, Ilocos Norte ○ Provincial Government of Ilocos Norte ● DSWD FO I facilitated the distribution of FFPs to the affected families in the following municipalities: <ul style="list-style-type: none"> ○ Batac City, Ilocos Norte ○ Piddig, Ilocos Norte ○ Dingras, Ilocos Norte |
| 30 September 2024 | <ul style="list-style-type: none"> ● DSWD FO I distributed FFPs to families affected by Typhoon “Julian” in the province of Ilocos Norte and Dingras, Ilocos Norte. ● DSWD FO I assessed the request of Province of Ilocos Norte, Dingras, Adams and Batac City, Ilocos Norte for relief augmentation. |

DSWD FO II

| DATE | ACTIVITIES |
|-------------------|--|
| 03 October 2024 | <ul style="list-style-type: none"> ● DSWD FO II continuously facilitated the provision of FFPs to the families and persons affected by the Super Typhoon “Julian”. |
| 02 October 2024 | <ul style="list-style-type: none"> ● DSWD FO II distributed FFPs to families and persons affected by Super Typhoon “Julian” in the municipality of Basco, Batanes. |
| 01 October 2024 | <ul style="list-style-type: none"> ● DSWD FO II through its Social Welfare and Development (SWAD) Team Batanes distributed FFPs to the affected families in the municipality of Basco. |
| 30 September 2024 | <ul style="list-style-type: none"> ● DSWD FO II distributed FNIs to the families affected by Typhoon “Julian” in the municipalities of Santa Ana, Santa Praxedes, Pamplona, Appari and Santa Teresita, Cagayan. |

DSWD FO CAR

| DATE | ACTIVITIES |
|-----------------|--|
| 03 October 2024 | <ul style="list-style-type: none"> ● DSWD FO CAR distributed FFPs to the affected families in Kiangnan, Ifugao. |
| 02 October 2024 | <ul style="list-style-type: none"> ● DSWD FO CAR distributed FFPs to the affected families in Sta. Marcela, Apayao. ● DSWD FO CAR augmented FFPs intended for distribution to the affected families in Bangued, Abra. ● DSWD FO CAR augmented FNIs intended for distribution to the affected families in Danglas and Dolores in Abra. |
| 01 October 2024 | <ul style="list-style-type: none"> ● DSWD FO CAR distributed FNIs to the families affected by Super Typhoon “Julian” in Tuplac, Kiangnan. |

| DATE | ACTIVITIES |
|-------------------|---|
| | <ul style="list-style-type: none"> DSWD FO CAR augmented FFPs intended for distribution to the affected families in Tadian, Mountain Province. |
| 30 September 2024 | <ul style="list-style-type: none"> DSWD FO CAR distributed FNIs to the families affected by Typhoon “Julian” in Lagangilang, Abra and Baguio City. |

c. Internally Displaced Person (IDP) Protection

DSWD FO II

| DATE | ACTIVITIES |
|-------------------|---|
| 02 October 2024 | <ul style="list-style-type: none"> DSWD FO II through its personnel in the province of Batanes, provided psychosocial interventions to the IDPs staying inside the evacuation centers. |
| 30 September 2024 | <ul style="list-style-type: none"> DSWD FO II through its Social Welfare and Development Team (SWADT) Cagayan conducted Psychosocial First Aid (PFA) support to the IDPs in Sta. Ana, Cagayan. |

d. Camp Coordination and Camp Management (CCCM)

DSWD FO I

| DATE | ACTIVITIES |
|-----------------|---|
| 03 October 2024 | <ul style="list-style-type: none"> DSWD FO I maintains close coordination with the affected LGUs in monitoring the status of the displaced families and persons inside the evacuation centers and continuously provides technical assistance on CCCM and IDP protection. |

DSWD FO II

| DATE | ACTIVITIES |
|-----------------|---|
| 02 October 2024 | <ul style="list-style-type: none"> DSWD FO II conducted inspection of the evacuation centers in the municipalities of Santa Praxedes and Claveria in Cagayan. |
| 01 October 2024 | <ul style="list-style-type: none"> DSWD FO II maintained close coordination with the affected LGUs in monitoring the status of the displaced families and persons inside the evacuation centers and continuously provides technical assistance on CCCM and IDP protection. |

DSWD FO CAR

| DATE | ACTIVITIES |
|-----------------|---|
| 03 October 2024 | <ul style="list-style-type: none"> DSWD FO CAR maintains close coordination with the affected LGUs in monitoring the status of the displaced families and persons inside the evacuation centers and continuously provides technical assistance on CCCM and IDP protection. |

e. Other Activities

DSWD DRMG

| DATE | ACTIVITIES |
|-----------------|--|
| 03 October 2024 | <ul style="list-style-type: none"> The Disaster Response Management Group (DRMG) led by DRMG Undersecretary Dianna Rose S. Cajipe, MD FPOGS, conducted a site visit in Batanes to monitor the situation and assess the needs of the families affected by Super Typhoon “Julian”. The Disaster Response Management Bureau (DRMB) closely coordinates and collaborates with DSWD FOs and other relevant Offices/Bureaus/Sections/Units (OBSU) to monitor and oversee |

| DATE | ACTIVITIES |
|-------------------|---|
| | <p>the release of FFPs to the affected LGUs intended for distribution to the families affected by Super Typhoon “Julian”.</p> <ul style="list-style-type: none"> • DRMB closely coordinates with the DSWD Field Offices (FOs) for significant disaster response updates relative to Super Typhoon “Julian”. • DRMB closely coordinates with DOST-PAGASA for significant weather updates and other related information relative to Super Typhoon “Julian”. • DRMB through the DSWD Disaster Response Command Center (DRCC) closely coordinates with the National Disaster Risk Reduction and Management Operations Center (NDRRMOC) and other concerned offices for significant updates and other related information about Super Typhoon “Julian”. • The National Resource and Logistics Management Bureau (NRLMB) ensures the replenishment and availability of FNIs for resource augmentation to DSWD FOs as need arises. |
| 28 September 2024 | <ul style="list-style-type: none"> • DRMB officials and concerned personnel attended the Pre-Disaster Risk Assessment (PDRA) Core Group Meeting to evaluate the level of risk of Typhoon “Julian” by assessing the area's exposure and vulnerability, and ensuring preparedness measures are tailored for effective response operations. |
| 27 September 2024 | <ul style="list-style-type: none"> • DRMG Undersecretary Dianna Rose S. Cajipe attended the Pre-Disaster Risk Assessment (PDRA) Core Group Meeting relative to Typhoon “Julian”. • DRMB coordinated with DSWD FOs for their disaster preparedness measures and activities. |

DSWD FO I

| DATE | ACTIVITIES |
|-------------------|--|
| 02 October 2024 | <ul style="list-style-type: none"> • DSWD FO I closely coordinated with the affected LGUs and other concerned offices for significant updates and further requests for augmentation. • DSWD FO I maintained close monitoring of weather updates and other pertinent information through all available sources. • DSWD FO I continuously provided disaster updates through the Advanced Data Gathering for Assistance Preparedness for Protection (AGAPP) mobile application. • DSWD FO I ensured the availability of FNIs. |
| 30 September 2024 | <ul style="list-style-type: none"> • DSWD FO I attended the Regional Disaster Risk Reduction and Management Council (RDRRMC) Meeting. • DSWD FO I through its Disaster Response Management Division (DRMD) activated the Regional Emergency Operations Center (EOC). |
| 27 September 2024 | <ul style="list-style-type: none"> • DSWD FO I attended the Regional Disaster Risk Reduction and Management Council (RDRRMC) PDRA Meeting. |

DSWD FO II

| DATE | ACTIVITIES |
|-----------------|---|
| 03 October 2024 | <ul style="list-style-type: none"> • DSWD FO II through its Disaster Response Management Division (DRMD), Social Welfare and Development (SWAD) Teams, and City / Municipal Action Teams (C/MATs) maintains close coordination with the Provincial / City / Municipal Social Welfare and Development Offices (P/C/MSWDOs) and Provincial / City / Municipal Disaster Risk Reduction Management Offices (P/C/MDRRMOs) in the provinces of Batanes, Cagayan, Isabela, Quirino and Nueva Vizcaya for significant updates. |

| DATE | ACTIVITIES |
|-----------------|--|
| | <ul style="list-style-type: none"> • DSWD FO II maintains close coordination with the Office of Civil Defense (OCD) II and other Regional Disaster Risk Reduction and Management Council (RDRRMC) member agencies. • DSWD FO II continuously provided disaster updates through the Assistance Preparedness for Protection (AGAPP) mobile application. • DSWD FO II through its personnel in the province of Batanes continuously conducted needs analysis in the affected areas. • DSWD FO II continuously disseminated Information, Education and Communication (IEC) materials relative to the disaster response operations of the department. • DSWD FO II ensured the availability of FNIs. |
| 02 October 2024 | <ul style="list-style-type: none"> • DSWD FO II led by DRMD Officer-in-Charge Mylene Ataban attended a meeting facilitated by OCD II regarding the conduct of Rapid Damage Assessment and Needs Analysis (RDANA) in the province of Batanes. • DSWD FO II attended the Regional Response Cluster Meeting. |

DSWD FO CAR

| DATE | ACTIVITIES |
|-------------------|--|
| 02 October 2024 | <ul style="list-style-type: none"> • DSWD FO CAR through its DRMD, Regional QRTs, and SWAD Teams actively monitored the weather updates and relevant information from all available sources. • DSWD FO CAR closely coordinated with the affected LGUs and other concerned offices for significant updates and further requests for augmentation. • DSWD FO CAR ensured the availability of (FNIs), transportation, and communication equipment. • DSWD FO II continuously provided disaster updates through the Assistance Preparedness for Protection (AGAPP) mobile application. |
| 01 October 2024 | <ul style="list-style-type: none"> • DSWD FO CAR continuously conducted quality checking of FNIs across its regional satellite warehouses. |
| 27 September 2024 | <ul style="list-style-type: none"> • DSWD FO CAR attended the Pre-Disaster Risk Assessment (PDRA) meeting together with other Regional Disaster Risk Reduction and Management Council (RDRRMC) member agencies. • DSWD FO CAR's Regional Emergency Telecommunications Team (RETT) were on standby. • DSWD FO CAR provided technical assistance on disaster reporting and management in Tineg, Abra. |

Annexes

Annex A. Number of Affected Families / Persons

| REGION / PROVINCE / MUNICIPALITY | NUMBER OF AFFECTED | | |
|----------------------------------|--------------------|---------------|----------------|
| | Barangays | Families | Persons |
| GRAND TOTAL | 777 | 63,560 | 227,025 |
| REGION I | 483 | 35,870 | 134,106 |
| Ilocos Norte | 356 | 32,982 | 121,143 |
| Adams | 1 | 920 | 2684 |
| Bacarra | 12 | 547 | 1674 |
| Badoc | 1 | 56 | 241 |
| Bangui | 10 | 362 | 1290 |
| Banna (Espiritu) | 10 | 229 | 838 |
| CITY OF BATAAC | 22 | 1147 | 3351 |
| Burgos | 8 | 128 | 516 |
| Carasi | 3 | 396 | 1706 |
| Currimao | 19 | 944 | 3634 |
| Dingras | 26 | 2309 | 6797 |
| Dumalneg | 4 | 924 | 3203 |
| LAOAG CITY | 62 | 6477 | 25016 |
| Marcos | 9 | 234 | 939 |
| Nueva Era | 2 | 136 | 675 |
| Pagudpud | 12 | 172 | 664 |
| Paoay | 24 | 1608 | 5852 |
| Pasuquin | 13 | 651 | 2281 |
| Piddig | 23 | 6788 | 22770 |
| Pinili | 9 | 42 | 143 |
| San Nicolas | 21 | 3431 | 12875 |
| Sarrat | 12 | 283 | 1079 |
| Solsona | 19 | 844 | 3242 |
| Vintar | 34 | 4354 | 19673 |
| Ilocos Sur | 120 | 2,833 | 12,770 |
| Banayoyo | 8 | 55 | 185 |
| Bantay | 1 | 9 | 38 |
| Burgos | 7 | 53 | 158 |
| Cabugao | 8 | 25 | 92 |
| CITY OF CANDON | 23 | 543 | 2283 |
| Cervantes | 13 | 265 | 3250 |
| Galimuyod | 1 | 2 | 6 |
| Lidlidda | 2 | 3 | 12 |
| Narvacan | 8 | 229 | 671 |
| Quirino (Angkaki) | 5 | 1251 | 4674 |
| San Juan (Lapog) | 1 | 1 | 5 |
| Santa | 5 | 73 | 231 |
| Santa Catalina | 1 | 8 | 37 |
| Santa Cruz | 1 | 2 | 8 |
| Santa Maria | 1 | 1 | 2 |
| Santiago | 15 | 169 | 646 |
| Sigay | 4 | 5 | 15 |
| Sinait | 4 | 21 | 75 |
| Suyo | 2 | 9 | 20 |
| CITY OF VIGAN | 10 | 109 | 362 |
| La Union | 7 | 55 | 193 |
| Balaoan | 2 | 4 | 18 |
| Bangar | 3 | 11 | 36 |
| Luna | 1 | 31 | 111 |

| REGION / PROVINCE / MUNICIPALITY | NUMBER OF AFFECTED | | |
|----------------------------------|--------------------|---------------|---------------|
| | Barangays | Families | Persons |
| <i>CITY OF SAN FERNANDO</i> | 1 | 9 | 28 |
| REGION II | 127 | 10,301 | 32,681 |
| Batanes | 29 | 7,088 | 21,348 |
| <i>Basco</i> | 6 | 3,948 | 11,549 |
| <i>Itbayat</i> | 5 | 1,000 | 2,996 |
| <i>Ivana</i> | 4 | 466 | 1,564 |
| <i>Mahatao</i> | 4 | 650 | 1,777 |
| <i>Sabtang</i> | 6 | 571 | 1,929 |
| <i>Uyugan</i> | 4 | 453 | 1,533 |
| Cagayan | 98 | 3,213 | 11,333 |
| <i>Abulug</i> | 2 | 11 | 27 |
| <i>Allacapan</i> | 4 | 42 | 144 |
| <i>Aparri</i> | 8 | 64 | 202 |
| <i>Baggao</i> | 2 | 12 | 30 |
| <i>Ballesteros</i> | 8 | 191 | 730 |
| <i>Calayan</i> | 12 | 1,825 | 6,311 |
| <i>Camalaniugan</i> | 7 | 151 | 692 |
| <i>Claveria</i> | 7 | 88 | 346 |
| <i>Gattaran</i> | 5 | 63 | 169 |
| <i>Gonzaga</i> | 5 | 92 | 353 |
| <i>Lal-lo</i> | 9 | 220 | 751 |
| <i>Lasam</i> | 3 | 9 | 21 |
| <i>Pamplona</i> | 1 | 2 | 6 |
| <i>Piat</i> | 1 | 6 | 21 |
| <i>Rizal</i> | 1 | 1 | 3 |
| <i>Santa Ana</i> | 7 | 53 | 159 |
| <i>Santa Praxedes</i> | 5 | 29 | 72 |
| <i>Santa Teresita</i> | 11 | 354 | 1,296 |
| CAR | 167 | 17,389 | 60,238 |
| Abra | 108 | 16,217 | 55,807 |
| <i>Bangued</i> | 16 | 1,618 | 8,009 |
| <i>Bucay</i> | 2 | 149 | 401 |
| <i>Daguoman</i> | 2 | 3 | 10 |
| <i>Danglas</i> | 3 | 36 | 107 |
| <i>Dolores</i> | 3 | 53 | 157 |
| <i>La Paz</i> | 1 | 200 | 453 |
| <i>Lacub</i> | 2 | 10 | 46 |
| <i>Lagangilang</i> | 2 | 94 | 292 |
| <i>Lagayan</i> | 1 | 4 | 18 |
| <i>Licuan-Baay (Licuan)</i> | 11 | 1,787 | 5,519 |
| <i>Pidigan</i> | 6 | 764 | 1,982 |
| <i>Sallapadan</i> | 9 | 2,393 | 7,380 |
| <i>San Juan</i> | 19 | 4,036 | 14,190 |
| <i>San Quintin</i> | 3 | 225 | 680 |
| <i>Tineg</i> | 10 | 1,555 | 4,992 |
| <i>Tube</i> | 10 | 1,403 | 5,224 |
| <i>Villaviciosa</i> | 8 | 1,887 | 6,347 |
| Apayao | 21 | 882 | 3,433 |
| <i>Calanasan (Bayag)</i> | 4 | 534 | 2,085 |
| <i>Conner</i> | 2 | 2 | 7 |
| <i>Flora</i> | 1 | 1 | 3 |
| <i>Luna</i> | 2 | 6 | 26 |
| <i>Pudtol</i> | 2 | 54 | 166 |
| <i>Santa Marcela</i> | 10 | 285 | 1,146 |

| REGION / PROVINCE / MUNICIPALITY | NUMBER OF AFFECTED | | |
|----------------------------------|--------------------|------------|------------|
| | Barangays | Families | Persons |
| Benguet | 4 | 177 | 539 |
| <i>Itogon</i> | 2 | 2 | 9 |
| <i>Kapangan</i> | 2 | 175 | 530 |
| Baguio City | 21 | 75 | 323 |
| Ifugao | 1 | 2 | 7 |
| <i>Kiangian</i> | 1 | 2 | 7 |
| Mountain Province | 12 | 36 | 129 |
| <i>Bontoc</i> | 2 | 3 | 17 |
| <i>Bauko</i> | 3 | 3 | 10 |
| <i>Besao</i> | 2 | 21 | 66 |
| <i>Sabangan</i> | 1 | 1 | 3 |
| <i>Sagada</i> | 1 | 2 | 4 |
| <i>Tadian</i> | 3 | 6 | 29 |

Note: Ongoing assessment and validation.

Source: DSWD FOs

Annex B. Number of Displaced Families / Persons Inside Evacuation Center

| REGION / PROVINCE / MUNICIPALITY | NUMBER OF EVACUATION CENTERS (ECs) | | NUMBER OF DISPLACED INSIDE ECs | | | |
|----------------------------------|------------------------------------|-----------|--------------------------------|------------|--------------|------------|
| | | | Families | | Persons | |
| | CUM | NOW | CUM | NOW | CUM | NOW |
| GRAND TOTAL | 136 | 19 | 2,039 | 148 | 7,095 | 429 |
| REGION I | 63 | - | 1,321 | - | 4,929 | - |
| Ilocos Norte | 45 | - | 1,150 | - | 4,377 | - |
| <i>CITY OF BATAC</i> | 2 | - | 52 | - | 155 | - |
| <i>Dumalneg</i> | 1 | - | 1 | - | 4 | - |
| <i>LAOAG CITY</i> | 38 | - | 1091 | - | 4194 | - |
| <i>Pagudpud</i> | 1 | - | 2 | - | 10 | - |
| <i>Paoay</i> | 1 | - | 1 | - | 3 | - |
| <i>Vintar</i> | 2 | - | 3 | - | 11 | - |
| Ilocos Sur | 16 | - | 156 | - | 507 | - |
| <i>Burgos</i> | 1 | - | 4 | - | 6 | - |
| <i>Cabugao</i> | 1 | - | 1 | - | 4 | - |
| <i>CITY OF CANDON</i> | 1 | - | 11 | - | 41 | - |
| <i>Narvacan</i> | 2 | - | 4 | - | 9 | - |
| <i>Santa</i> | 1 | - | 29 | - | 94 | - |
| <i>CITY OF VIGAN</i> | 10 | - | 107 | - | 353 | - |
| La Union | 2 | - | 15 | - | 45 | - |
| <i>Bangar</i> | 1 | - | 6 | - | 17 | - |
| <i>CITY OF SAN FERNANDO</i> | 1 | - | 9 | - | 28 | - |
| REGION II | 51 | 8 | 478 | 23 | 1,490 | 87 |
| Batanes | 8 | 8 | 118 | 23 | 389 | 87 |
| <i>Basco</i> | 2 | 2 | 76 | 9 | 257 | 34 |
| <i>Itbayat</i> | 2 | 2 | 26 | 4 | 70 | 20 |
| <i>Ivana</i> | 1 | 1 | 8 | 6 | 30 | 13 |
| <i>Mahatao</i> | 1 | 1 | 5 | 1 | 19 | 7 |
| <i>Sabtang</i> | 2 | 2 | 3 | 3 | 13 | 13 |
| Cagayan | 43 | - | 360 | - | 1,101 | - |
| <i>Abulug</i> | 2 | - | 11 | - | 27 | - |
| <i>Allacapan</i> | 1 | - | 2 | - | 5 | - |
| <i>Aparri</i> | 2 | - | 18 | - | 49 | - |
| <i>Calayan</i> | 8 | - | 97 | - | 296 | - |
| <i>Camalaniugan</i> | 2 | - | 7 | - | 29 | - |
| <i>Claveria</i> | 3 | - | 53 | - | 198 | - |
| <i>Gattaran</i> | 7 | - | 57 | - | 147 | - |

| REGION / PROVINCE / MUNICIPALITY | NUMBER OF EVACUATION CENTERS (ECs) | | NUMBER OF DISPLACED INSIDE ECs | | | |
|----------------------------------|------------------------------------|-----------|--------------------------------|------------|------------|------------|
| | | | Families | | Persons | |
| | CUM | NOW | CUM | NOW | CUM | NOW |
| <i>Gonzaga</i> | 2 | - | 11 | - | 34 | - |
| <i>Lal-lo</i> | 2 | - | 32 | - | 111 | - |
| <i>Pamplona</i> | 1 | - | 2 | - | 6 | - |
| <i>Santa Ana</i> | 6 | - | 34 | - | 104 | - |
| <i>Santa Praxedes</i> | 5 | - | 29 | - | 72 | - |
| <i>Santa Teresita</i> | 2 | - | 7 | - | 23 | - |
| CAR | 22 | 11 | 240 | 125 | 676 | 342 |
| Abra | 10 | 9 | 147 | 123 | 390 | 335 |
| <i>Bucay</i> | 1 | 1 | 5 | 5 | 12 | 12 |
| <i>Danglas</i> | 1 | 1 | 13 | 13 | 41 | 41 |
| <i>Dolores</i> | 2 | 2 | 39 | 39 | 95 | 95 |
| <i>La Paz</i> | 1 | 1 | 58 | 58 | 151 | 151 |
| <i>Lagangilang</i> | 1 | - | 24 | - | 55 | - |
| <i>Lagayan</i> | 1 | 1 | 4 | 4 | 18 | 18 |
| <i>Sallapadan</i> | 1 | 1 | 2 | 2 | 15 | 15 |
| <i>Tubo</i> | 1 | 1 | 1 | 1 | 2 | 2 |
| <i>Villaviciosa</i> | 1 | 1 | 1 | 1 | 1 | 1 |
| Apayao | 7 | - | 76 | - | 236 | - |
| <i>Calanasan (Bayag)</i> | 2 | - | 17 | - | 55 | - |
| <i>Flora</i> | 1 | - | 1 | - | 3 | - |
| <i>Luna</i> | 1 | - | 4 | - | 12 | - |
| <i>Pudtol</i> | 3 | - | 54 | - | 166 | - |
| Benguet | 1 | 1 | 1 | 1 | 3 | 3 |
| <i>Itogon</i> | 1 | 1 | 1 | 1 | 3 | 3 |
| Baguio City | 1 | 1 | 1 | 1 | 4 | 4 |
| Mountain Province | 3 | - | 15 | - | 43 | - |
| <i>Besao</i> | 2 | - | 12 | - | 32 | - |
| <i>Tadian</i> | 1 | - | 3 | - | 11 | - |

Note: Ongoing assessment and validation.

Source: DSWD FOs

Annex C. Sex & Age Distribution of IDPs Inside Evacuation Center

| REGION / PROVINCE / MUNICIPALITY | SEX & AGE DISTRIBUTION of IDPS INSIDE ECS | | | | | | | | | | | | | |
|----------------------------------|---|--------|-----------------------|--------|----------------------|--------|---------------------|--------|-------------------|--------|-----------------|--------|----------------------|--------|
| | INFANT 0-6mos | | TODDLERS 7 mos -2 y/o | | PRESCHOOLERS 3-5 y/o | | SCHOOL AGE 6-12 y/o | | TEENAGE 13-17 y/o | | ADULT 18-59 y/o | | ELDERLY 60 and above | |
| | Male | Female | Male | Female | Male | Female | Male | Female | Male | Female | Male | Female | Male | Female |
| | NOW | NOW | NOW | NOW | NOW | NOW | NOW | NOW | NOW | NOW | NOW | NOW | NOW | NOW |
| GRAND TOTAL | 8 | 8 | 13 | 15 | 13 | 17 | 27 | 35 | 31 | 29 | 45 | 56 | 18 | 27 |
| CAR | 8 | 8 | 13 | 15 | 13 | 17 | 27 | 35 | 31 | 29 | 45 | 56 | 18 | 27 |
| Abra | 8 | 8 | 13 | 15 | 13 | 17 | 26 | 33 | 31 | 29 | 43 | 54 | 18 | 27 |
| <i>Bucay</i> | 1 | - | - | 1 | - | - | - | 2 | 1 | - | 2 | 2 | - | 3 |
| <i>Danglas</i> | 1 | - | - | 1 | 1 | - | 2 | 2 | 2 | 9 | 11 | 11 | - | 1 |
| <i>Dolores</i> | 2 | 3 | 3 | 1 | 3 | 4 | 9 | 14 | 7 | 9 | 8 | 25 | 3 | 4 |
| <i>La Paz</i> | 4 | 5 | 10 | 12 | 8 | 12 | 10 | 10 | 17 | 10 | 16 | 10 | 12 | 15 |
| <i>Lagayan</i> | - | - | - | - | - | - | 2 | 3 | 3 | 1 | 4 | 3 | 1 | 1 |
| <i>Sallapadan</i> | - | - | - | - | 1 | 1 | 3 | 2 | 1 | - | 1 | 2 | 2 | 2 |
| <i>Tubo</i> | - | - | - | - | - | - | - | - | - | - | 1 | 1 | - | - |
| <i>Villaviciosa</i> | - | - | - | - | - | - | - | - | - | - | - | - | - | 1 |
| Benguet | - | - | - | - | - | - | - | 1 | - | - | 1 | 1 | - | - |
| <i>Itogon</i> | - | - | - | - | - | - | - | 1 | - | - | 1 | 1 | - | - |
| Baguio City | - | - | - | - | - | - | 1 | 1 | - | - | 1 | 1 | - | - |

Note: Annex C reflects the available sex and age-disaggregated data of the IDPs inside the evacuation centers (ECs). The DSWD FOs in coordination with the affected LGUs are continuously gathering the disaggregated data of the displaced population inside ECs. Ongoing assessment and validation.

Source: DSWD FOs

Annex D. Sectoral Distribution of IDPs inside ECs

| REGION / PROVINCE / MUNICIPALITY | LACTATING MOTHERS | PERSONS W/ DISABILITY | INDIGENOUS PEOPLE (IPs) | |
|----------------------------------|-------------------|-----------------------|-------------------------|----------|
| | | Male | Male | Female |
| | NOW | NOW | NOW | NOW |
| GRAND TOTAL | 9 | 1 | 1 | 1 |
| CAR | 9 | 1 | 1 | 1 |
| Abra | 9 | 1 | 1 | 1 |
| <i>Dolores</i> | 9 | 1 | - | - |
| <i>Tabo</i> | - | - | 1 | 1 |

Note: Annex D reflects the available sectoral-disaggregated data of the IDPs inside the evacuation centers (ECs). The DSWD FOs in coordination with the affected LGUs are continuously gathering the sectoral data of the displaced population inside ECs. Ongoing assessment and validation.

Source: DSWD FO CAR

Annex E. Number of Displaced Families / Persons Outside Evacuation Center

| REGION / PROVINCE / MUNICIPALITY | NUMBER OF DISPLACED OUTSIDE ECs | | | |
|----------------------------------|---------------------------------|------------|--------------|--------------|
| | Families | | Persons | |
| | CUM | NOW | CUM | NOW |
| GRAND TOTAL | 1,766 | 434 | 6,040 | 1,466 |
| REGION I | 331 | - | 1,214 | - |
| Ilocos Norte | 245 | - | 948 | - |
| <i>LAOAG CITY</i> | 245 | - | 948 | - |
| Ilocos Sur | 81 | - | 246 | - |
| <i>Bantay</i> | 2 | - | 9 | - |
| <i>Burgos</i> | 6 | - | 13 | - |
| <i>Galimuyod</i> | 2 | - | 6 | - |
| <i>Narvacan</i> | 24 | - | 58 | - |
| <i>Santa Maria</i> | 1 | - | 2 | - |
| <i>Santiago</i> | 34 | - | 128 | - |
| <i>Sigay</i> | 3 | - | 7 | - |
| <i>Suyo</i> | 7 | - | 14 | - |
| <i>CITY OF VIGAN</i> | 2 | - | 9 | - |
| La Union | 5 | - | 20 | - |
| <i>Balaoan</i> | 2 | - | 10 | - |
| <i>Bangar</i> | 3 | - | 10 | - |
| REGION II | 866 | 29 | 2,871 | 75 |
| Batanes | 165 | 29 | 507 | 75 |
| <i>Basco</i> | 10 | 8 | 28 | 14 |
| <i>Itbayat</i> | 88 | - | 257 | - |
| <i>Ivana</i> | 33 | 3 | 112 | 7 |
| <i>Mahatao</i> | 5 | 5 | 13 | 13 |
| <i>Sabtang</i> | 13 | 13 | 41 | 41 |
| <i>Uyugan</i> | 16 | - | 56 | - |
| Cagayan | 701 | - | 2,364 | - |
| <i>Allacapan</i> | 6 | - | 21 | - |
| <i>Aparri</i> | 44 | - | 149 | - |
| <i>Baggao</i> | 12 | - | 30 | - |
| <i>Calayan</i> | 264 | - | 801 | - |
| <i>Claveria</i> | 5 | - | 15 | - |
| <i>Gattaran</i> | 6 | - | 22 | - |
| <i>Gonzaga</i> | 4 | - | 13 | - |
| <i>Lasam</i> | 1 | - | 4 | - |
| <i>Santa Ana</i> | 19 | - | 55 | - |
| <i>Santa Teresita</i> | 340 | - | 1,254 | - |
| CAR | 569 | 405 | 1,955 | 1,391 |

| REGION / PROVINCE / MUNICIPALITY | NUMBER OF DISPLACED OUTSIDE ECs | | | |
|----------------------------------|---------------------------------|------------|------------|--------------|
| | Families | | Persons | |
| | CUM | NOW | CUM | NOW |
| | Abra | 512 | 382 | 1,720 |
| <i>Bangued</i> | 151 | 151 | 709 | 709 |
| <i>Bucay</i> | 33 | 33 | 92 | 92 |
| <i>Daguioman</i> | 3 | 3 | 10 | 10 |
| <i>Danglas</i> | 23 | 23 | 66 | 66 |
| <i>Dolores</i> | 4 | 4 | 12 | 12 |
| <i>La Paz</i> | 142 | 142 | 302 | 302 |
| <i>Lacub</i> | 6 | 6 | 32 | 32 |
| <i>Lagangilang</i> | 68 | - | 227 | - |
| <i>Licuan-Baay (Licuan)</i> | 2 | 2 | 8 | 8 |
| <i>Sallapadan</i> | 1 | 1 | 1 | 1 |
| <i>San Juan</i> | 72 | 10 | 239 | 27 |
| <i>San Quintin</i> | 1 | 1 | 3 | 3 |
| <i>Tineg</i> | 5 | 5 | 15 | 15 |
| <i>Villaviciosa</i> | 1 | 1 | 4 | 4 |
| Apayao | 28 | 2 | 97 | 8 |
| <i>Calanasan (Bayag)</i> | 24 | 2 | 77 | 8 |
| <i>Luna</i> | 2 | - | 14 | - |
| <i>Santa Marcela</i> | 2 | - | 6 | - |
| Benguet | 2 | 2 | 11 | 11 |
| <i>Itogon</i> | 1 | 1 | 6 | 6 |
| <i>Kapangan</i> | 1 | 1 | 5 | 5 |
| Baguio City | 21 | 15 | 102 | 75 |
| Ifugao | 1 | - | 2 | - |
| <i>Kiangan</i> | 1 | - | 2 | - |
| Mountain Province | 5 | 4 | 23 | 16 |
| <i>Bontoc</i> | 1 | 1 | 8 | 8 |
| <i>Sagada</i> | 2 | 2 | 4 | 4 |
| <i>Tadian</i> | 2 | 1 | 11 | 4 |

Note: Ongoing assessment and validation.

Source: DSWD FOs

Annex F. Total Number of Displaced Families / Persons

| REGION / PROVINCE / MUNICIPALITY | TOTAL DISPLACED | | | |
|----------------------------------|-----------------|------------|---------------|--------------|
| | Families | | Persons | |
| | CUM | NOW | CUM | NOW |
| GRAND TOTAL | 3,805 | 582 | 13,135 | 1,895 |
| REGION II | 1,344 | 52 | 4,361 | 162 |
| Batanes | 283 | 52 | 896 | 162 |
| <i>Basco</i> | 86 | 17 | 285 | 48 |
| <i>Itbayat</i> | 114 | 4 | 327 | 20 |
| <i>Ivana</i> | 41 | 9 | 142 | 20 |
| <i>Mahatao</i> | 10 | 6 | 32 | 20 |
| <i>Sabtang</i> | 16 | 16 | 54 | 54 |
| CAR | 809 | 530 | 2,631 | 1,733 |
| Abra | 659 | 505 | 2,110 | 1,616 |
| <i>Bangued</i> | 151 | 151 | 709 | 709 |
| <i>Bucay</i> | 38 | 38 | 104 | 104 |
| <i>Daguioman</i> | 3 | 3 | 10 | 10 |
| <i>Danglas</i> | 36 | 36 | 107 | 107 |
| <i>Dolores</i> | 43 | 43 | 107 | 107 |
| <i>La Paz</i> | 200 | 200 | 453 | 453 |
| <i>Lacub</i> | 6 | 6 | 32 | 32 |

| REGION / PROVINCE / MUNICIPALITY | TOTAL DISPLACED | | | |
|----------------------------------|-----------------|-----------|------------|-----------|
| | Families | | Persons | |
| | CUM | NOW | CUM | NOW |
| Lagayan | 4 | 4 | 18 | 18 |
| Licuan-Baay (Licuan) | 2 | 2 | 8 | 8 |
| Sallapadan | 3 | 3 | 16 | 16 |
| San Juan | 72 | 10 | 239 | 27 |
| San Quintin | 1 | 1 | 3 | 3 |
| Tineg | 5 | 5 | 15 | 15 |
| Tube | 1 | 1 | 2 | 2 |
| Villaviciosa | 2 | 2 | 5 | 5 |
| Apayao | 104 | 2 | 333 | 8 |
| Calanasan (Bayag) | 41 | 2 | 132 | 8 |
| Benguet | 3 | 3 | 14 | 14 |
| Itogon | 2 | 2 | 9 | 9 |
| Kapangan | 1 | 1 | 5 | 5 |
| Baguio City | 22 | 16 | 106 | 79 |
| Mountain Province | 20 | 4 | 66 | 16 |
| Bontoc | 1 | 1 | 8 | 8 |
| Sagada | 2 | 2 | 4 | 4 |
| Tadian | 5 | 1 | 22 | 4 |

Note: Ongoing assessment and validation.

Source: DSWD FOs

Annex G. Number of Damaged Houses

| REGION / PROVINCE / MUNICIPALITY | NO. OF DAMAGED HOUSES | | |
|----------------------------------|-----------------------|------------|--------------|
| | Total | Totally | Partially |
| GRAND TOTAL | 1,846 | 202 | 1,644 |
| REGION I | 176 | 1 | 175 |
| Ilocos Norte | 92 | 1 | 91 |
| Badoc | 56 | - | 56 |
| Bangui | 1 | - | 1 |
| Currimao | 6 | - | 6 |
| LAOAG CITY | 19 | - | 19 |
| Pasuquin | 7 | 1 | 6 |
| Vintar | 3 | - | 3 |
| Ilocos Sur | 81 | - | 81 |
| Cervantes | 5 | - | 5 |
| San Juan (Lapog) | 1 | - | 1 |
| Santa Catalina | 8 | - | 8 |
| Suyo | 2 | - | 2 |
| CITY OF VIGAN | 65 | - | 65 |
| La Union | 3 | - | 3 |
| Balaoan | 3 | - | 3 |
| REGION II | 1,643 | 197 | 1,446 |
| Batanes | 1,584 | 196 | 1,388 |
| Basco | 884 | 103 | 781 |
| Itbayat | 290 | 1 | 289 |
| Ivana | 347 | 82 | 265 |
| Mahatao | 51 | 7 | 44 |
| Uyugan | 12 | 3 | 9 |
| Cagayan | 59 | 1 | 58 |
| Aparri | 1 | 1 | - |
| Ballesteros | 1 | - | 1 |
| Calayan | 57 | - | 57 |
| CAR | 27 | 4 | 23 |
| Abra | 6 | - | 6 |

| REGION / PROVINCE / MUNICIPALITY | NO. OF DAMAGED HOUSES | | |
|----------------------------------|-----------------------|----------|-----------|
| | Total | Totally | Partially |
| <i>Lacub</i> | 2 | - | 2 |
| <i>Lagangilang</i> | 2 | - | 2 |
| <i>Sallapadan</i> | 1 | - | 1 |
| <i>San Juan</i> | 1 | - | 1 |
| Apayao | 5 | - | 5 |
| <i>Calanasan (Bayag)</i> | 2 | - | 2 |
| <i>Conner</i> | 2 | - | 2 |
| <i>Santa Marcela</i> | 1 | - | 1 |
| Benguet | 1 | 1 | - |
| <i>Itogon</i> | 1 | 1 | - |
| Baguio City | 10 | 2 | 8 |
| Ifugao | 2 | - | 2 |
| <i>Kiangnan</i> | 2 | - | 2 |
| Mountain Province | 3 | 1 | 2 |
| <i>Barlig</i> | 1 | - | 1 |
| <i>Bauko</i> | 1 | 1 | - |
| <i>Tadian</i> | 1 | - | 1 |

Note: Ongoing assessment and validation.

Source: DSWD FOs

Annex H. Cost of Assistance Provided to Affected Families / Persons

| REGION / PROVINCE / MUNICIPALITY | COST OF ASSISTANCE | | | | |
|----------------------------------|----------------------|---------------------|---------------------|------------------|----------------------|
| | DSWD | LGUs | NGOs | OTHERS | GRAND TOTAL |
| GRAND TOTAL | 16,795,897.31 | 4,963,973.27 | 2,960,933.27 | 42,940.00 | 24,763,743.85 |
| REGION I | 13,066,658.20 | 3,251,329.45 | 2,955,933.27 | - | 19,273,920.92 |
| Ilocos Norte | 10,643,522.00 | 3,035,940.00 | 1,133,347.52 | - | 14,812,809.52 |
| <i>PLGU</i> | 3,883,700.00 | - | 1,133,347.52 | - | 5,017,047.52 |
| <i>Adams</i> | 638,880.00 | 162,400.00 | - | - | 801,280.00 |
| <i>Bacarra</i> | - | 162,400.00 | - | - | 162,400.00 |
| <i>Badoc</i> | - | 19,600.00 | - | - | 19,600.00 |
| <i>Bangu</i> | 14,200.00 | 297,600.00 | - | - | 311,800.00 |
| <i>Banna (Espiritu)</i> | - | 105,340.00 | - | - | 105,340.00 |
| <i>CITY OF BATAC</i> | 1,124,952.00 | 298,816.00 | - | - | 1,423,768.00 |
| <i>Burgos</i> | - | 162,400.00 | - | - | 162,400.00 |
| <i>Currimao</i> | - | 61,500.00 | - | - | 61,500.00 |
| <i>Dingras</i> | 2,128,070.00 | 28,350.00 | - | - | 2,156,420.00 |
| <i>LAOAG CITY</i> | - | 563,290.00 | - | - | 563,290.00 |
| <i>Pagudpud</i> | 284,000.00 | 34,104.00 | - | - | 318,104.00 |
| <i>Paoay</i> | - | 243,600.00 | - | - | 243,600.00 |
| <i>Pasauquin</i> | 284,000.00 | - | - | - | 284,000.00 |
| <i>Piddig</i> | 2,238,150.00 | 13,000.00 | - | - | 2,251,150.00 |
| <i>Pinili</i> | - | 14,300.00 | - | - | 14,300.00 |
| <i>San Nicolas</i> | - | 368,140.00 | - | - | 368,140.00 |
| <i>Solsona</i> | - | 501,100.00 | - | - | 501,100.00 |
| <i>Vintar</i> | 47,570.00 | - | - | - | 47,570.00 |
| Ilocos Sur | 2,423,136.20 | 175,401.24 | 1,232,007.81 | - | 3,830,545.25 |
| <i>PLGU</i> | 2,423,136.20 | - | 1,232,007.81 | - | 3,655,144.01 |
| <i>Galimuyod</i> | - | 450.00 | - | - | 450.00 |
| <i>Santa Catalina</i> | - | 37,624.00 | - | - | 37,624.00 |
| <i>CITY OF VIGAN</i> | - | 137,327.24 | - | - | 137,327.24 |
| La Union | - | 39,988.21 | 590,577.94 | - | 630,566.15 |
| <i>PLGU</i> | - | - | 590,577.94 | - | 590,577.94 |
| <i>Balaoan</i> | - | 300.00 | - | - | 300.00 |
| <i>Bangar</i> | - | 15,723.75 | - | - | 15,723.75 |

| REGION / PROVINCE / MUNICIPALITY | COST OF ASSISTANCE | | | | GRAND TOTAL |
|----------------------------------|---------------------|---------------------|-----------------|------------------|---------------------|
| | DSWD | LGUs | NGOs | OTHERS | |
| <i>Luna</i> | - | 10,850.00 | - | - | 10,850.00 |
| <i>CITY OF SAN FERNANDO</i> | - | 13,114.46 | - | - | 13,114.46 |
| REGION II | 2,947,253.81 | - | - | - | 2,947,253.81 |
| Batanes | 2,784,564.40 | - | - | - | 2,784,564.40 |
| <i>Basco</i> | 2,784,564.40 | - | - | - | 2,784,564.40 |
| Cagayan | 162,689.41 | - | - | - | 162,689.41 |
| <i>Abulug</i> | 8,895.04 | - | - | - | 8,895.04 |
| <i>Aparri</i> | 26,685.12 | - | - | - | 26,685.12 |
| <i>Gonzaga</i> | 64,902.32 | - | - | - | 64,902.32 |
| <i>Pamplona</i> | 1,410.92 | - | - | - | 1,410.92 |
| <i>Santa Ana</i> | 39,028.67 | - | - | - | 39,028.67 |
| <i>Santa Praxedes</i> | 13,273.50 | - | - | - | 13,273.50 |
| <i>Santa Teresita</i> | 8,493.84 | - | - | - | 8,493.84 |
| CAR | 781,985.30 | 1,712,643.82 | 5,000.00 | 42,940.00 | 2,542,569.12 |
| Abra | 481,807.40 | 1,550,236.82 | 5,000.00 | 41,740.00 | 2,078,784.22 |
| <i>Bucay</i> | - | 7,600.00 | - | 16,920.00 | 24,520.00 |
| <i>Danglas</i> | 128,777.60 | 20,880.00 | - | - | 149,657.60 |
| <i>Dolores</i> | 211,067.80 | 93,000.00 | 5,000.00 | 24,820.00 | 333,887.80 |
| <i>La Paz</i> | - | 50,000.00 | - | - | 50,000.00 |
| <i>Lacub</i> | 4,791.60 | - | - | - | 4,791.60 |
| <i>Lagangilang</i> | 137,170.40 | 16,406.82 | - | - | 153,577.22 |
| <i>Lagayan</i> | - | 1,760.00 | - | - | 1,760.00 |
| <i>Sallapadan</i> | - | 1,201,000.00 | - | - | 1,201,000.00 |
| <i>San Juan</i> | - | 34,440.00 | - | - | 34,440.00 |
| <i>San Quintin</i> | - | 550.00 | - | - | 550.00 |
| <i>Tineg</i> | - | 17,500.00 | - | - | 17,500.00 |
| <i>Tabo</i> | - | 107,100.00 | - | - | 107,100.00 |
| Apayao | 260,847.65 | 68,846.00 | - | 1,200.00 | 330,893.65 |
| <i>Calanasan (Bayag)</i> | 7,928.50 | 66,300.00 | - | - | 74,228.50 |
| <i>Flora</i> | 792.85 | 990.00 | - | - | 1,782.85 |
| <i>Luna</i> | - | 1,556.00 | - | 1,200.00 | 2,756.00 |
| <i>Pudtol</i> | 42,813.90 | - | - | - | 42,813.90 |
| <i>Santa Marcela</i> | 209,312.40 | - | - | - | 209,312.40 |
| Benguet | - | 12,025.00 | - | - | 12,025.00 |
| <i>Itogon</i> | - | 9,575.00 | - | - | 9,575.00 |
| <i>Kapangan</i> | - | 2,450.00 | - | - | 2,450.00 |
| Baguio City | 7,900.00 | 61,500.00 | - | - | 69,400.00 |
| Ifugao | 3,852.05 | 10,000.00 | - | - | 13,852.05 |
| <i>Kiangan</i> | 3,852.05 | 10,000.00 | - | - | 13,852.05 |
| Mountain Province | 27,578.20 | 10,036.00 | - | - | 37,614.20 |
| <i>Bontoc</i> | - | 8,256.00 | - | - | 8,256.00 |
| <i>Besao</i> | 14,200.00 | - | - | - | 14,200.00 |
| <i>Tadian</i> | 13,378.20 | 1,780.00 | - | - | 15,158.20 |

Note: Annex H reflects the actual cost of assistance provided by Other Partners to the affected families / persons in the LGU of Calanasa, Apayao after data validation conducted on 03 October 2024, 4PM. Hence, the significant decrease is based on the ongoing assessment and validation.

Source: DSWD FOs

Annex I. Photo Documentation

03 OCT 2024 **DSWD Field Office II with DSWD Disaster Response Management Group (DRMG) Undersecretary Diana Rose S. Cajipe leads the monitoring and assesses the needs of the families and persons affected by Super Typhoon "Julian" in Batanes.**

Photos courtesy of DSWD Field Office II Facebook page.

DSWD DROMIC

03 OCT 2024 **DSWD Field Office I delivers family food packs (FFPs) to the local government units (LGUs) of Ilocos Norte and Ilocos Sur as relief augmentation to families and persons affected by Super Typhoon "Julian" in the region.**

Photos courtesy of DSWD Field Office I Facebook page.

DSWD DROMIC


**03
OCT
2024**

DSWD Field Office II Regional Director Lucia Suyu-Alan provides updates on the response efforts of the field office to those affected by Super Typhoon "Julian" in the region during a radio interview conducted by Bombo Radyo Tuguegarao.



**03
OCT
2024**

DSWD Field Office II through the Social Welfare and Development Team (SWADT) monitors the situation of families and persons affected by Super Typhoon "Julian" in the region.



**02
OCT
2024**

DSWD Field Office CAR distributes food and non-food items (FNIs) to the families and persons affected by Super Typhoon "Julian" in Dolores, Abra.



**02
OCT
2024**

DSWD Field Office CAR distributes food and non-food items (FNIs) to the families and persons affected by Super Typhoon "Julian" in Danglas, Abra.



**02
OCT
2024**

DSWD Field Office CAR facilitates the hauling of family food packs (FFPs) as relief augmentation to the families and persons affected by Super Typhoon "Julian" in Banged, Abra.



The Disaster Response Operations Management, Information and Communication (DROMIC) Division of DSWD-DRMB is closely coordinating with DSWD FOs for significant disaster response updates and assistance provided.

Prepared by:

**JANILYN D. PATALAN
EZEQUIEL S. MACALANDA**

Released by:

MARIE JOYCE G. RAFANAN