

DSWD DROMIC Report #7 on Typhoon “Nika” and Typhoon "Ofel" as of 14 November 2024, 6AM

I. Situation Overview

Issued on 14 November 2024 at 5:00 AM, Typhoon “Ofel” further intensifies and is nearing Super Typhoon category.

HAZARDS AFFECTING LAND AREAS

Heavy Rainfall Outlook

Refer to Weather Advisory No. 28 issued at 5:00 AM today for the heavy rainfall outlook due to “OFEL”.

Severe Winds

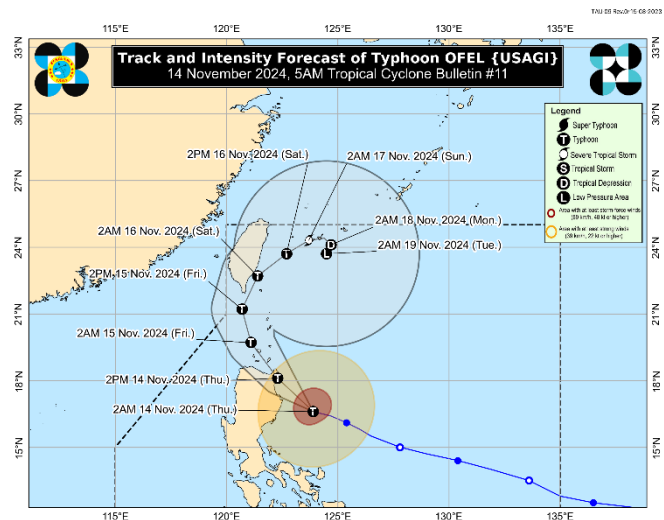
The wind signals warn the public of the general wind threat over an area due to the tropical cyclone. Local winds may be slightly stronger/enhanced in coastal and upland/mountainous areas exposed to winds. Winds are less strong in areas sheltered from the prevailing wind direction

- Significant to severe impacts from typhoon-force winds are possible within any of the areas under Wind Signal No. 4.
- Moderate to significant impacts from gale-force winds are possible within any of the areas under Wind Signal No. 3.
- Minor to moderate impacts from strong winds are possible within any of the areas under Wind Signal No. 2.
- Minimal to minor impacts from strong winds are possible within any of the areas under Wind Signal No. 1

The highest Wind Signal which may be hoisted during the occurrence of “Ofel” is Wind Signal No. 5.

Coastal Inundation

There is a moderate to high risk of life-threatening storm surge with peak heights reaching 1.0 to 3.0 m in the next 48 hours over the low-lying or exposed coastal localities of Batanes, Ilocos Norte, Ilocos Sur, Cagayan including Babuyan Islands, Isabela, and northern Aurora. Refer to Storm Surge Warning No. 7 issued at 2:00 AM today for the details.



HAZARDS AFFECTING COASTAL WATERS

24-Hour Sea Condition Outlook

Up to very rough or high seas over the following coastal waters:

- Up to 10.0 m: The eastern seaboard of mainland Cagayan; the seaboard of Babuyan Islands
- Up to 8.0 m: The seaboards of Isabela; the remaining seaboard of mainland Cagayan
- Up to 7.0 m: The seaboard of Batanes
- Up to 4.5 m: The seaboard of northern Aurora; the northern seaboard of Ilocos Norte
- Sea travel is risky for all types or tonnage of vessels. All mariners must remain in port or, if underway, seek shelter or safe harbor as soon as possible until winds and waves subside.

Up to rough seas over the following coastal waters:

- Up to 3.5 m: The remaining seaboard of Aurora; the seaboard of northern Quezon; the northern and eastern seaboard of Polillo Islands; the western seaboard of Ilocos Norte
- Up to 3.0 m: The northern and eastern seaboards of Catanduanes; the seaboards of Camarines Norte; the northern seaboard of Camarines Sur
- Mariners of small seacrafts, including all types of motorbancas, are advised not to venture out to sea under these conditions, especially if inexperienced or operating ill-equipped vessels.

Up to moderate seas over the following coastal waters:

- Up to 2.5 m: The eastern seaboard of Quezon including the rest of Polillo Islands; the eastern seaboards of Albay and Sorsogon
- Up to 2.0 m: The remaining seaboard of Ilocos Region; the remaining seaboard of Catanduanes and Camarines Sur and Eastern Samar; the northern and eastern seaboards of Northern Samar; the eastern seaboard of Eastern Samar
- Mariners of motorbancas and similarly-sized vessels are advised to take precautionary measures while venturing out to sea and, if possible, avoid navigation under these conditions.

TRACK AND INTENSITY OUTLOOK

- “OFEL” is forecast to move northwestward over the Philippine Sea before making landfall along the eastern coast of Cagayan or northern Isabela this afternoon. It will then emerge over Babuyan Channel tonight while making another landfall or passing close to Babuyan Islands. OFEL will then turn north northwestward to north northeastward over the sea west of Batanes by tomorrow (November 15) before turning northeastward beginning Saturday (16 November) over the sea east of Taiwan towards Ryukyu Islands by the remaining forecast period.
- Regardless of the position of the landfall point, it must be emphasized that hazards on land and coastal waters may still be experienced in areas outside the landfall point and the forecast confidence cone. Furthermore, the track may

still shift within the limit of the forecast confidence cone, especially the portion wherein OFEL will be moving northeastward

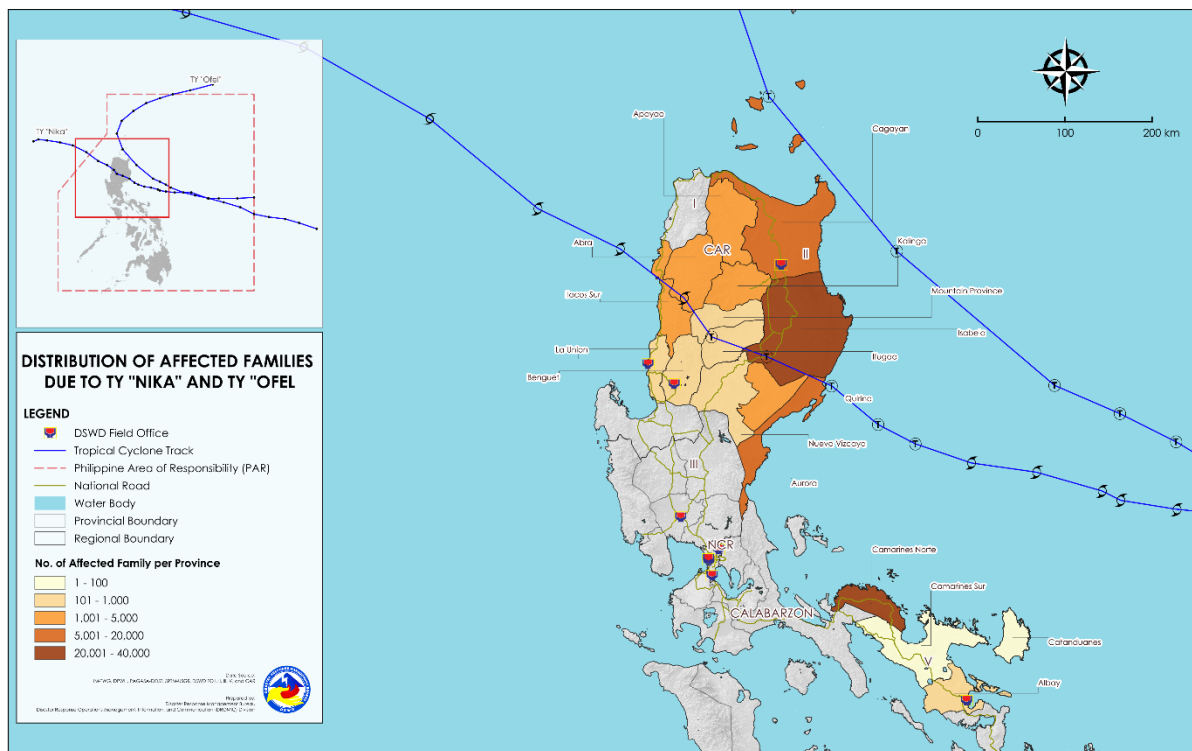
- OFEL will continue to intensify within 12 hours and possibly make landfall during its peak intensity. Given that the tropical cyclone is now traversing in a more favorable environment, its probability of reaching super typhoon category is not ruled out. A weakening trend may ensue once OFEL reaches Taiwan until it weakens into a remnant Low over Ryukyu Islands by Monday or Tuesday

The center of the eye of Typhoon OFEL was estimated based on all available data including those from Baler and Daet Weather Surveillance Radars at 215 km East of Echague, Isabela (16.7 °N, 123.7 °E) while Moving West Northwestward at 30 km/h with maximum sustained winds of 165 km/h near the center and gustiness of up to 205 km/h.

Source: DOST-PAGASA Tropical Cyclone Bulletin #7

II. Status of Affected Areas and Population

A total of **104,229 families** or **405,612 persons** are affected in **1,316 barangays** in **Regions I, II, III, V** and **CAR** (see Annex A).



III. Status of Displaced Population

a. Inside Evacuation Center

There are **8,921 families** or **27,885 persons** currently taking temporary shelter in **412 evacuation centers** in **Regions I, II, III, and CAR** (see Annex B).

b. Outside Evacuation Center

There are **7,028 families** or **23,794 persons** temporarily staying with their relatives or friends (see Annex E).

c. Total Displaced Population

There are **15,949 families** or **51,679 persons** still displaced in **Regions I, II, III,** and **CAR** (see Annex F).

IV. Damaged Houses

A total of **3,212 houses** were damaged; of which, **292** are **totally damaged** and **2,920** are partially damaged in **Regions I, II, III,** and **CAR** (see Annex G).

V. Cost of Humanitarian Assistance Provided

A total of **₱14,002,049.19** worth of assistance was provided to the affected families; of which, **₱12,662,172.03** **7,765,995.89** from **DSWD**, **₱1,310,397.16** from the **Local Government Unit (LGUs)**, and **₱29,480.00** **Non-Government Organizations (NGOs)** (see Annex H).

VI. Response Actions and Interventions

a. Standby Funds and Prepositioned Relief Stockpile

OFFICE	STANDBY FUNDS	STOCKPILE			TOTAL STANDBY FUNDS & STOCKPILE
		FAMILY FOOD PACKS		OTHER FOOD AND NON-FOOD ITEMS (FNIs)	
		QUANTITY	TOTAL COST		
TOTAL	80,262,862.61	1,358,894	1,029,741,654.35	1,084,975,802.57	2,194,980,319.53
DSWD CO	33,662,679.21	-	-	-	33,662,679.21
NRLMB NROC	-	10,691	6,179,531.04	139,766,686.64	145,946,217.68
NRLMB VDRC	-	39,443	32,079,683.78	53,520,215.50	85,599,899.28
DSWD FO I	3,000,000.00	86,772	53,535,738.99	25,508,278.00	82,044,016.99
DSWD FO II	3,000,000.00	86,552	57,194,468.82	95,596,697.90	155,791,166.72
DSWD FO III	3,000,000.00	59,916	39,173,672.97	31,772,729.23	73,946,402.20
DSWD FO V	3,000,000.00	63,679	40,392,437.29	85,702,535.95	129,094,973.24
DSWD FO CAR	3,000,000.00	48,857	36,240,525.63	54,394,779.99	93,635,305.62
OTHER FOS	31,600,183.40	962,984	764,945,595.83	598,713,879.36	1,395,259,658.59

Note: The Inventory Summary is as of 14 November 2024, 4AM.

Source: DSWD-DRMB and DSWD-NRLMB

1. Standby Funds

- ₱33.66 million Quick Response Fund (QRF) at the DSWD Central Office.
- ₱15 million available at DSWD FOs I, II, III, V, and CAR.
- ₱31.60 million available in other DSWD FOs which may support the relief needs of the families affected by Typhoons “Nika” and “Ofel”.

2. Prepositioned FFPs and Other Relief Items

- 50,134 FFPs available in Disaster Response Centers; of which, 10,691 FFPs are at the National Resource Operations Center (NROC), Pasay City and 39,443 FFPs are at the Visayas Disaster Resource Center (VDRC), Mandaue City.
- 345,776 FFPs available at DSWD FOs I, II, III, V, and CAR.

- 962,984 FFPs in other DSWD FOs which may support the relief needs of the families affected by Typhoons “Nika” and “Ofel”.
- ₱1.08 million worth of other FNIs at NROC, VDRC, and DSWD FOs warehouses.

b. Food and Non-food Items (FNIs)

DSWD FO II

DATE	ACTIVITIES
14 November 2024	<ul style="list-style-type: none"> • DSWD FO II hauled FFPs for augmentation support to affected families in the province of Isabela.
13 November 2024	<ul style="list-style-type: none"> • DSWD FO II continuously facilitated the provision of FNIs to the affected families in the provinces of Cagayan, Isabela, Nueva Vizcaya, and Quirino. • DSWD FO II through its Social Welfare and Development (SWAD) Teams and City / Municipal Action Teams (C/MATs) distributed FFPs, Sleeping Kits, Family Kits, and Hygiene Kits in the municipalities of Diffun, Saguday, Aglipay, and Cabarroguis in Quirino, and in the municipalities of Kasibu, Bagabag in Nueva Vizcaya.
12 November 2024	<ul style="list-style-type: none"> • DSWD FO II distributed FFPs to the affected families in Quirino, Isabela, and Cagayan. • DSWD FO II facilitated the provision of FNIs to the affected families in the provinces of Isabela and Quirino.
11 November 2024	<ul style="list-style-type: none"> • DSWD FO II distributed FFPs in the provinces of Isabela and Quirino. • DSWD FO II distributed NFIs in the province of Isabela.

DSWD FO III

DATE	ACTIVITIES
14 November 2024	<ul style="list-style-type: none"> • DSWD FO III facilitated the provision of FFPs to the affected families in the municipalities of Baler, Casiguran, Dilasag, Dinalungan, in the province of Aurora.
13 November 2024	<ul style="list-style-type: none"> • DSWD FO III facilitated the provision of FFPs to the affected families in the municipalities of Casiguran, Dilasag, and Dinalungan in the province of Aurora.

DSWD FO V

DATE	ACTIVITIES
09 November 2024	<ul style="list-style-type: none"> • DSWD FO V coordinated with the LGU of Tabaco City on the distribution of hot meals to the stranded passengers at the Tabaco Port.

DSWD FO CAR

DATE	ACTIVITIES
14 November 2024	<ul style="list-style-type: none"> • DSWD FO CAR facilitated the provision of FNIs to the affected families in the municipalities of Luna in Apayao, and Lagawe in Ifugao.
13 November 2024	<ul style="list-style-type: none"> • DSWD FO CAR facilitated the provision of FNIs to the affected families in the municipalities of Calanasan in Apayao, Itogon in Benguet, Asipulo and Lagawe in Ifugao, Rizal in Kalinga, and Baguio City.

c. Camp Coordination and Camp Management (CCCM)

DSWD FO I

DATE	ACTIVITIES
13 November 2024	<ul style="list-style-type: none"> DSWD FO I maintained close coordination with the affected LGUs in monitoring the status of the displaced families and persons inside the evacuation centers and continuously provided technical assistance on CCCM and IDP protection.

DSWD FO II

DATE	ACTIVITIES
13 November 2024	<ul style="list-style-type: none"> DSWD FO II maintained close coordination with the affected LGUs in monitoring the status of the displaced families and persons inside the evacuation centers and continuously provided technical assistance on CCCM and IDP protection.

DSWD FO III

DATE	ACTIVITIES
13 November 2024	<ul style="list-style-type: none"> DSWD FO III maintained close coordination with the affected LGUs in monitoring the status of the displaced families and persons inside the evacuation centers and continuously provided technical assistance on CCCM and IDP protection.

DSWD FO V

DATE	ACTIVITIES
11 November 2024	<ul style="list-style-type: none"> DSWD FO V maintained close coordination with the affected LGUs in monitoring the status of the displaced families and persons inside the evacuation centers and continuously provided technical assistance on CCCM and IDP protection.
10 November 2024	<ul style="list-style-type: none"> DSWD FO V through its Disaster Response Management Division (DRMD) coordinated with the LGU of Buhi in Camarines Sur and conducted monitoring of the evacuation centers in relation to the effects of Typhoon "Nika".

DSWD FO CAR

DATE	ACTIVITIES
13 November 2024	<ul style="list-style-type: none"> DSWD FO CAR maintained close coordination with the affected LGUs in monitoring the status of the displaced families and persons inside the evacuation centers and continuously provided technical assistance on CCCM and IDP protection.

d. Other Activities

DSWD DRMG

DATE	ACTIVITIES
13 November 2024	<ul style="list-style-type: none"> The Disaster Response Management Bureau (DRMB) closely coordinates and collaborates with the DSWD Fos and other concerned Offices / Bureaus / Sections / Units (OBSUs) to monitor and oversee the release of FFPs to the affected LGUs intended for distribution to the families affected Typhoon "Nika". DRMB actively coordinates with the DSWD FOs to ensure the implementation of effective disaster response activities. DRMB maintains close collaboration with the Department of Science and Technology – Philippine Atmospheric, Geophysical and Astronomical Services Administration (DOST-PAGASA) for

DATE	ACTIVITIES
	<p>timely weather updates and relevant information concerning Typhoons “Nika” and “Ofel”.</p> <ul style="list-style-type: none"> • All members of the DRMB Quick Response Team (QRT) and emergency equipment are on standby and ready for deployment. • DRMB through the DSWD Disaster Response Command Center (DRCC) closely coordinates with the National Disaster Risk Reduction and Management Operations Center (NDRRMOC) and other concerned offices for significant updates and other related information about Typhoon “Nika”. • The National Resource and Logistics Management Bureau (NRLMB) ensures the replenishment and availability of FNIs for resource augmentation to DSWD FOs as needed.
10-12 November 2024	<ul style="list-style-type: none"> • DSWD Disaster Response Management Group (DRMG) Undersecretary Diana Rose Cajipe attended the Inter-agency Coordinating Council (IACC) meeting at the Office of Civil Defense to address the effects and response operations relative to Typhoons “Nika” and “Ofel” and the other tropical cyclones projected to enter the Philippine Area of Responsibility.

DSWD FO I

DATE	ACTIVITIES
13 November 2024	<ul style="list-style-type: none"> • DSWD FO I attended the Pre-Disaster Risk Assessment (PDRA) meeting relative to Typhoon “Ofel” together with the member agencies of Regional Disaster Risk Reduction Management Council 1 (RDRRMC 1). • DSWD FO I maintained close monitoring of the situation on the ground, specifically the areas that are susceptible to flooding and landslides. • DSWD FO I inspected sacks of rice from the National Food Authority (NFA) Ilocos Norte. • DSWD FO I prepositioned FFPs in Adams, Ilocos Norte. • DSWD FO I continuously provided disaster updates through the Advanced Data Gathering for Assistance Preparedness for Protection (AGAPP) mobile application. • DSWD FO I maintained close coordination with the affected LGUs and other concerned offices for significant updates and any augmentation requests. • DSWD FO I ensured the availability of FNIs.
11 November 2024	<ul style="list-style-type: none"> • DSWD FO I conducted an Incident Management Team (IMT) Operations Briefing in Ilocos Norte. • DSWD FO I mobilized its Mobile Command Center (MCC) to Pagudpud, Ilocos Norte. • DSWD FO I with IMT members of Ilocos Sir attended the operations briefing with the LGUs of Salcedo and San Esteban to discuss the various activities to be conducted.

DSWD FO II

DATE	ACTIVITIES
14 November 2024	<ul style="list-style-type: none"> • DSWD FO II provided Assistance to Individuals in Crisis Situations (AICS) to the affected families of Typhoon “Nika”.
13 November 2024	<ul style="list-style-type: none"> • DSWD FO II Regional Director Lucia Suyu-Alan and Information and Communications Technology Management Section (ICTMS) head Bernardo Juan attended to provide an overview of the functionalities of the Mobile Command Center (MCC). • DSWD FO II provided financial assistance through Assistance to Individuals in Crisis Situation (AICS) to the families with totally damaged houses in Taguntungan, Baggao, Cagayan.

DATE	ACTIVITIES
	<ul style="list-style-type: none"> ● DSWD FO II Assistant Regional Director for Operations (ARDO) Franco Lopez visited the evacuation center in Solana, Cagayan to conduct monitoring and needs assessment of the IDPs. ● DSWD FO II maintained close collaboration with the Social Welfare and Development Teams (SWADTS), and City/Municipal Action Teams (C/MATS) for significant disaster information. ● DSWD FO II maintains close collaboration with the Office Civil Defense and the various member-agencies of the Regional Disaster Risk Reduction and Management Council II. ● DSWD FO II through its Disaster Response Management Division (DRMD) office closely coordinated with the Provincial / City / Municipal Social Welfare and Development Offices (P/C/MSWDOs) and Provincial / City / Municipal Disaster Risk Reduction Management Offices (P/C/MDRRMOs) through the Provincial / City / Municipal Operations Offices (P/C/MOOs) in the provinces of Batanes, Cagayan, Isabela, Quirino and Nueva Vizcaya for significant disaster response updates and any requests for augmentation. ● DSWD FO II continuously provided disaster updates through the Advanced Data Gathering for Assistance Preparedness for Protection (AGAPP) mobile application. ● DSWD FO II ensured the availability of FNIs
12 November 2024	<ul style="list-style-type: none"> ● DSWD FO II Regional Director Lucia Suyu-Alan and Disaster Response Management Division Regional Resource Operations Section (RROS) (DRMD) attended an interview and provided updates on the response operations relative to Typhoon "Nika".
11 November 2024	<ul style="list-style-type: none"> ● DSWD FO II Regional Director Lucia Suyu-Alan attended an interview with the Isabela Provincial Information Office (PIO) and provided updates on the response operations relative to Typhoon "Nika". ● DSWD FO II deployed its Mobile Command Center (MCC) in Santiago City, Isabela City to offer internet connectivity and serve as a charging station for concerned stakeholders. The MCC shall also ensure the submission of data / information whenever communication lines are cut due to the effects of Typhoon "Nika". ● DSWD FO II attended the virtual meeting convened by the National Disaster Risk Reduction and Management Council (NDRRMC) regarding the possible effects of Typhoon "Nika".

DSWD FO III

DATE	ACTIVITIES
14 November 2024	<ul style="list-style-type: none"> ● DSWD FO III maintains close coordination with the affected LGUs and other concerned offices for significant updates and any augmentation requests.
13 November 2024	<ul style="list-style-type: none"> ● DSWD FO III continuously participated in the weather updating with the member agencies of the Regional Disaster Risk Reduction and Management Council II (RDRRMC II). ● DSWD FO III continuously monitored the weather situation in the region. ● DSWD FO III ensured the availability of FNIs. ● DSWD FO III continuously conducted prepositioning of FFPs in various strategic areas. ● DSWD FO III continuously provided disaster updates through the Advanced Data Gathering for Assistance Preparedness for Protection (AGAPP) mobile application.
11 November 2024	<ul style="list-style-type: none"> ● DSWD FO III mobilized its Mobile Command Center.

DATE	ACTIVITIES
10 November 2023	<ul style="list-style-type: none"> DSWD FO III activated its Regional and Provincial Quick Response Teams (QRTs).

DSWD FO MIMAROPA

DATE	ACTIVITIES
11 November 2024	<ul style="list-style-type: none"> DSWD FO MIMAROPA ensured the availability of FNIs. DSWD FO MIMAROPA ensured the availability of communication and transportation equipment. DSWD FO MIMAROPA activated its Emergency Operations Center (EOC). All members of the DSWD FO MIMAROPA Quick Response Team (QRT) were on standby and ready for immediate deployment. DSWD FO MIMAROPA attended the Pre-Disaster Risk Assessment (PDRA) Analyst Group meeting facilitated by the Office of Civil Defense MIMAROPA. DSWD FO MIMAROPA alerted the Social Welfare and Development (SWAD) Teams to closely monitor the weather conditions in their respective areas of responsibility (AORs). DSWD FO MIMAROPA issued a memorandum on the on-call status of its Regional / Provincial / City / Municipal Quick Response Teams (R/P/C/M QRTs). The Information and Communication Technology Management Section (ICTMS) of DSWD FO MIMAROPA is placed on standby status to ensure a robust communication system. DSWD FO MIMAROPA closely coordinated with the National Resource Logistics and Management Bureau (NRLMB) on the immediate delivery of requested goods for additional stockpile in the region.

DSWD FO V

DATE	ACTIVITIES
11 November 2024	<ul style="list-style-type: none"> The Disaster Response Management Division (DRMD) of DSWD FO V is placed on high alert. DSWD FO V maintained constant coordination with the LGUs on the monitoring of the families and persons who took pre-emptive evacuation in the region. DSWD FO V attended the virtual weather updating relative to Typhoon "Nika" and the other tropical cyclones projected to enter the Philippine Area of Responsibility. DSWD FO V activated its Regional / Provincial / City / Municipal Social Welfare and Development Quick Response Teams (R/P/C/MSWAD QRTs). DSWD FO V actively monitored disaster-related incidents and activities and maintains close coordination with the SWAD Offices, Local Social Welfare and Development Offices (LSWDOs), and Local Disaster Risk Reduction and Management Offices (LDRRMOs) for significant disaster updates and any requests for augmentation All Regional and Provincial QRT members and SWAD Team Leaders actively participated in the ongoing relief operations and provide all the necessary assistance. DSWD FO V advised its SWAD Team Leaders to submit reports on the status of strandeers in their respective areas of responsibility (AORs). There are 1,725 families and 6,358 persons in 58 evacuation centers that took pre-emptive evacuation in Region V.

DATE	ACTIVITIES
10 November 2024	<ul style="list-style-type: none"> DSWD FO V through its Disaster Response Management Division (DRMD) virtually attended the Pre-Disaster Risk Assessment (PDRA) meeting for Typhoon “Nika”.

DSWD FO CAR

DATE	ACTIVITIES
14 November 2024	<ul style="list-style-type: none"> DSWD FO CAR activated its Regional and Provincial Quick Response Teams (QRTs). DSWD FO CAR conducted Assistance to Individuals in Crisis Situations (AICS) pay-out to the affected families in Sta. Marcela, Apayao.
13 November 2024	<ul style="list-style-type: none"> DSWD FO CAR maintained close coordination with the affected LGUs and other concerned offices for significant updates and any augmentation requests. DSWD FO CAR continuously provided disaster updates through the Advanced Data Gathering for Assistance Preparedness for Protection (AGAPP) mobile application. The Quick Response Team Delta of DSWD FO CAR is activated. DSWD FO CAR ensured the availability of FNIs. DSWD FO CAR continuously facilitated the replenishment of FNIs in its warehouses within the region.
12 November 2024	<ul style="list-style-type: none"> DSWD FO CAR processed the replenishment of FFPs of the satellite warehouses in Apayao. DSWD FO CAR conducted quality checking of the FFPs in the satellite warehouses across the region. DSWD FO CAR activated the call for donations.

Annexes

Annex A. Number of Affected Families / Persons

REGION / PROVINCE / MUNICIPALITY	NUMBER OF AFFECTED		
	Barangays	Families	Persons
GRAND TOTAL	1,316	104,229	405,612
REGION I	82	3,952	14,256
Ilocos Sur	76	3,563	13,032
<i>Burgos</i>	1	60	130
<i>Cabugao</i>	2	8	24
<i>Caoayan</i>	1	1	8
<i>Narvacan</i>	4	20	60
<i>Quirino (Angkaki)</i>	9	584	2,600
<i>San Juan (Lapog)</i>	1	1	5
<i>Santa Catalina</i>	4	115	271
<i>Santa Lucia</i>	3	23	71
<i>Santiago</i>	7	39	118
<i>Sigay</i>	7	102	422
<i>Sugpon</i>	4	20	73
<i>Tagudin</i>	6	145	373
<i>CITY OF VIGAN</i>	8	191	577
La Union	6	389	1,224
<i>Bangar</i>	6	389	1,224
REGION II	840	53,068	213,259
Cagayan	197	12,924	43,962
<i>Amulung</i>	16	1,926	6,001
<i>Baggao</i>	36	2,766	8,674
<i>Enrile</i>	5	38	132
<i>Iguig</i>	3	13	43
<i>Lal-lo</i>	14	947	3,408
<i>Solana</i>	5	2,356	8,406
<i>Tuao</i>	2	106	268
<i>Tuguegarao City</i>	35	3,120	11,015
Isabela	497	37,341	160,413
<i>Alicia</i>	22	574	1,898
<i>Benito Soliven</i>	7	103	294
<i>Burgos</i>	8	122	391
<i>Maconacon</i>	9	342	1,007
<i>Naguilian</i>	5	48	189
<i>Palanan</i>	10	536	1,900
<i>Quezon</i>	5	99	277
<i>Ramon</i>	17	478	1,609
<i>Reina Mercedes</i>	9	66	241
<i>Roxas</i>	21	3,027	13,722
<i>San Agustin</i>	1	3	6
<i>San Isidro</i>	11	604	1,616
<i>Tumauini</i>	15	1,921	8,680
Nueva Vizcaya	69	665	2,236
Quirino	77	2,138	6,648
<i>Aglipay</i>	11	386	1,288
<i>Cabarroguis</i>	12	443	1,242
<i>Diffun</i>	24	616	1,987
<i>Saguday</i>	6	119	319
REGION III	109	12,600	37,405
Aurora	109	12,600	37,405
<i>Baler</i>	9	264	669

REGION / PROVINCE / MUNICIPALITY	NUMBER OF AFFECTED		
	Barangays	Families	Persons
<i>Casiguran</i>	24	2,276	6,987
<i>Dilasag</i>	11	4,471	15,647
<i>Dinalungan</i>	9	1,365	3,592
<i>Dipaculao</i>	20	1,853	2,706
REGION V	38	27,404	119,189
Albay	-	196	196
<i>City of Tabaco</i>	-	196	196
CAR	247	7,205	21,503
Abra	38	2,594	8,362
<i>Bucay</i>	2	36	127
<i>Dolores</i>	1	66	165
<i>Lacub</i>	5	98	198
<i>Luba</i>	2	8	22
<i>Tabo</i>	3	23	53
<i>Villaviciosa</i>	2	30	69
Apayao	54	1,699	5,442
<i>Calanasan (Bayag)</i>	6	150	433
<i>Conner</i>	13	489	1,530
<i>Flora</i>	4	131	449
<i>Kabugao</i>	17	615	2,211
Benguet	17	913	1,457
<i>Itogon</i>	3	28	107
<i>Kibungan</i>	6	853	1,257
Baguio City	2	3	13
Ifugao	46	485	1,658
<i>Asipulo</i>	5	104	368
<i>Banaue</i>	2	16	61
<i>Lagawe</i>	3	22	65
Kalinga	50	1,040	3,236
<i>Balbalan</i>	6	122	426
<i>Rizal (Liwan)</i>	7	347	1,119
<i>City of Tabuk</i>	15	270	753
Mountain Province	40	471	1,335
<i>Bontoc</i>	5	35	57
<i>Natonin</i>	8	93	317
<i>Paracelis</i>	6	228	612

Notes:

- The affected population in the following municipalities in Region V are strandedees:
 - City of Tabaco, Albay*
 - Jose Panganiban, Camarines Norte*
 - Pasacao, Camarines Sur*
 - San Andres (Calolbon) and Virac, Catanduanes*
- Ongoing assessment and validation.

Source: DSWD FOS

Annex B. Number of Displaced Families / Persons Inside Evacuation Center

REGION / PROVINCE / MUNICIPALITY	NUMBER OF EVACUATION CENTERS (ECs)		NUMBER OF DISPLACED INSIDE ECs			
			Families		Persons	
	CUM	NOW	CUM	NOW	CUM	NOW
GRAND TOTAL	964	412	19,051	8,921	57,189	27,885
REGION I	55	10	1,159	370	3,447	1,167
Ilocos Sur	44	-	786	-	2,270	-
<i>Burgos</i>	1	-	19	-	40	-
<i>Cabugao</i>	2	-	8	-	24	-
<i>Caoayan</i>	1	-	1	-	8	-

REGION / PROVINCE / MUNICIPALITY	NUMBER OF EVACUATION CENTERS (ECs)		NUMBER OF DISPLACED			
			INSIDE ECs			
	CUM	NOW	Families		Persons	
	CUM	NOW	CUM	NOW	CUM	NOW
<i>Narvacan</i>	4	-	20	-	60	-
<i>Quirino (Angkaki)</i>	1	-	7	-	16	-
<i>San Juan (Lapog)</i>	1	-	1	-	5	-
<i>Santa Catalina</i>	5	-	93	-	213	-
<i>Santa Lucia</i>	1	-	10	-	35	-
<i>Santiago</i>	5	-	31	-	103	-
<i>Sigay</i>	2	-	5	-	19	-
<i>Tagudin</i>	5	-	145	-	373	-
<i>CITY OF VIGAN</i>	9	-	188	-	569	-
La Union	11	10	373	370	1,177	1,167
<i>Bangar</i>	11	10	373	370	1,177	1,167
REGION II	645	394	13,607	8,274	41,737	25,981
Cagayan	132	79	2,928	1,650	9,202	5,587
<i>Baggao</i>	26	1	970	14	2,672	38
<i>Enrile</i>	4	4	38	38	132	132
<i>Iguig</i>	1	1	1	1	2	2
<i>Lal-lo</i>	4	4	77	77	201	201
<i>Solana</i>	5	5	48	46	121	116
<i>Tuao</i>	2	-	94	-	224	-
<i>Tuguegarao City</i>	35	35	1,024	1,024	3,708	3,708
Isabela	379	309	8,774	6,602	26,674	20,317
<i>Alicia</i>	21	21	298	298	976	976
<i>Benito Soliven</i>	5	5	62	62	170	170
<i>Burgos</i>	7	7	100	100	314	314
<i>Maconacon</i>	14	14	301	301	886	886
<i>Naguilian</i>	3	-	26	-	112	-
<i>Palanan</i>	7	-	154	-	516	-
<i>Quezon</i>	1	1	60	60	167	167
<i>Ramon</i>	15	15	216	216	714	714
<i>Reina Mercedes</i>	9	9	66	66	241	241
<i>Roxas</i>	19	19	276	276	835	835
<i>San Isidro</i>	15	15	513	512	1,390	1,388
<i>Tumauini</i>	5	-	216	-	374	-
Nueva Vizcaya	58	4	444	18	1,448	60
Quirino	76	2	1,461	4	4,413	17
<i>Aglipay</i>	7	-	69	-	208	-
<i>Cabarroguis</i>	11	-	435	-	1,211	-
<i>Diffun</i>	21	2	334	4	1,051	17
<i>Saguday</i>	10	-	108	-	287	-
REGION III	151	1	2,635	14	7,439	50
Aurora	151	1	2,635	14	7,439	50
<i>Baler</i>	7	-	119	-	284	-
<i>Casiguran</i>	50	-	730	-	2,075	-
<i>Dilasag</i>	11	1	303	14	889	50
<i>Dinalungan</i>	9	-	601	-	1,512	-
<i>Dipaculao</i>	40	-	353	-	1,130	-
CAR	113	7	1,650	263	4,566	687
Abra	10	-	100	-	251	-
<i>Bucay</i>	1	-	18	-	65	-
<i>Dolores</i>	1	-	52	-	117	-
<i>Luba</i>	1	-	1	-	4	-
<i>Tabo</i>	4	-	14	-	33	-

REGION / PROVINCE / MUNICIPALITY	NUMBER OF EVACUATION CENTERS (ECs)		NUMBER OF DISPLACED INSIDE ECs			
			Families		Persons	
	CUM	NOW	CUM	NOW	CUM	NOW
<i>Villaviciosa</i>	1	-	13	-	27	-
Apayao	41	5	740	244	2,073	614
<i>Calanasan (Bayag)</i>	8	-	115	-	343	-
<i>Conner</i>	15	-	285	-	837	-
<i>Flora</i>	3	-	29	-	79	-
<i>Kabugao</i>	1	-	9	-	25	-
Benguet	3	1	30	16	85	61
<i>Itogon</i>	2	1	20	16	71	61
<i>Kibungan</i>	1	-	10	-	14	-
Ifugao	11	1	81	3	245	12
<i>Asipulo</i>	4	-	33	-	101	-
<i>Banaue</i>	1	1	3	3	12	12
Kalinga	35	-	467	-	1,356	-
<i>Balbalan</i>	4	-	23	-	87	-
<i>Rizal (Liwan)</i>	5	-	81	-	292	-
<i>City of Tabuk</i>	17	-	254	-	687	-
Mountain Province	13	-	232	-	556	-
<i>Bontoc</i>	2	-	16	-	18	-
<i>Natonin</i>	2	-	17	-	61	-
<i>Paracelis</i>	3	-	161	-	381	-

Note: Ongoing assessment and validation.

Source: DSWD FOs

Annex C. Sex and Age Distribution of IDPs Inside Evacuation Centers

REGION / PROVINCE / MUNICIPALITY	SEX & AGE DISTRIBUTION of IDPS INSIDE ECS													
	INFANT 0-6mos		TODDLERS 7 months- 2 y/o		PRESCHOOLERS 3-5 y/o		SCHOOL AGE 6-12 y/o		TEENAGE 13-17 y/o		ADULT 18-59 y/o		Elderly 60 and above	
	Male	Female	Male	Female	Male	Female	Male	Female	Male	Female	Male	Female	Male	Female
	NOW	NOW	NOW	NOW	NOW	NOW	NOW	NOW	NOW	NOW	NOW	NOW	NOW	NOW
GRAND TOTAL	24	30	78	71	69	84	287	276	250	256	773	865	124	156
REGION II	24	29	74	69	63	82	251	247	180	191	515	614	117	149
Isabela	24	29	74	69	63	82	251	247	180	191	515	614	117	149
<i>Burgos</i>	6	3	6	3	3	7	21	17	22	14	36	44	4	10
<i>Cabatuan</i>	1	1	3	2	3	5	7	8	5	6	24	25	4	5
<i>Gamu</i>	1	1	-	-	2	3	1	6	2	7	6	15	-	2
<i>Ilagan</i>	2	3	4	5	8	10	21	20	19	19	45	55	15	20
<i>Maconacon</i>	5	13	28	24	16	22	89	91	53	63	153	188	50	51
<i>Quezon</i>	1	-	3	6	1	8	17	14	10	8	10	39	6	6
<i>Quirino</i>	-	-	-	-	-	-	-	-	-	-	-	-	2	1
<i>Ramon</i>	-	2	-	3	-	-	6	5	4	1	12	11	1	3
<i>Roxas</i>	-	2	6	7	2	-	2	10	-	6	28	18	6	4
<i>San Isidro</i>	-	-	4	8	8	4	20	4	20	18	68	46	4	12
<i>San Mariano</i>	-	1	6	4	2	1	17	15	18	8	35	40	12	5
<i>City of Santiago</i>	8	3	14	7	18	22	50	57	27	41	98	133	13	30
REGION III	-	-	4	-	1	-	10	3	5	4	11	7	1	4
Aurora	-	-	4	-	1	-	10	3	5	4	11	7	1	4
<i>Dilasag</i>	-	-	4	-	1	-	10	3	5	4	11	7	1	4
CAR	-	1	-	2	5	2	26	26	65	61	247	244	6	3
Apayao	-	-	-	-	3	2	22	22	61	56	216	232	-	-
<i>Santa Marcela</i>	-	-	-	-	3	2	22	22	61	56	216	232	-	-
Benguet	-	1	-	2	2	-	3	3	3	2	28	9	6	3
<i>Itogon</i>	-	1	-	2	2	-	3	3	3	2	28	9	6	3
Ifugao	-	-	-	-	-	-	1	1	1	3	3	3	-	-
<i>Banaue</i>	-	-	-	-	-	-	1	1	1	3	3	3	-	-

Note: Annex C reflects the available sex and age-disaggregated data of the IDPs inside the evacuation centers (ECs). The DSWD FOs in coordination with the affected LGUs are continuously gathering the disaggregated data of the displaced population inside ECs. Ongoing assessment and validation.

Source: DSWD Fos

Annex D. Sectoral Distribution of IDPs inside ECs

REGION / PROVINCE / MUNICIPALITY	PREGNANT NOW	LACTATING MOTHERS NOW	SOLO PARENTS	PERSONS W/ DISABILITY		INDIGENOUS PEOPLE (IPs)	
			Male NOW	Male NOW	Female NOW	Male NOW	Female NOW
GRAND TOTAL	12	55	14	32	16	66	29
REGION II	12	55	14	32	16	43	3
Isabela	12	53	14	32	16	37	-
<i>Burgos</i>	1	10	-	1	1	-	-
<i>Cabatuan</i>	-	3	-	2	-	-	-
<i>Gamu</i>	-	-	-	1	-	-	-
<i>Ilagan</i>	3	21	-	10	3	-	-
<i>Maconacon</i>	2	4	-	7	3	-	-
<i>Palanan</i>	-	-	3	1	-	-	-
<i>Quezon</i>	-	6	-	-	2	1	-
<i>Roxas</i>	2	2	1	6	4	-	-
<i>San Isidro</i>	2	-	-	4	-	-	-
<i>San Mariano</i>	-	-	-	-	1	-	-
<i>City of Santiago</i>	2	7	10	-	2	36	-
Quirino	-	2	-	-	-	6	3
<i>Aglipay</i>	-	2	-	-	-	6	3
CAR	-	-	-	-	-	23	26
Ifugao	-	-	-	-	-	23	26
<i>Asipulo</i>	-	-	-	-	-	4	3
<i>Banaue</i>	-	-	-	-	-	5	7
<i>Kiangan</i>	-	-	-	-	-	14	16

Note: The DSWD FOs in coordination with the affected LGUs are continuously gathering data on the sectoral breakdown of the displaced population inside the evacuation centers. Ongoing assessment and validation.

Source: DSWD FOs

Annex E. Number of Displaced Families / Persons Outside Evacuation Center

REGION / PROVINCE / MUNICIPALITY	NUMBER OF DISPLACED			
	OUTSIDE ECs			
	Families		Persons	
	CUM	NOW	CUM	NOW
GRAND TOTAL	23,077	7,028	78,087	23,794
REGION I	140	16	371	47
Ilocos Sur	124	-	324	-
<i>Burgos</i>	41	-	90	-
<i>Quirino (Angkaki)</i>	2	-	6	-
<i>Santa Catalina</i>	22	-	58	-
<i>Santa Lucia</i>	13	-	36	-
<i>Santiago</i>	8	-	15	-
<i>Sigay</i>	6	-	14	-
<i>Sugpon</i>	18	-	57	-
<i>CITY OF VIGAN</i>	3	-	8	-
La Union	16	16	47	47
<i>Bangar</i>	16	16	47	47
REGION II	18,530	6,293	63,668	21,784
Cagayan	3,018	812	10,080	2,711
<i>Amulung</i>	37	-	125	-
<i>Baggao</i>	1,787	-	5,956	-
<i>Iguig</i>	12	12	41	41
<i>Lal-lo</i>	25	25	72	72
<i>Tuao</i>	35	-	116	-
<i>Tuguegarao City</i>	739	739	2,488	2,488
Isabela	14,698	5,384	50,776	18,727
<i>Alicia</i>	256	256	819	819
<i>Benito Soliven</i>	41	41	124	124
<i>Burgos</i>	22	22	77	77
<i>Maconacon</i>	2	2	3	3
<i>Naguilian</i>	22	22	77	77
<i>Palanan</i>	370	-	1,314	-
<i>Quezon</i>	39	39	110	110
<i>Ramon</i>	172	172	610	610
<i>Roxas</i>	951	951	3,886	3,886
<i>San Agustin</i>	3	3	6	6
<i>San Isidro</i>	91	91	226	226
<i>Tumauini</i>	34	-	138	-
Nueva Vizcaya	212	97	750	346
Quirino	602	-	2,062	-
<i>Aglipay</i>	317	-	1,077	-
<i>Cabarroguis</i>	8	-	31	-
<i>Diffun</i>	226	-	797	-
<i>Saguday</i>	10	-	27	-
REGION III	3,062	616	9,666	1,641
Aurora	3,062	616	9,666	1,641
<i>Baler</i>	145	-	385	-
<i>Casiguran</i>	1,546	563	4,910	1,532
<i>Dilasag</i>	1,034	53	3,309	109
<i>Dinalungan</i>	246	-	806	-
<i>Dipaculao</i>	36	-	112	-
CAR	1,345	103	4,382	322
Abra	103	49	315	146
<i>Bucay</i>	18	18	62	62
<i>Dolores</i>	14	-	48	-

REGION / PROVINCE / MUNICIPALITY	NUMBER OF DISPLACED OUTSIDE ECs			
	Families		Persons	
	CUM	NOW	CUM	NOW
	<i>Luba</i>	2	-	5
<i>Tubo</i>	8	-	17	-
<i>Villaviciosa</i>	16	-	39	-
Apayao	349	11	1,101	35
<i>Calanasan (Bayag)</i>	17	2	54	10
<i>Conner</i>	178	-	512	-
<i>Flora</i>	102	-	370	-
<i>Kabugao</i>	40	9	135	25
Benguet	26	14	76	22
<i>Itogon</i>	8	2	36	6
Baguio City	3	3	13	13
Ifugao	179	20	631	76
<i>Asipulo</i>	43	-	153	-
<i>Banaue</i>	9	9	37	37
<i>Lagawe</i>	1	-	5	-
Kalinga	555	3	1,814	19
<i>Balbalan</i>	99	2	339	14
<i>Rizal (Liwan)</i>	266	-	827	-
<i>City of Tabuk</i>	16	-	66	-
Mountain Province	130	3	432	11
<i>Bontoc</i>	18	-	34	-
<i>Natonin</i>	46	2	155	8
<i>Paracelis</i>	39	-	149	-

Note: Ongoing assessment and validation.

Source: DSWD FOs

Annex F. Total Number of Displaced Families / Persons

REGION / PROVINCE / MUNICIPALITY	NUMBER OF DISPLACED TOTAL			
	Families		Persons	
	CUM	NOW	CUM	NOW
	GRAND TOTAL	42,128	15,949	135,276
REGION I	1,299	386	3,818	1,214
Ilocos Sur	910	-	2,594	-
<i>Burgos</i>	60	-	130	-
<i>Cabugao</i>	8	-	24	-
<i>Caoayan</i>	1	-	8	-
<i>Narvacan</i>	20	-	60	-
<i>Quirino (Angkaki)</i>	9	-	22	-
<i>San Juan (Lapog)</i>	1	-	5	-
<i>Santa Catalina</i>	115	-	271	-
<i>Santa Lucia</i>	23	-	71	-
<i>Santiago</i>	39	-	118	-
<i>Sigay</i>	11	-	33	-
<i>Sugpon</i>	18	-	57	-
<i>Tagudin</i>	145	-	373	-
CITY OF VIGAN	191	-	577	-
La Union	389	386	1,224	1,214
<i>Bangar</i>	389	386	1,224	1,214
REGION II	32,137	14,567	105,405	47,765
Cagayan	5,946	2,462	19,282	8,298
<i>Amulung</i>	37	-	125	-
<i>Baggao</i>	2,757	14	8,628	38

REGION / PROVINCE / MUNICIPALITY	NUMBER OF DISPLACED			
	TOTAL			
	Families		Persons	
	CUM	NOW	CUM	NOW
<i>Enrile</i>	38	38	132	132
<i>Iguig</i>	13	13	43	43
<i>Lal-lo</i>	102	102	273	273
<i>Solana</i>	48	46	121	116
<i>Tuao</i>	129	-	340	-
<i>Tuguegarao City</i>	1,763	1,763	6,196	6,196
Isabela	23,472	11,986	77,450	39,044
<i>Alicia</i>	554	554	1,795	1,795
<i>Benito Soliven</i>	103	103	294	294
<i>Burgos</i>	122	122	391	391
<i>Maconacon</i>	303	303	889	889
<i>Naguilian</i>	48	22	189	77
<i>Palanan</i>	524	-	1,830	-
<i>Quezon</i>	99	99	277	277
<i>Ramon</i>	388	388	1,324	1,324
<i>Reina Mercedes</i>	66	66	241	241
<i>Roxas</i>	1,227	1,227	4,721	4,721
<i>San Agustin</i>	3	3	6	6
<i>San Isidro</i>	604	603	1,616	1,614
<i>Tumauini</i>	250	-	512	-
Nueva Vizcaya	656	115	2,198	406
Quirino	2,063	4	6,475	17
<i>Aglipay</i>	386	-	1,285	-
<i>Cabarroguis</i>	443	-	1,242	-
<i>Diffun</i>	560	4	1,848	17
<i>Saguday</i>	118	-	314	-
REGION III	5,697	630	17,105	1,691
Aurora	5,697	630	17,105	1,691
<i>Baler</i>	264	-	669	-
<i>Casiguran</i>	2,276	563	6,985	1,532
<i>Dilasag</i>	1,337	67	4,198	159
<i>Dinalungan</i>	847	-	2,318	-
<i>Dipaculao</i>	389	-	1,242	-
CAR	2,995	366	8,948	1,009
Abra	203	49	566	146
<i>Bucay</i>	36	18	127	62
<i>Dolores</i>	66	-	165	-
<i>Luba</i>	3	-	9	-
<i>Tubo</i>	22	-	50	-
<i>Villaviciosa</i>	29	-	66	-
Apayao	1,089	255	3,174	649
<i>Calanasan (Bayag)</i>	132	2	397	10
<i>Conner</i>	463	-	1,349	-
<i>Flora</i>	131	-	449	-
<i>Kabugao</i>	49	9	160	25
Benguet	56	30	161	83
<i>Itogon</i>	28	18	107	67
<i>Kibungan</i>	10	-	14	-
Baguio City	3	3	13	13
Ifugao	260	23	876	88
<i>Asipulo</i>	76	-	254	-
<i>Banaue</i>	12	12	49	49

REGION / PROVINCE / MUNICIPALITY	NUMBER OF DISPLACED			
	TOTAL			
	Families		Persons	
	CUM	NOW	CUM	NOW
<i>Lagawe</i>	1	-	5	-
Kalinga	1,022	3	3,170	19
<i>Balbalan</i>	122	2	426	14
<i>Rizal (Liwán)</i>	347	-	1,119	-
<i>City of Tabuk</i>	270	-	753	-
Mountain Province	362	3	988	11
<i>Bontoc</i>	34	-	52	-
<i>Natonin</i>	63	2	216	8
<i>Paracelis</i>	200	-	530	-

Note: Ongoing assessment and validation.

Source: DSWD FOs

Annex G. Number of Damaged Houses

REGION / PROVINCE / MUNICIPALITY	NO. OF DAMAGED HOUSES		
	Total	Totally	Partially
GRAND TOTAL	3,212	292	2,920
REGION I	1	-	1
<i>Ilocos Sur</i>	1	-	1
REGION II	2,739	274	2,465
Cagayan	18	7	11
<i>Amulung</i>	6	-	6
<i>Baggao</i>	9	4	5
<i>Tuao</i>	3	3	-
Isabela	2,580	256	2,324
<i>Alicia</i>	100	30	70
Nueva Vizcaya	16	7	9
Quirino	125	4	121
<i>Aglipay</i>	123	4	119
REGION III	290	6	284
Aurora	290	6	284
<i>Dilasag</i>	290	6	284
CAR	182	12	170
Abra	1	-	1
Apayao	103	2	101
<i>Conner</i>	2	-	2
<i>Kabugao</i>	101	2	99
Benguet	2	-	2
<i>Baguio City</i>	1	-	1
Ifugao	27	6	21
<i>Banaue</i>	1	-	1
<i>Lagawe</i>	4	-	4
Kalinga	7	3	4
<i>Balbalan</i>	4	2	2
<i>Rizal (Liwán)</i>	2	1	1
Mountain Province	41	1	40
<i>Bontoc</i>	1	-	1
<i>Natonin</i>	25	-	25
<i>Paracelis</i>	4	1	3

Note: Ongoing assessment and validation.

Source: DSWD FOs

Annex H. Cost of Assistance Provided to Affected Families / Persons

REGION / PROVINCE / MUNICIPALITY	COST OF ASSISTANCE				
	DSWD	LGUs	NGOs	OTHERS	GRAND TOTAL
GRAND TOTAL	12,662,172.03	1,310,397.16	29,480.00	-	14,002,049.19
REGION I	-	660,571.12	3,000.00	-	663,571.12
Ilocos Sur	-	601,201.12	3,000.00	-	604,201.12
PLGU	-	135,200.00	-	-	135,200.00
Burgos	-	27,300.00	-	-	27,300.00
Cabugao	-	5,504.00	-	-	5,504.00
Caoayan	-	1,500.00	-	-	1,500.00
Narvacan	-	4,000.00	-	-	4,000.00
Quirino (Angkaki)	-	10,125.00	-	-	10,125.00
San Juan (Lapog)	-	568.00	-	-	568.00
Santa Catalina	-	10,000.00	-	-	10,000.00
Santa Lucia	-	2,250.00	-	-	2,250.00
Santiago	-	17,550.00	-	-	17,550.00
Sigay	-	4,950.00	-	-	4,950.00
Sugpon	-	15,100.00	-	-	15,100.00
Tagudin	-	35,000.00	-	-	35,000.00
CITY OF VIGAN	-	332,154.12	3,000.00	-	335,154.12
La Union	-	59,370.00	-	-	59,370.00
Bangar	-	59,370.00	-	-	59,370.00
REGION II	8,270,640.12	-	-	-	8,270,640.12
Cagayan	1,996,411.09	-	-	-	1,996,411.09
Amulung	290,175.00	-	-	-	290,175.00
Baggao	40,000.00	-	-	-	40,000.00
Enrile	59,996.24	-	-	-	59,996.24
Iguig	290,175.00	-	-	-	290,175.00
Lal-lo	96,541.00	-	-	-	96,541.00
Solana	6,714.45	-	-	-	6,714.45
Tuao	65,609.40	-	-	-	65,609.40
Tuguegarao City	1,147,200.00	-	-	-	1,147,200.00
Isabela	4,524,326.06	-	-	-	4,524,326.06
PLGU	732,520.00	-	-	-	732,520.00
Alicia	705,460.00	-	-	-	705,460.00
Benito Soliven	14,109.20	-	-	-	14,109.20
Burgos	167,777.00	-	-	-	167,777.00
Maconacon	31,536.96	-	-	-	31,536.96
Naquilian	119,048.48	-	-	-	119,048.48
Palanan	85,131.37	-	-	-	85,131.37
Quezon	138,369.60	-	-	-	138,369.60
Ramon	230,401.31	-	-	-	230,401.31
Reina Mercedes	41,622.14	-	-	-	41,622.14
Roxas	2,054,609.00	-	-	-	2,054,609.00
San Agustin	7,335.50	-	-	-	7,335.50
San Isidro	177,405.00	-	-	-	177,405.00
Tumauini	19,000.50	-	-	-	19,000.50
Nueva Vizcaya	352,730.00	-	-	-	352,730.00
PLGU	352,730.00	-	-	-	352,730.00
Quirino	1,397,172.97	-	-	-	1,397,172.97
PLGU	983,060.00	-	-	-	983,060.00
Aglipay	16,299.45	-	-	-	16,299.45
Cabarroquis	18,547.65	-	-	-	18,547.65
Diffun	357,032.05	-	-	-	357,032.05
Saguday	22,233.82	-	-	-	22,233.82

REGION / PROVINCE / MUNICIPALITY	COST OF ASSISTANCE				
	DSWD	LGUs	NGOs	OTHERS	GRAND TOTAL
REGION III	3,057,926.30	50,000.00	-	-	3,107,926.30
Aurora	3,057,926.30	50,000.00	-	-	3,107,926.30
<i>Baler</i>	7,760.00	-	-	-	7,760.00
<i>Casiguran</i>	602,250.00	-	-	-	602,250.00
<i>Dilasag</i>	580,350.00	-	-	-	580,350.00
<i>Dinalungan</i>	792,177.75	-	-	-	792,177.75
<i>Dipaculao</i>	1,075,388.55	50,000.00	-	-	1,125,388.55
REGION V	-	47,480.00	-	-	47,480.00
Albay	-	47,480.00	-	-	47,480.00
<i>City of Tabaco</i>	-	47,480.00	-	-	47,480.00
CAR	1,333,605.61	552,346.04	26,480.00	-	1,912,431.65
Abra	167,218.20	78,073.04	-	-	245,291.24
<i>Bucay</i>	28,542.60	7,400.00	-	-	35,942.60
<i>Dolores</i>	138,675.60	45,813.04	-	-	184,488.64
<i>Lacub</i>	-	10,670.00	-	-	10,670.00
<i>Luba</i>	-	1,100.00	-	-	1,100.00
<i>Tabo</i>	-	880.00	-	-	880.00
<i>Villaviciosa</i>	-	12,210.00	-	-	12,210.00
Apayao	105,449.05	231,916.00	-	-	337,365.05
<i>Calanasan (Bayag)</i>	54,706.65	-	-	-	54,706.65
<i>Conner</i>	50,742.40	222,720.00	-	-	273,462.40
<i>Flora</i>	-	7,196.00	-	-	7,196.00
<i>Kabugao</i>	-	2,000.00	-	-	2,000.00
Benguet	398,393.00	-	-	-	398,393.00
<i>Itogon</i>	1,968.00	-	-	-	1,968.00
<i>Kibungan</i>	396,425.00	-	-	-	396,425.00
Baguio City	3,400.00	6,000.00	-	-	9,400.00
Ifugao	119,562.40	12,100.00	-	-	131,662.40
<i>Asipulo</i>	79,285.00	5,000.00	-	-	84,285.00
<i>Banaue</i>	-	2,100.00	-	-	2,100.00
<i>Lagawe</i>	40,277.40	5,000.00	-	-	45,277.40
Kalinga	361,835.70	181,215.00	26,480.00	-	569,530.70
<i>Balbalan</i>	99,547.15	23,940.00	-	-	123,487.15
<i>Rizal (Liwan)</i>	262,288.55	-	26,480.00	-	288,768.55
<i>City of Tabuk</i>	-	157,275.00	-	-	157,275.00
Mountain Province	177,747.26	43,042.00	-	-	220,789.26
<i>Bontoc</i>	36,882.90	-	-	-	36,882.90
<i>Natonin</i>	11,360.00	-	-	-	11,360.00
<i>Paracelis</i>	129,504.36	43,042.00	-	-	172,546.36


Note: The reflected DSWD assistance covers the cost of food and non-food items (FNIs) provided to the affected families / persons.

Source: DSWD FOs

Annex I. Photo Documentation

13 NOV 2024

DSWD Field Office II provides financial assistance through the Assistance to Individuals in Crisis Situations (AICS) to the bereaved family of an individual who drowned during the flooding incident caused by Typhoon "Nika".



DSWD DROMIC

13 NOV 2024

DSWD Field Office II, through its Municipal Action Team (MAT), conducts profiling of displaced families and persons staying in the evacuation centers in Allacapan, Cagayan.



DSWD DROMIC

13 NOV 2024 DSWD Field Office II facilitates the hauling of family food packs (FFPs) intended for families and persons affected by Typhoon "Nika" in the province of Isabela.



12 NOV 2024 DSWD Field Office III distributes family food packs (FFPs) to families and persons affected by Typhoon "Nika" in Casiguran, Aurora.





The Disaster Response Operations Management, Information and Communication (DROMIC) Division of DSWD-DRMB is closely coordinating with DSWD FOs for significant disaster response updates and assistance provided.

Prepared by:

AIZA A. SARIAN
MARY ERIKA A. OLITRES
DENIELLE ANN D. TOYHACAO
MARIA ERLA C. PETEZA
MICHAEL J. NAVARRO

Released by:

MARIE JOYCE G. RAFANAN