

DSWD DROMIC Report #16 on the Effects of Intertropical Convergence Zone (ITCZ) as of 29 May 2025, 6AM

I. Situation Overview

On 15 May 2025 at around 4AM, cloudy skies with scattered rain and thunderstorms, caused by the Intertropical Convergence Zone (ITCZ), may have brought possible flash floods or landslides due to moderate to at times heavy rains in Mindanao, Eastern Visayas, and Palawan. On the same day, a flooding incident occurred in Brgy. Nangcaon, Opol, Misamis Oriental due to continuous heavy rains brought about by the prevailing ITCZ. Meanwhile, families in Lanao del Norte who had undertaken pre-emptive evacuation due to heavy rain had already returned to their respective homes.

On 16 May 2025, several low-lying barangays in Ampatuan, Maguindanao del Sur experienced flash floods due to continuous heavy rain brought by the ITCZ. On 17 May 2025, several barangays in the municipality of Kumalarang, Zamboanga del Sur, experienced flooding and landslides while flooding incidents were also reported in the municipalities of Shariff Aguak and Shariff Saydona Mustapha in Maguindanao del Sur.

On 18 May 2025 at around 1AM, persistent flooding occurred in the provinces of Sarangani, Sultan Kudarat, and Maguindanao del Sur. On the same day, a strong wind incident was also reported in Tantaran, South Cotabato.

On 19 May 2025 at around 8PM, flooding incidents occurred in Brgy. Bunawan, Davao City and in the municipality of Datu Abdullah Sangki, Maguindanao del Sur, both attributed to prolonged rainfall associated with the ITCZ.

On 21 May 2025, heavy rains continued to pour in several barangays in the municipality of Malapatan, Sarangani, as well as in the municipalities of Sultan Sa Barongis and Talayan in Maguindanao del Sur that resulted in flooding in the affected areas.

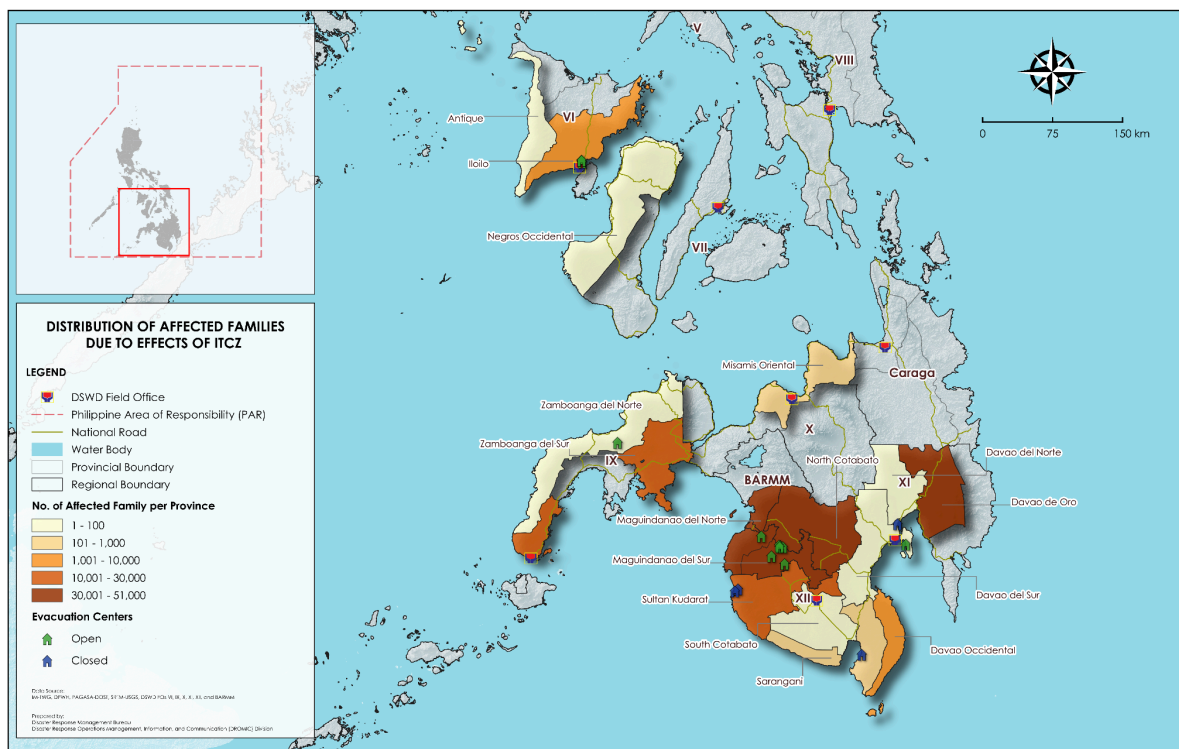
On 23 May 2025, ITCZ continued to affect SOCCSKSARGEN causing flash floods in the municipalities of Carmen and Pikit in North Cotabato, and Lebak and Kalamansig in Sultan Kudarat.

On 27 May 2025 at around 5AM, Iloilo City experienced continuous heavy rains which caused flooding in low-lying areas and barangays near the creeks and riverbanks.

Source: DOST-PAGASA Daily Weather Bulletin and DSWD Field Offices (FOs)

II. Status of Affected Areas and Population

A total of **107,700 families** or **334,579 persons** are affected in **254 barangays** in **Regions VI, IX, X, XI, XII**, and **Bangsamoro Autonomous Region in Muslim Mindanao (BARMM)** (see Annex A).



III. Status of Displaced Population

a. Inside Evacuation Center

There are **1,959 families** or **6,050 persons** currently taking temporary shelter in **23 evacuation centers** in **Regions VI, IX, XI, and BARMM** (see Annex B).

b. Outside Evacuation Center

There are **148 families** or **800 persons** temporarily staying with their relatives or friends (see Annex E).

c. Total Displaced Population

There are **2,107 families** or **6,850 persons** still displaced in **Regions VI, IX, X, XI, XII, and BARMM** (see Annex F).

IV. Damaged Houses

A total of **146 houses** were damaged; of which, **39** are **totally damaged** and **107** are **partially damaged** in **Regions VI, IX, X, XI, and XII** (see Annex G).

V. Cost of Humanitarian Assistance Provided

A total of **₱32,363,806.00** worth of assistance was provided to the affected families; of which, **₱32,224,675.00** from **DSWD**, and **₱139,131.00** from the **Local Government Units (LGUs)** (see Annex H).

VI. Response Actions and Interventions

a. Standby Funds and Prepositioned Relief Stockpile

OFFICE	STANDBY FUNDS	STOCKPILE			TOTAL STANDBY FUNDS & STOCKPILE
		FAMILY FOOD PACKS		OTHER FOOD AND NON-FOOD ITEMS (FNIs)	
		QUANTITY	TOTAL COST		
TOTAL	367,159,432.01	2,910,759	1,955,949,617.00	900,565,266.40	3,223,674,315.41
DSWD CO	320,379,932.01	-	-	-	320,379,932.01
NRLMB NROC	-	413,839	264,028,608.75	53,320,673.64	317,349,282.39
NRLMB VDRC	-	327,965	204,909,580.18	39,138,939.77	244,048,519.95
DSWD FO VI	3,000,000.00	142,045	90,869,323.52	40,538,781.60	134,408,105.12
DSWD FO IX	3,000,000.00	97,309	64,714,900.92	53,031,873.84	120,746,774.76
DSWD FO X	3,000,000.00	112,464	77,931,571.20	35,835,780.36	116,767,351.56
DSWD FO XI	3,000,000.00	130,222	87,797,645.00	90,433,205.20	181,230,850.20
DSWD FO XII	3,000,000.00	63,766	38,532,184.94	20,550,987.00	62,083,171.94
OTHER FOs	31,779,500.00	1,623,149	1,127,165,802.49	567,715,024.99	1,726,660,327.48

Note: The Inventory Summary is as of 29 May 2025, 4AM.

Source: DSWD-DRMB and DSWD-NRLMB

1. Standby Funds

- ₱320.38 million Quick Response Fund (QRF) available at the DSWD Central Office.
- ₱15 million available at DSWD FOs VI, IX, X, XI, and XII.
- ₱31.78 million available in other FOs, which may support the relief needs of the families affected by the effects of ITCZ through inter-FO augmentation.

2. Prepositioned FFPs and Other Relief Items

- 741,804 FFPs available in Disaster Response Centers; of which, 413,839 FFPs are at the National Resource Operations Center (NROC), Pasay City and 327,965 FFPs are at the Visayas Disaster Resource Center (VDRC), Mandaue City.
- 545,806 FFPs available at DSWD FOs VI, IX, X, XI, and XII.
- 1,623,149 FFPs are available in other FOs, which may support the relief needs of the families affected by the effects of ITCZ through inter-FO augmentation.
- ₱900.57 million worth of other FNIs available at NROC, VDRC, and DSWD FO warehouses.

b. Food and Non-food Items (FNIs)

FO VI

DATE	ACTIVITIES
28 May 2025	<ul style="list-style-type: none"> DSWD FO VI released FFPs and FNIs to Kabankalan City intended for distribution to affected families. DSWD FO VI released FFPs to Iloilo City intended for distribution to affected families.
27 May 2025	<ul style="list-style-type: none"> The LGU Iloilo City provided hot meals and FNIs to the families affected by the flooding due to ITCZ.

FO IX

DATE	ACTIVITIES
18 May 2025	<ul style="list-style-type: none"> DSWD FO IX, through the Municipal Social Welfare and Development Office (MSWDO) of LGU Kumalarang, Zamboanga del Sur, distributed FNIs to the families affected by the effects of ITCZ. The LGU also provided packed meals and hot meals.

FO XI

DATE	ACTIVITIES
27 May 2025	<ul style="list-style-type: none"> DSWD FO IX distributed FNIs to the families affected by the effects of ITCZ in the Municipality of Maco, Davao.
20 May 2025	<ul style="list-style-type: none"> The City Social Welfare and Development Office (CSWDO) of Davao City deployed a mobile kitchen and provided modular tents to each displaced family who were staying in the evacuation center.

FO XII

DATE	ACTIVITIES
28 May 2025	<ul style="list-style-type: none"> DSWD FO XII distributed FFPs to the families affected by the effects of ITCZ in the Municipalities of Datu Odin Sinulat, Kabuntalan, Northern Kabuntalan, Talitay, and Sultan Kudarat in Maguindanao del Norte; Tandingan in South Cotabato; and Shariff Aguak, and Barongis in Maguindanao del Sur.
27 May 2025	<ul style="list-style-type: none"> DSWD FO XII distributed FFPs to the families affected by the effects of ITCZ in the Municipalities of Kabuntalan and Northern Kabuntalan, Maguindanao del Norte. DSWD FO XII facilitated the release of FFPs to the PLGU of Maguindanao del Sur intended for the distribution to the families affected by the effects of ITCZ.
25 May 2025	<ul style="list-style-type: none"> DSWD FO XII distributed FFPs to the families affected by the effects of ITCZ in the Municipalities of Kalamansig and Lebak, Sultan Kudarat
24 May 2025	<ul style="list-style-type: none"> DSWD FO XII distributed FNIs to the families affected by the effects of ITCZ in the Municipality of Carmen, Cotabato.
22 May 2025	<ul style="list-style-type: none"> DSWD FO XII distributed FNIs to the families affected by the effects of ITCZ in the Municipality of Malapatan, Sarangani.

c. Internally Displaced Person (IDP) Protection

FO XI

DATE	ACTIVITIES
20 May 2025	<ul style="list-style-type: none"> The CSWDO of Davao City conducted Psychosocial First Aid (PFA) to IDPs.

d. Other Activities

FO VI

DATE	ACTIVITIES
27 May 2025	<ul style="list-style-type: none"> DSWD FO VI closely coordinated with the affected LGUs and other concerned offices for significant updates and any requests for augmentation. DSWD FO VI ensured that FNIs were readily available for possible relief augmentation.

FO IX

DATE	ACTIVITIES
19 May 2025	<ul style="list-style-type: none"> DSWD FO IX closely coordinated with the MSWDO of the LGU of Kumalarang, Zamboanga del Sur and other concerned offices for significant updates and any requests for augmentation. DSWD FO IX ensured that FNIs were readily available for possible relief augmentation.

FO X

DATE	ACTIVITIES
23 May 2025	<ul style="list-style-type: none"> DSWD FO X closely coordinated with the LGU of Opol, Misamis Oriental and other concerned offices for significant updates and any requests for augmentation. DSWD FO X ensured that FNIs were readily available for possible relief augmentation.

FO XI

DATE	ACTIVITIES
28 May 2025	<ul style="list-style-type: none"> DSWD FO IX closely coordinated with the LGU of Davao City and other concerned offices for significant updates and any requests for augmentation.

FO XII

DATE	ACTIVITIES
28 May 2025	<ul style="list-style-type: none"> DSWD FO XII maintained close coordination with the Ministry of Social Services and Development (MSSD) - BARMM, affected LGUs, and other concerned offices for significant updates and any requests for augmentation.

Annexes

Annex A. Number of Affected Families / Persons

REGION / PROVINCE / MUNICIPALITY	NUMBER OF AFFECTED		
	Barangays	Families	Persons
GRAND TOTAL	254	107,700	334,579
REGION VI	7	524	2,018
Antique	1	1	2
<i>Laua-an</i>	<i>1</i>	<i>1</i>	<i>2</i>
Iloilo City	5	521	2,007
Negros Occidental	1	2	9
<i>City of Kabankalan</i>	<i>1</i>	<i>2</i>	<i>9</i>
REGION IX	11	2,129	6,056
Zamboanga del Norte	1	1	10
<i>Bacungan (Leon T. Postigo)</i>	<i>1</i>	<i>1</i>	<i>10</i>
Zamboanga del Sur	10	2,128	6,046
<i>Kumalarang</i>	<i>8</i>	<i>1,863</i>	<i>5,275</i>
<i>Tambulig</i>	<i>2</i>	<i>265</i>	<i>771</i>
REGION X	1	136	744
Misamis Oriental	1	136	744
<i>Opol</i>	<i>1</i>	<i>136</i>	<i>744</i>
REGION XI	21	9,969	38,868
Davao de Oro	14	9,381	36,051
<i>Mabini (Doña Alicia)</i>	<i>3</i>	<i>1,183</i>	<i>4,707</i>
<i>Maco</i>	<i>10</i>	<i>8,178</i>	<i>31,282</i>
<i>Nabunturan</i>	<i>1</i>	<i>20</i>	<i>62</i>
Davao del Norte	1	5	18
<i>Island Garden City of Samal</i>	<i>1</i>	<i>5</i>	<i>18</i>
Davao City	1	35	110
Davao Occidental	5	548	2,689
<i>Don Marcelino</i>	<i>1</i>	<i>8</i>	<i>20</i>
<i>Jose Abad Santos (Trinidad)</i>	<i>3</i>	<i>14</i>	<i>39</i>
<i>Malita</i>	<i>1</i>	<i>526</i>	<i>2,630</i>
REGION XII	21	5,277	18,510
North Cotabato	5	2,252	6,208
<i>Carmen</i>	<i>1</i>	<i>376</i>	<i>1,880</i>
<i>Pikit</i>	<i>4</i>	<i>1,876</i>	<i>4,328</i>
Sarangani	5	191	954
<i>Alabel</i>	<i>1</i>	<i>94</i>	<i>470</i>
<i>Maitum</i>	<i>2</i>	<i>65</i>	<i>325</i>
<i>Malapatan</i>	<i>2</i>	<i>32</i>	<i>159</i>
South Cotabato	3	41	200
<i>Santo Niño</i>	<i>1</i>	<i>10</i>	<i>45</i>
<i>Tantangan</i>	<i>2</i>	<i>31</i>	<i>155</i>
Sultan Kudarat	8	2,793	11,148
<i>Isulan</i>	<i>1</i>	<i>62</i>	<i>310</i>
<i>Kalamansig</i>	<i>3</i>	<i>722</i>	<i>3,606</i>
<i>Lambayong (Mariano Marcos)</i>	<i>1</i>	<i>449</i>	<i>1,347</i>

REGION / PROVINCE / MUNICIPALITY	NUMBER OF AFFECTED		
	Barangays	Families	Persons
Lebak	3	1,560	5,885
BARMM	193	89,665	268,383
Maguindanao del Norte	69	31,175	93,525
Datu Odin Sinsuat (Dinaig)	10	2,929	8,787
Kabuntalan (Tumbao)	17	5,649	16,947
Northern Kabuntalan	9	3,107	9,321
Sultan Kudarat (Nuling)	24	15,255	45,765
Talitay	9	4,235	12,705
Maguindanao del Sur	115	50,344	150,420
Ampatuan	11	5,111	15,333
Datu Abdullah Sangki	10	4,129	12,387
Datu Hoffer Ampatuan	4	930	2,790
Datu Piang	16	9,545	28,023
Datu Salibo	10	5,377	16,131
Datu Saudi-Ampatuan	7	4,798	14,394
Mamasapano	14	6,940	20,820
Shariff Aguak (Maganoy)	11	1,827	5,481
Shariff Saydona Mustapha	15	5,124	15,372
Sultan Sa Barongis (Lambayong)	7	2,815	8,445
Talayan	10	3,748	11,244
Special Geographic Areas (SGA) of BARMM	9	8,146	24,438
Tugunan	9	8,146	24,438

Note: Ongoing assessment and validation.

Source: DSWD FOs

Annex B. Number of Displaced Families / Persons Inside Evacuation Center

REGION / PROVINCE / MUNICIPALITY	NUMBER OF EVACUATION CENTERS (ECs)		NUMBER OF DISPLACED			
			INSIDE ECs			
			Families		Persons	
	CUM	NOW	CUM	NOW	CUM	NOW
GRAND TOTAL	27	23	2,061	1,959	6,498	6,050
REGION VI	9	9	239	239	864	864
Iloilo City	9	9	239	239	864	864
REGION IX	1	1	1	1	10	10
Zamboanga del Norte	1	1	1	1	10	10
Bacungan (Leon T. Postigo)	1	1	1	1	10	10
REGION XI	3	2	48	13	168	58
Davao de Oro	1	1	8	8	40	40
Maco	1	1	8	8	40	40
Davao del Norte	1	1	5	5	18	18
Island Garden City of Samal	1	1	5	5	18	18
Davao City	1	-	35	-	110	-
REGION XII	3	-	67	-	338	-
Sarangani	1	-	31	-	158	-
Malapatan	1	-	31	-	158	-
Sultan Kudarat	2	-	36	-	180	-
Kalamansig	1	-	21	-	105	-

REGION / PROVINCE / MUNICIPALITY	NUMBER OF EVACUATION CENTERS (ECs)		NUMBER OF DISPLACED			
			INSIDE ECs			
			Families		Persons	
	CUM	NOW	CUM	NOW	CUM	NOW
Lebak	1	-	15	-	75	-
BARM	11	11	1,706	1,706	5,118	5,118
Maguindanao del Norte	1	1	32	32	96	96
Datu Odin Sinsuat (Dinaig)	1	1	32	32	96	96
Maguindanao del Sur	10	10	1,674	1,674	5,022	5,022
Ampatuan	1	1	178	178	534	534
Datu Abdullah Sangki	1	1	30	30	90	90
Datu Piang	7	7	1,081	1,081	3,243	3,243
Datu Saudi-Ampatuan	1	1	385	385	1,155	1,155

Note: Ongoing assessment and validation.

Source: DSWD FOs

Annex C. Sex & Age Distribution of IDPs Inside Evacuation Centers

REGION / PROVINCE / MUNICIPALITY	SEX & AGE DISTRIBUTION of IDPS INSIDE ECS													
	INFANT 0-6mos		TODDLERS 7 months-2 y/o		PRESCHOOLERS 3-5 y/o		SCHOOL AGE 6-12 y/o		TEENAGE 13-17 y/o		ADULT 18-59 y/o		ELDERLY 60 and above	
	Male	Female	Male	Female	Male	Female	Male	Female	Male	Female	Male	Female	Male	Female
	NOW	NOW	NOW	NOW	NOW	NOW	NOW	NOW	NOW	NOW	NOW	NOW	NOW	NOW
GRAND TOTAL	2	5	4	6	5	11	23	26	9	21	59	60	4	8
REGION VI	1	1	1	3	3	8	18	17	4	15	47	49	2	6
Iloilo City	1	1	1	3	3	8	18	17	4	15	47	49	2	6
REGION IX	-	-	1	-	-	1	1	2	2	-	2	1	-	-
Zamboanga del Norte	-	-	1	-	-	1	1	2	2	-	2	1	-	-
Bacungan (Leon T. Postigo)	-	-	1	-	-	1	1	2	2	-	2	1	-	-
REGION XI	1	4	2	3	2	2	4	7	3	6	10	10	2	2
Davao de Oro	-	3	2	2	1	2	3	6	2	4	6	5	2	2
Maco	-	3	2	2	1	2	3	6	2	4	6	5	2	2
Davao del Norte	1	1	-	1	1	-	1	1	1	2	4	5	-	-
Island Garden City of Samal	1	1	-	1	1	-	1	1	1	2	4	5	-	-

Note: Annex C reflects the available sex- and age-disaggregated data of the IDPs inside the evacuation centers (ECs). The DSWD FOs, in coordination with the affected LGUs, are continuously gathering data per sex and age breakdown of the displaced population inside ECs. With ongoing assessment and validation.

Annex D. Sectoral Distribution of IDPs inside ECs

REGION / PROVINCE / MUNICIPALITY	SECTORAL DATA of IDPS INSIDE ECS	
	PREGNANT	
	NOW	
GRAND TOTAL	2	
REGION XI	2	
Davao de Oro	2	
Maco	2	

Note: The DSWD FOs in coordination with the affected LGUs are continuously gathering data on the sectoral breakdown of the displaced population inside the evacuation centers. With ongoing assessment and validation.

Source: DSWD FO IX

Annex E. Number of Displaced Families / Persons Outside Evacuation Center

REGION / PROVINCE / MUNICIPALITY	NUMBER OF DISPLACED			
	OUTSIDE ECs			
	Families		Persons	
	CUM	NOW	CUM	NOW
GRAND TOTAL	2,376	148	7,346	800
REGION VI	3	3	11	11
Antique	1	1	2	2
Laua-an	1	1	2	2
Negros Occidental	2	2	9	9
City of Kabankalan	2	2	9	9
REGION IX	2,128	-	6,046	-
Zamboanga del Sur	2,128	-	6,046	-
Kumalarang	1,863	-	5,275	-
Tambulig	265	-	771	-
REGION X	136	136	744	744
Misamis Oriental	136	136	744	744
Opol	136	136	744	744
REGION XII	109	9	545	45
South Cotabato	9	9	45	45
Tantangan	9	9	45	45
Sultan Kudarat	100	-	500	-
Kalamansig	100	-	500	-

Note: Ongoing assessment and validation.

Source: DSWD FOs

Annex F. Total Number of Displaced Families / Persons

REGION / PROVINCE / MUNICIPALITY	NUMBER OF DISPLACED			
	TOTAL			
	Families		Persons	
	CUM	NOW	CUM	NOW
GRAND TOTAL	4,437	2,107	13,844	6,850
REGION VI	242	242	875	875
Antique	1	1	2	2
Laua-an	1	1	2	2
Iloilo City	239	239	864	864
Negros Occidental	2	2	9	9
City of Kabankalan	2	2	9	9
REGION IX	2,129	1	6,056	10
Zamboanga del Norte	1	1	10	10
Bacungan (Leon T. Postigo)	1	1	10	10
Zamboanga del Sur	2,128	-	6,046	-
Kumalarang	1,863	-	5,275	-
Tambulig	265	-	771	-
REGION X	136	136	744	744
Misamis Oriental	136	136	744	744
Opol	136	136	744	744
REGION XI	48	13	168	58
Davao de Oro	8	8	40	40

REGION / PROVINCE / MUNICIPALITY	NUMBER OF DISPLACED			
	TOTAL			
	Families		Persons	
	CUM	NOW	CUM	NOW
<i>Maco</i>	8	8	40	40
Davao del Norte	5	5	18	18
<i>Island Garden City of Samal</i>	5	5	18	18
Davao City	35	-	110	-
REGION XII	176	9	883	45
Sarangani	31	-	158	-
<i>Malapatan</i>	31	-	158	-
South Cotabato	9	9	45	45
<i>Tantangan</i>	9	9	45	45
Sultan Kudarat	136	-	680	-
<i>Kalamansig</i>	121	-	605	-
<i>Lebak</i>	15	-	75	-
BARMM	1,706	1,706	5,118	5,118
Maguindanao del Norte	32	32	96	96
<i>Datu Odin Sinsuat (Dinaig)</i>	32	32	96	96
Maguindanao del Sur	1,674	1,674	5,022	5,022
<i>Ampatuan</i>	178	178	534	534
<i>Datu Abdullah Sangki</i>	30	30	90	90
<i>Datu Piang</i>	1,081	1,081	3,243	3,243
<i>Datu Saudi-Ampatuan</i>	385	385	1,155	1,155

Note: Ongoing assessment and validation.

Source: DSWD FOs

Annex G. Number of Damaged Houses

REGION / PROVINCE / MUNICIPALITY	NO. OF DAMAGED HOUSES		
	Total	Totally	Partially
GRAND TOTAL	146	39	107
REGION VI	3	1	2
Antique	1	1	-
<i>Laua-an</i>	1	1	-
Negros Occidental	2	-	2
<i>City of Kabankalan</i>	2	-	2
REGION IX	19	1	18
Zamboanga del Norte	1	1	-
<i>Bacungan (Leon T. Postigo)</i>	1	1	-
Zamboanga del Sur	18	-	18
<i>Kumalarang</i>	17	-	17
<i>Tambulig</i>	1	-	1
REGION X	100	18	82
Misamis Oriental	100	18	82
<i>Opol</i>	100	18	82
REGION XI	10	8	2
Davao de Oro	8	8	-
<i>Maco</i>	8	8	-
Davao del Norte	1	-	1

REGION / PROVINCE / MUNICIPALITY	NO. OF DAMAGED HOUSES		
	Total	Totally	Partially
<i>Island Garden City of Samal</i>	1	-	1
Davao Occidental	1	-	1
<i>Jose Abad Santos (Trinidad)</i>	1	-	1
REGION XII	14	11	3
South Cotabato	9	9	-
<i>Tantangan</i>	9	9	-
Sultan Kudarat	5	2	3
<i>Lebak</i>	5	2	3

Note: Ongoing assessment and validation.

Source: DSWD FOs

Annex H. Cost of Assistance Provided to Affected Families / Persons

REGION / PROVINCE / MUNICIPALITY	COST OF ASSISTANCE				
	DSWD	LGUs	NGOs	OTHERS	GRAND TOTAL
GRAND TOTAL	32,224,675.00	139,131.00	-	-	32,363,806.00
REGION VI	328,650.00	23,131.00	-	-	351,781.00
<i>Iloilo City</i>	324,062.00	20,331.00	-	-	344,393.00
Negros Occidental	4,588.00	2,800.00	-	-	7,388.00
<i>City of Kabankalan</i>	4,588.00	2,800.00	-	-	7,388.00
REGION IX	953,925.00	-	-	-	953,925.00
Zamboanga del Norte	1,430.00	-	-	-	1,430.00
<i>Bacungan (Leon T. Postigo)</i>	1,430.00	-	-	-	1,430.00
Zamboanga del Sur	952,495.00	-	-	-	952,495.00
<i>Kumalarang</i>	952,495.00	-	-	-	952,495.00
REGION X	1,034,008.00	105,000.00	-	-	1,139,008.00
Misamis Oriental	1,034,008.00	105,000.00	-	-	1,139,008.00
<i>Opol</i>	1,034,008.00	105,000.00	-	-	1,139,008.00
REGION XI	1,430,000.00	11,000.00	-	-	1,441,000.00
Davao de Oro	1,430,000.00	-	-	-	1,430,000.00
<i>Maco</i>	1,430,000.00	-	-	-	1,430,000.00
Davao del Norte	-	11,000.00	-	-	11,000.00
<i>Island Garden City of Samal</i>	-	11,000.00	-	-	11,000.00
REGION XII	1,968,452.00	-	-	-	1,968,452.00
North Cotabato	233,872.00	-	-	-	233,872.00
<i>Carmen</i>	233,872.00	-	-	-	233,872.00
Sarangani	64,480.00	-	-	-	64,480.00
<i>Malapatan</i>	64,480.00	-	-	-	64,480.00
South Cotabato	51,300.00	-	-	-	51,300.00
<i>Tantangan</i>	51,300.00	-	-	-	51,300.00
Sultan Kudarat	1,618,800.00	-	-	-	1,618,800.00
<i>Kalamansig</i>	511,910.00	-	-	-	511,910.00
<i>Lebak</i>	1,106,890.00	-	-	-	1,106,890.00
BARMM	26,509,640.00	-	-	-	26,509,640.00
Maguindanao del Norte	10,959,640.00	-	-	-	10,959,640.00
<i>Datu Odin Sinsuat (Dinaig)</i>	1,821,838.00	-	-	-	1,821,838.00
<i>Kabuntalan (Tumbao)</i>	3,513,678.00	-	-	-	3,513,678.00
<i>Northern Kabuntalan</i>	1,932,554.00	-	-	-	1,932,554.00

REGION / PROVINCE / MUNICIPALITY	COST OF ASSISTANCE				
	DSWD	LGUs	NGOs	OTHERS	GRAND TOTAL
<i>Sultan Kudarat (Nuling)</i>	1,057,400.00	-	-	-	1,057,400.00
<i>Talitay</i>	2,634,170.00	-	-	-	2,634,170.00
<i>Maguindanao del Sur</i>	15,550,000.00	-	-	-	15,550,000.00
<i>PLGU</i>	622,000.00	-	-	-	622,000.00
<i>Ampatuan</i>	2,674,600.00	-	-	-	2,674,600.00
<i>Datu Abdullah Sangki</i>	622,000.00	-	-	-	622,000.00
<i>Datu Hoffer Ampatuan</i>	578,460.00	-	-	-	578,460.00
<i>Datu Piang</i>	1,244,000.00	-	-	-	1,244,000.00
<i>Datu Saudi-Ampatuan</i>	1,866,000.00	-	-	-	1,866,000.00
<i>Mamasapano</i>	2,799,000.00	-	-	-	2,799,000.00
<i>Shariff Aguak (Maganoy)</i>	1,136,394.00	-	-	-	1,136,394.00
<i>Shariff Saydona Mustapha</i>	1,990,400.00	-	-	-	1,990,400.00
<i>Sultan Sa Barongis (Lambayong)</i>	1,395,146.00	-	-	-	1,395,146.00
<i>Talayan</i>	622,000.00	-	-	-	622,000.00



Note: The reflected DSWD assistance covers the cost of FNIs provided to the affected families/persons.




Source: DSWD FOs

Annex I. Photo Documentation

**28
MAY
2025**

DSWD Field Office VI distributes family food packs (FFPs) to families and individuals affected by the effects of Intertropical Convergence Zone (ITCZ) in Jaro, Iloilo City.

The Disaster Response Operations Management, Information, and Communication (DROMIC) Division of DSWD-DRMB is closely coordinating with DSWD FOs for significant disaster response updates and assistance provided.

Prepared by:

ANGELA CYRILLE S. CASCALLA

Released by:

MARC LEO L. BUTAC