

DSWD DROMIC Report #5 on the Effects of Southwest Monsoon and Severe Tropical Storm "Crising" as of 19 July 2025, 6PM

I. Situation Overview

Issued on 19 July 2025, at 5:00 PM, "Crising" maintains its strength while moving away from the Philippine Landmass.

HAZARDS AFFECTING LAND AREAS

Heavy Rainfall Outlook

Refer to Weather Advisory No. 17 issued at 5:00 PM today for the heavy rainfall outlook due to Southwest Monsoon.

Severe Winds

- The Southwest Monsoon will bring strong to gale-force gusts over the following areas (especially in coastal and upland areas exposed to winds):
 - Today: Metro Manila, Ilocos Region, Central Luzon, CALABARZON, Bicol Region, MIMAROPA, Visayas, Nueva Ecija, Nueva Vizcaya, Isabela, Benguet, Abra, Zamboanga del Norte, Camiguin, Misamis Oriental, Misamis Occidental, Lanao del Norte, Surigao del Norte, and Dinagat Islands.
 - Tomorrow (20 July): Metro Manila, Ilocos Region, Cordillera Administrative Region, Cagayan Valley, Central Luzon, CALABARZON, MIMAROPA, Bicol Region, Visayas, and Zamboanga del Norte.
 - Monday (21 July): Metro Manila, Ilocos Region, Cordillera Administrative Region, Central Luzon, CALABARZON, MIMAROPA, Bicol Region, and Visayas.

Coastal Inundation

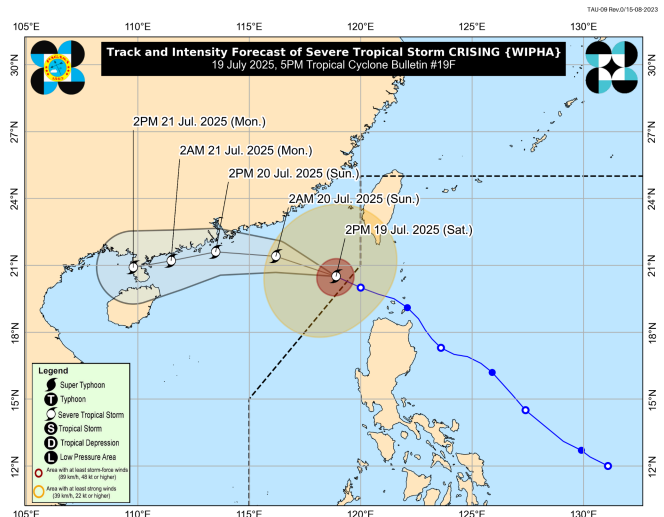
- Threats for storm surge to affect Philippine coastal areas have ceased. However, wind driven waves may still affect low-lying coastal communities.

HAZARDS AFFECTING COASTAL WATERS

A Gale Warning is hoisted over the northern seaboard of Northern Luzon. Refer to Gale Warning No. 5 issued at 5 PM today for the details.

24-Hour Sea Condition Outlook

Up to very rough seas over the following coastal waters:



- Up to 4.5 m: The seaboard of Batanes; the western seaboard of Babuyan Islands; the northern seaboard of Ilocos Norte
- Sea travel is risky for all types or tonnage of vessels. All mariners must remain in port or, if underway, seek shelter or safe harbor as soon as possible until winds and waves subside.

Up to rough seas over the following coastal waters:

- Up to 4.0 m: The remaining seaboard of Batanes and Babuyan Islands
- Up to 3.5 m: The remaining seaboard of Ilocos Norte; the seaboard of Zambales; the western seaboard of Bataan, Cavite, Batangas, Palawan, Occidental Mindoro, and Antique; the southern seaboard of Iloilo; the western and southern seaboard of Guimaras and Negros Occidental
- Up to 3.0 m: The remaining seaboard of Cagayan; the seaboard of Isabela; the remaining seaboard of Palawan
- Mariners of small seacrafts, including all types of motorbancas, are advised not to venture out to sea under these conditions, especially if inexperienced or operating ill-equipped vessels.

Up to moderate seas over the following coastal waters:

- Up to 2.5 m: The northeastern seaboard of Aurora and Northern Samar; the northern and eastern seaboard of Catanduanes; the eastern seaboard of Eastern Samar; the western and southern seaboard of Negros Oriental; the northern and western seaboard of Masbate; the southern seaboard of Quezon, Marinduque, and Oriental Mindoro; the seaboard of Romblon; the eastern and southern seaboard of Davao Oriental
- Up to 2.0 m: The remaining seaboard of Aurora; the northern and eastern seaboard of Polillo Islands; the northern seaboard of Camarines Norte, Camarines Sur, Lanao del Norte, Misamis Oriental, and Agusan del Norte; the eastern seaboard of Surigao del Norte, Surigao del Sur, and Dinagat Islands; the southern seaboard of Siquijor, Cebu, Southern Leyte, Davao Occidental, and Sarangani; the northern and western seaboard of Zamboanga Peninsula, Basilan, Sulu, and Tawi-Tawi; the seaboard of Misamis Occidental
- Mariners of motorbancas and similarly-sized vessels are advised to take precautionary measures while venturing out to sea and, if possible, avoid navigation under these conditions.

TRACK AND INTENSITY OUTLOOK

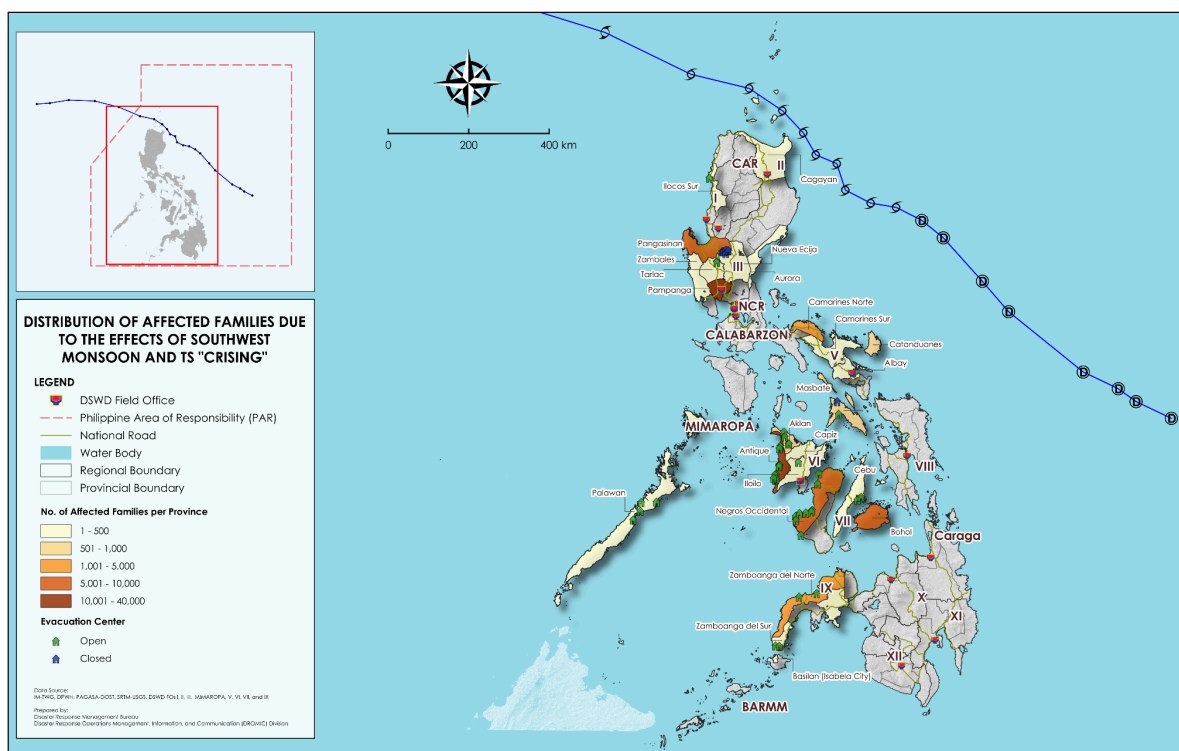
- “Crising” is forecast to move generally west northwestward over the next 24 hours before turning westward to west southwestward towards southern China for the rest of the forecast period.
- “Crising” is forecast to continue to intensify and may reach Typhoon category prior to close approach to Hong Kong.

The center of Tropical Storm “Crising” was estimated based on all available data 345 km West of Itbayat, Batanes (outside PAR) (20.8°N, 118.5°E) while moving West Northwestward at 20 km/h with a maximum sustained winds of 100 km/h near the center and gustiness of up to 125 km/h.

Source: DOST-PAGASA Tropical Cyclone Bulletin #19F

II. Status of Affected Areas and Population

A total of **96,052 families** or **324,535 persons** are affected in **786 barangays** in **Regions I, II, III, MIMAROPA, V, VI, VII, IX, XI, and CAR** (see Annex A).



III. Status of Displaced Population

a. Inside Evacuation Center

There are **8,854 families** or **29,813 persons** currently taking temporary shelter in **407 evacuation centers** in **Regions I, II, III, MIMAROPA, V, VI, VII, IX, and CAR** (see Annex B).

b. Outside Evacuation Center

There are **4,314 families** or **15,303 persons** temporarily staying with their relatives or friends (see Annex E).

c. Total Displaced Population

There are **13,168 families** or **45,116 persons** still displaced in **Regions I, II, III, MIMAROPA, V, VI, VII, IX, and CAR** (see Annex F).

IV. Damaged Houses

A total of **442 houses** were damaged; of which, **121** are **totally damaged** and **321** are **partially damaged** in **Regions I, II, V, VI, VII, and IX** (see Annex G).

V. Cost of Humanitarian Assistance Provided

A total of **₱32,245,730.20** worth of assistance was provided to the affected families; of which, **₱31,775,190.56** from **DSWD** and **₱470,539.64** from the **Local Government Units (LGUs)** (see Annex H).

VI. Response Actions and Interventions

a. Standby Funds and Prepositioned Relief Stockpile

OFFICE	STANDBY FUNDS	STOCKPILE			TOTAL STANDBY FUNDS & STOCKPILE
		FAMILY FOOD PACKS		OTHER FOOD AND NON-FOOD ITEMS (FNIs)	
		QUANTITY	TOTAL COST		
TOTAL	63,029,767.07	3,002,323	2,019,455,456.48	863,112,812.28	2,945,598,035.83
DSWD CO	18,180,097.07	-	-	-	18,180,097.07
NRLMB NROC	-	346,605	280,337,316.10	66,850,459.12	347,187,775.22
NRLMB VDRC	-	386,751	236,320,298.44	31,928,861.27	268,249,159.71
DSWD FO I	3,000,000.00	85,067	50,775,643.22	34,694,514.00	88,470,157.22
DSWD FO II	3,000,000.00	153,232	99,016,665.89	65,873,419.65	167,890,085.54
DSWD FO III	3,000,000.00	311,848	223,390,880.23	30,192,607.24	256,583,487.47
DSWD FO MIMAROPA	1,988,633.00	116,949	96,949,758.36	33,824,465.53	132,762,856.89
DSWD FO V	3,000,000.00	253,207	161,559,021.73	102,706,794.32	267,265,816.05
DSWD FO VI	3,000,000.00	138,460	90,431,286.19	41,856,431.60	135,287,717.79
DSWD FO VII	3,000,000.00	87,489	51,809,233.14	57,205,996.85	112,015,229.99
DSWD FO IX	3,000,000.00	111,148	71,890,139.36	45,328,560.91	120,218,700.27
DSWD FO XI	3,000,000.00	115,016	72,943,716.04	88,362,971.72	164,306,687.76
DSWD FO CAR	3,000,000.00	60,402	40,190,031.23	48,780,887.88	91,970,919.11
OTHER FOs	15,861,037.00	836,149	543,841,466.55	215,506,842.19	775,209,345.74

Note: The Inventory Summary is as of 19 July 2025, 4PM.

Source: DSWD-DRMB and DSWD-NRLMB

1. Standby Funds

- ₱18.18 million Quick Response Fund (QRF) available at the DSWD Central Office.
- ₱28.99 million available at DSWD FOs I, II, III, MIMAROPA, V, VI, VII, IX, XI, and CAR.
- ₱15.86 million available in other DSWD FOs, which may support the relief needs of the families affected by the combined effects of Southwest Monsoon and Severe Tropical Storm "Crising" through inter-FO augmentation.

2. Prepositioned FFPs and Other Relief Items

- 733,356 FFPs available in Disaster Response Centers; of which, 346,605 FFPs are at the National Resource Operations Center (NROC), Pasay City and 386,751 FFPs are at the Visayas Disaster Resource Center (VDRC), Mandaue City.
- 1,432,818 FFPs available at DSWD FOs I, II, III, MIMAROPA, V, VI, VII, IX, XI, and CAR.
- 836,149 FFPs available in other DSWD FOs, which may support the relief needs of the families affected by the combined effects of Southwest

Monsoon and Severe Tropical Storm “Crising” through inter-FO augmentation.

- ₱863.11 million worth of other FNIs available at NROC, VDRC, and DSWD FOs warehouses.

b. Food and Non-food Items (FNIs)

DSWD FO II

DATE	ACTIVITIES
19 July 2025	<ul style="list-style-type: none"> • DSWD FO VI facilitated the distribution of FFPs to families affected by the effects of Southwest Monsoon and Severe Tropical Storm “Crising” in the municipalities of Aparri, Allacapan, Gattaran, Santa Ana, and Santa Teresita in Cagayan.

DSWD FO MIMAROPA

DATE	ACTIVITIES
19 July 2025	<ul style="list-style-type: none"> • DSWD FO MIMAROPA facilitated the distribution of FFPs to families affected by the effects of Southwest Monsoon and Severe Tropical Storm “Crising” in the municipalities of El Nido and Roxas in Palawan.

DSWD FO VI

DATE	ACTIVITIES
19 July 2025	<ul style="list-style-type: none"> • DSWD FO VI facilitated the distribution of FFPs to families affected by the effects of Southwest Monsoon and Tropical Storm “Crising” in the provinces of Antique, and Negros Occidental.
18 July 2025	<ul style="list-style-type: none"> • DSWD FO VI facilitated the distribution of FNIs to families affected by the effects of Southwest Monsoon and Tropical Storm “Crising” in the provinces of Aklan, Antique, Iloilo, Capiz, and Negros Occidental.
17 July 2025	<ul style="list-style-type: none"> • DSWD FO VI facilitated the distribution of FFPs to families affected by the effects of Southwest Monsoon and Tropical Storm “Crising” in the provinces of Antique, Capiz, and Negros Occidental.

DSWD FO IX

DATE	ACTIVITIES
17-18 July 2025	<ul style="list-style-type: none"> • DSWD FO IX facilitated the distribution of FFPs to families affected by the effects of Southwest Monsoon and Tropical Storm “Crising” in the provinces of Dipolog City, Lilo, Sibuco, Zamboanga del Norte.

DSWD FO CAR

DATE	ACTIVITIES
19 July 2025	<ul style="list-style-type: none"> • The Local Government Unit (LGU) of Calanasan, Apayao; Aginaldo, Ifugao; and Irisan, Baguio City provided hot meals to all IDPs in the evacuation center.

c. Other Activities

DSWD DRMG

DATE	ACTIVITIES
19 July 2025	<ul style="list-style-type: none"> • The Disaster Response Management Bureau (DRMB) remains on Red Alert status to ensure continuous monitoring and dissemination of significant disaster-related updates, in close coordination with DSWD Field Offices (FOs) for the implementation of preparedness and readiness measures, and

DATE	ACTIVITIES
	<p>with DOST-PAGASA for timely and accurate weather forecasts and advisories.</p> <ul style="list-style-type: none"> The DRMB closely coordinates with DOST-PAGASA for significant weather updates and other related information relative to the effects of Southwest Monsoon and Typhoon “Bising”. All DRMB Quick Response Team (QRT) members and emergency equipment are on standby and ready for deployment. The National Logistics and Management Bureau (NRLMB) ensures the replenishment and availability of FNIs for resource augmentation to DSWD FOs as needed. The NRLMB continuously repacks goods for possible relief augmentation.
17 July 2025	<ul style="list-style-type: none"> The Department of Social Welfare and Development (DSWD), as the National Disaster Risk Reduction and Management Council (NDRRMC) Vice Chair for Disaster Response and Early Recovery, has activated the NDRRMC Response Cluster and convened the member agencies to prepare for the possible impacts of the Southwest Monsoon and Tropical Storm(TS) “Crising,” formerly identified as Low Pressure Area (LPA 07F). Undersecretary for Disaster Response Management Group (DRMG) Diana Rose S. Cajipe reaffirmed the DSWD’s commitment to delivering timely and effective social protection interventions to communities that may be affected by flooding, displacement, and other hazards associated with Tropical Depression “Crising” and the intensified Southwest Monsoon.
16 July 2025	<ul style="list-style-type: none"> DRMB attended the Pre-Disaster Risk Assessment (PDRA) relative to the potential effects of Southwest Monsoon and LPA 07F.

DSWD FO NCR

DATE	ACTIVITIES
19 July 2025	<ul style="list-style-type: none"> DSWD FO NCR attended the PDRA meeting with DSWD Central Office in the preparation and response to Southwest Monsoon and Tropical Storm “Crising”
17 July 2025	<ul style="list-style-type: none"> DSWD FO NCR maintained close monitoring of the potential impacts of Tropical Depression “Crising” in coordination with the Local Social Welfare and Development Offices (LSWDOs) and Local Disaster Risk Reduction and Management Offices (LDRRMOs). DSWD FO NCR QRTs remained on standby and on-call/alert in the event of untoward incidents. DSWD FO NCR ensured the availability of prepositioned goods and continuously monitored their status to support immediate relief operations as needed.

DSWD FO I

DATE	ACTIVITIES
18 July 2025	<ul style="list-style-type: none"> DSWD FO I maintained close monitoring of the potential impacts of Tropical “Crising” in coordination with the LSWDOs and LDRRMOs.
17 July 2025	<ul style="list-style-type: none"> DSWD FO I attended the PDRA spearheaded by the Office of the Civil Defense (OCD), highlighting response strategies, available resources, and coordination mechanisms; DSWD FO I maintained close monitoring of the potential impacts of Tropical Storm “Crising” in coordination with the LSWDOs and LDRRMOs. All Regional/Provincial/City/Municipal (R/P/C/M) QRTs were on standby and on-call/alert in the event of untoward incidents.

DATE	ACTIVITIES
	<ul style="list-style-type: none"> DSWD FO I ensured the availability of prepositioned goods and continuously monitored their status to support immediate relief operations as needed.

DSWD FO II

DATE	ACTIVITIES
19 July 2025	<ul style="list-style-type: none"> DSWD FO II Regional Director participated in the live interview to provide important updates on the ongoing disaster response efforts on Tropical Storm "Crising". Also, the DRMD OIC-Division Chief participated in the Press briefing convened by the Philippine Information Agency (PIA) to provide updates on the potential impacts of Tropical Storm "Crising".
18 July 2025	<ul style="list-style-type: none"> DSWD FO II maintained close monitoring of the potential impacts of Tropical Storm "Crising" in coordination with the LSWDOs and LDRRMOs. All Regional / Provincial / Municipal Quick Response Team (R/P/C/M QRTs) were on standby and on-call/alert in the event of untoward incidents; and DSWD FO II ensured the availability of prepositioned goods and continuously monitored their status to support immediate relief operations as needed.
17 July 2025	<ul style="list-style-type: none"> DSWD FO II QRT, Information Communication Technology Management Section (ICTMS), General Services Unit (GSU), the Social Welfare and Development Teams (SWADTs) and the City/Municipal Action Teams (C/MATs) were activated to render duty. DSWD FO II attended the PDRA meeting with the RDRRMC II regarding the Possible Effects of TS "Crising";
16 July 2025	<ul style="list-style-type: none"> DSWD FO II attended the PDRA spearheaded by the Office of the Civil Defense, highlighting response strategies, available resources, and coordination mechanisms.

DSWD FO III

DATE	ACTIVITIES
19 July 2025	<ul style="list-style-type: none"> DSWD FO III activated all Rapid Development Teams of the Disaster Response Management Division (DRMD) and Social Welfare and Development (SWAD) Quick Response Teams (QRTs). DSWD FO III QRT, Social Welfare and Development Teams (SWADTs) and the City/Municipal Action Teams (C/MATs) were activated to render duty. DSWD FO III activated the Field Office Virtual Emergency Operation Center.
18 July 2025	<ul style="list-style-type: none"> DSWD FO III attended the PDRA conducted by the RDRRMC. DSWD FO III maintained close monitoring of the potential impacts of Tropical Storm "Crising" in coordination with the LSWDOs and LDRRMOs.

DSWD FO CALABARZON

DATE	ACTIVITIES
17 July 2025	<ul style="list-style-type: none"> DSWD FO CALABARZON maintained close coordination with the LSWDOs and LDRRMOs. DSWD FO CALABARZON ensured the availability and adequate supply of food and non-food resources at the DSWD CALABARZON Regional and Satellite warehouses. DSWD FO CALABARZON's Emergency Operations Center (EOC) remained on heightened alert status, conducting 24/7 monitoring of weather advisories, hazard alerts, and field updates.

DSWD FO MIMAROPA

DATE	ACTIVITIES
16-17 July 2025	<ul style="list-style-type: none"> DSWD FO MIMAROPA attended the PDRA meeting with the MIMAROPA Regional Disaster Risk Reduction and Management Council (RDRRMC) regarding the possible effects of Tropical Storm "Crising". DSWD FO MIMAROPA maintained close coordination with the LSWDOs and LDRRMOs. DSWD FO MIMAROPA ensured the availability and adequate supply of food and non-food resources at the DSWD MIMAROPA Regional and Satellite warehouses. DSWD FO MIMAROPA ICTMS was on standby status to ensure a robust communication system.

DSWD FO V

DATE	ACTIVITIES
18 July 2025	<ul style="list-style-type: none"> DSWD FO V, through the Disaster Response Management Division (DRMD), participated in the Preparedness for Response activities related to Tropical Storm "Crising" and the Southwest Monsoon during a coordination meeting with the Disaster Response Management Bureau (DRMB). DSWD FO V maintained close coordination with Local Social Welfare and Development Offices (LSWDOs) and Local Disaster Risk Reduction and Management Offices (LDRRMOs) to monitor the possible effects of Tropical Storm "Crising." DSWD FO V conducted profiling of locally stranded individuals (LSI) in Tabaco Port going to Catanduanes. DSWD FO V has activated its logistics and rapid deployment plans. Two Mobile Kitchens, a Mobile Command Center, and a water filtration unit are on standby for immediate deployment to affected areas.
17 July 2025	<ul style="list-style-type: none"> DSWD FO V maintained close monitoring of the potential impacts of Tropical Storm "Crising" in coordination with the LSWDOs and LDRRMOs. DSWD FO V issued a memorandum on the activation of the DSWD FO V QRT following the raising of the Blue Alert status of Bicol RDRRMC due to Tropical Storm "Crising". All R/P/C/M QRTs were on standby and on-call/alert in the event of untoward incidents. DSWD FO V ensured the availability of prepositioned goods and continuously monitored their status to support immediate relief operations as needed.
16 July 2025	<ul style="list-style-type: none"> DSWD FO V attended the PDRA spearheaded by the Office of the Civil Defense, highlighting response strategies, available resources, and coordination mechanisms;

DSWD FO VI

DATE	ACTIVITIES
19 July 2025	<ul style="list-style-type: none"> DSWD FO VI updated the Disaster Response Operation members of the Quick Response Team led by its Regional Director Joselito G. Estember, ARDO Lamprea and DRMD Division Chief.
17-18 July 2025	<ul style="list-style-type: none"> DSWD FO VI maintained close monitoring of the potential impacts of Tropical Storm "Crising" in coordination with the LSWDOs and LDRRMOs. DSWD FO VI QRTs were on standby and on-call/alert in the event of untoward incidents; and

DATE	ACTIVITIES
	<ul style="list-style-type: none"> DSWD FO VI ensured the availability of prepositioned goods and continuously monitored their status to support immediate relief operations as needed.

DSWD FO VII

DATE	ACTIVITIES
17-18 July 2025	<ul style="list-style-type: none"> DSWD FO VII, Regional Director Shalaine Marie S. Lucero and DRMD Chief Lilibeth A. Cabiara attended the Preparedness for Response Meeting hosted by DRMB, where FFP requests were coordinated and reporting for Negros Oriental was noted to be under the Negros Island Region. DSWD FO VII attended the NDRRMC meeting for an update on weather conditions related to Tropical Cyclone 'Crising'. DSWD FO VI maintained close monitoring of the potential impacts of TS "Crising" in coordination with the LSWDOs and LDRRMOs. DSWD FO VI QRTs were on standby and on-call/alert in the event of untoward incidents; and DSWD FO VI ensured the availability of prepositioned goods and continuously monitored their status to support immediate relief operations as needed.

DSWD FO VIII

DATE	ACTIVITIES
17 July 2025	<ul style="list-style-type: none"> DSWD FO VIII maintained close monitoring of the potential impacts of TS "Crising" in coordination with the LSWDOs and LDRRMOs. All R/P/C/M QRTs were on standby and on-call/alert in the event of untoward incidents. DSWD FO VIII ensured the availability of prepositioned goods and continuously monitored their status to support immediate relief operations as needed.

DSWD FO VIII

DATE	ACTIVITIES
17 July 2025	<ul style="list-style-type: none"> DSWD FO VIII maintained close monitoring of the potential impacts of Tropical Depression "Crising" in coordination with the LSWDOs and LDRRMOs. All R/P/C/M QRTs were on standby and on-call/alert in the event of untoward incidents. DSWD FO VIII ensured the availability of prepositioned goods and continuously monitored their status to support immediate relief operations as needed.

DSWD FO IX

DATE	ACTIVITIES
18 July 2025	<ul style="list-style-type: none"> DSWD FO IX attended the Virtual Preparedness for Response meeting on TS "Crising" with DSWD Field Offices and Disaster Response Management Group (DRMG).
17 July 2025	<ul style="list-style-type: none"> DSWD FO IX maintained close monitoring of the potential impacts of TS "Crising" in coordination with the LSWDOs and LDRRMOs. DSWD FO IX ensured the availability of prepositioned goods and continuously monitored their status to support immediate relief operations as needed.

DSWD FO X

DATE	ACTIVITIES
16 July 2025	<ul style="list-style-type: none"> DSWD FO X maintained close monitoring of the potential impacts of TS "Crising" in coordination with the LSWDOs and LDRRMOs. DSWD FO X DRMD QRT and SWAD Offices were on standby for possible activation. DSWD FO X ensured the availability of prepositioned goods and continuously monitored their status to support immediate relief operations as needed.

DSWD FO XI

DATE	ACTIVITIES
18 July 2025	<ul style="list-style-type: none"> DSWD FO X maintained close monitoring of the potential impacts of TS "Crising" in coordination with the LSWDOs and LDRRMOs. DSWD FO XI ensured the availability of prepositioned goods and continuously monitored their status to support immediate relief operations as needed.

DSWD FO CAR

DATE	ACTIVITIES
19 July 2025	<ul style="list-style-type: none"> DSWD FO CAR participated in the Cordillera Administrative Region RDRRMC 24/7 Virtual Emergency Operations Center.
18 July 2025	<ul style="list-style-type: none"> DSWD FO CAR closely monitored the weather in its area of responsibility; DSWD FO CAR ensured the availability and adequate supply of food and non-food resources at the DSWD CAR Regional and Satellite warehouses; and DSWD FO CAR maintained close coordination with the LSWDOs and LDRRMOs. DSWD FO CAR DRMD QRT and SWAD Offices were on standby for possible activation. DSWD FO CAR coordinated with volunteers and service providers for workforce support across the satellite and regional warehouses.
16 July 2025	<ul style="list-style-type: none"> DSWD FO CAR attended the PDRA meeting with the Cordillera RDRRMC regarding the possible effects of TS "Crising" in CAR.

Annexes

Annex A. Number of Affected Families / Persons

REGION / PROVINCE / MUNICIPALITY	NUMBER OF AFFECTED		
	Barangays	Families	Persons
GRAND TOTAL	786	96,052	324,535
REGION I	46	5,389	18,477
Ilocos Sur	3	6	16
City of Vigan	2	5	14
Sigay	1	1	2
Pangasinan	43	5,383	18,461
Balungao	5	729	2,495
Umingan	38	4,654	15,966
REGION II	111	1,420	4,452
Cagayan	108	1,413	4,441
Abulug	2	4	16
Allacapan	4	12	31
Aparri	6	22	73
Baggao	24	471	1,340
Buguey	3	10	44
Calayan	2	10	24
Camalaniugan	6	18	62
Claveria	7	30	114
Gattaran	27	485	1,620
Gonzaga	1	3	13
Lal-lo	3	19	51
Pamplona	1	2	6
Peñablanca	4	64	154
Santa Ana	5	19	60
Santa Praxedes	1	1	5
Santa Teresita	7	78	254
Tuguegarao City	5	165	574
Nueva Vizcaya	3	7	11
Ambaguio	3	7	11
REGION III	74	40,033	137,055
Aurora	1	2	5
Casiguran	1	2	5
Bataan	1	3	10
Mariveles	1	3	10
Nueva Ecija	6	32	108
Guimba	5	21	77
Talavera	1	11	31
Pampanga	62	39,965	136,819
Macabebe	16	8,527	32,469
Masantol	26	20,418	59,240
Minalin	13	3,316	10,493
Sasmuan (Sexmoan)	7	7,704	34,617
Tarlac	3	22	90
Paniqui	3	22	90
Zambales	1	9	23
San Antonio	1	9	23
MIMAROPA	91	3,747	13,787
Occidental Mindoro	19	677	3,159
Calintaan	4	548	2,710

REGION / PROVINCE / MUNICIPALITY	NUMBER OF AFFECTED		
	Barangays	Families	Persons
<i>Rizal</i>	5	26	76
<i>Sablayan</i>	4	18	65
<i>San Jose</i>	6	85	308
Palawan	43	1,319	4,506
<i>Aborlan</i>	5	380	1,476
<i>El Nido (Bacuit)</i>	11	239	875
<i>Narra</i>	2	32	96
<i>Roxas</i>	13	409	1,142
<i>San Vicente</i>	7	137	452
<i>Taytay</i>	5	122	465
Puerto Princesa City	29	1,751	6,122
REGION V	45	2,993	13,268
Albay	1	108	112
<i>City of Tabaco</i>	-	105	105
<i>Jovellar</i>	1	3	7
Camarines Norte	20	1,225	6,125
<i>Daet</i>	20	1,225	6,125
Camarines Sur	-	30	49
<i>Pasacao</i>	-	30	49
Catanduanes	11	665	2,548
<i>Pandan</i>	1	13	42
<i>San Andres (Calolbon)</i>	-	7	7
<i>Viga</i>	10	618	2,472
<i>Virac</i>	-	27	27
Masbate	13	965	4,434
<i>Aroroy</i>	12	956	4,401
<i>Milagros</i>	1	9	33
REGION VI	340	29,849	96,158
Aklan	21	944	3,404
<i>Ibajay</i>	9	714	2,757
<i>Madalag</i>	12	230	647
Antique	186	12,366	39,176
<i>Anini-y</i>	2	3	10
<i>Barbaza</i>	39	6,835	20,415
<i>Belison</i>	4	22	64
<i>Bugasong</i>	17	1,068	3,229
<i>Culasi</i>	16	2,388	9,034
<i>Hamtic</i>	12	230	779
<i>Laua-an</i>	15	222	755
<i>Patnongon</i>	8	68	255
<i>San Jose</i>	7	126	361
<i>San Remigio</i>	12	89	264
<i>Sebaste</i>	9	474	1,339
<i>Sibalom</i>	10	416	1,228
<i>Tibiao</i>	14	291	1,014
<i>Tobias Fornier (Dao)</i>	17	127	396
<i>Valderrama</i>	4	7	33
Capiz	3	68	271
<i>Panay</i>	3	68	271
Iloilo	5	21	93
<i>Estancia</i>	2	2	8
<i>Leon</i>	1	1	5
<i>Pototan</i>	1	5	30

REGION / PROVINCE / MUNICIPALITY	NUMBER OF AFFECTED		
	Barangays	Families	Persons
San Joaquin	1	13	50
Iloilo City	3	177	250
Negros Occidental	122	16,273	52,964
Bago City	7	109	396
Calatrava	1	1	1
Candoni	6	345	791
Cauayan	10	383	1,192
City of Himamaylan	10	387	1,651
City of Kabankalan	13	1,246	4,378
City of Sipalay	9	1,028	3,073
Hinigaran	11	1,565	5,102
Hinoba-an (Asia)	7	145	515
Ilog	8	1,420	5,503
Isabela	10	468	1,574
La Carlota City	2	199	730
La Castellana	2	80	325
Moises Padilla (Magallon)	4	167	579
Murcia	1	25	61
Pontevedra	8	283	990
San Enrique	8	8,072	25,040
Valladolid	5	350	1,063
REGION VII	11	5,198	5,565
Bohol	8	5,077	5,077
Talibon	8	5,077	5,077
Cebu	1	2	10
City of Talisay	1	2	10
Cebu City	1	62	263
Mandaue City	1	57	215
REGION IX	60	7,347	35,502
Zamboanga del Norte	30	6,618	32,890
Dapitan City	-	50	50
Dipolog City	6	1,334	6,670
Labason	1	19	95
Liloy	4	5	13
Sibuco	5	98	502
Siocon	14	5,112	25,560
Zamboanga City	26	724	2,590
Basilan (Isabela City)	4	5	22
City of Isabela	4	5	22
REGION XI	2	19	93
Davao Occidental	2	19	93
Sarangani	2	19	93
CAR	6	57	178
Abra	3	32	101
Bucay	2	30	96
Luba	1	2	5
Apayao	1	18	51
Calanasan (Bayag)	1	18	51
Baguio City	1	1	3
Ifugao	1	6	23
Aguinaldo	1	6	23

Notes: The affected population in Zamboanga City, Dapitan City in Zamboanga del Norte, City of Tabaco in Albay, Pasacao in Camarines Sur, San Andres and Virac in Catanduanes are locally stranded individuals (LSIs). Assessment and validation are ongoing.

Source: DSWD FOs

Annex B. Number of Displaced Families / Persons Inside Evacuation Center

REGION / PROVINCE / MUNICIPALITY	NUMBER OF EVACUATION CENTERS (ECs)		NUMBER OF DISPLACED			
			INSIDE ECs			
			Families		Persons	
	CUM	NOW	CUM	NOW	CUM	NOW
GRAND TOTAL	448	407	10,149	8,854	33,963	29,813
REGION I	10	2	76	5	287	14
Ilocos Sur	2	2	5	5	14	14
<i>City of Vigan</i>	2	2	5	5	14	14
Pangasinan	8	-	71	-	273	-
<i>Balungao</i>	3	-	18	-	56	-
<i>Umingan</i>	5	-	53	-	217	-
REGION II	68	68	645	645	2,027	2,027
Cagayan	67	67	644	644	2,025	2,025
<i>Abulug</i>	2	2	3	3	12	12
<i>Allacapan</i>	4	4	10	10	27	27
<i>Baggao</i>	15	15	163	163	444	444
<i>Buguey</i>	2	2	4	4	23	23
<i>Calayan</i>	2	2	10	10	24	24
<i>Camalaniugan</i>	6	6	17	17	60	60
<i>Claveria</i>	7	7	30	30	114	114
<i>Gattaran</i>	15	15	314	314	1,059	1,059
<i>Gonzaga</i>	1	1	3	3	13	13
<i>Lal-lo</i>	1	1	3	3	6	6
<i>Pamplona</i>	1	1	2	2	6	6
<i>Peñablanca</i>	3	3	40	40	94	94
<i>Santa Ana</i>	2	2	10	10	34	34
<i>Santa Praxedes</i>	1	1	1	1	5	5
<i>Santa Teresita</i>	5	5	34	34	104	104
Nueva Vizcaya	1	1	1	1	2	2
<i>Ambaguio</i>	1	1	1	1	2	2
REGION III	6	6	39	39	135	135
Bataan	1	1	3	3	10	10
<i>Mariveles</i>	1	1	3	3	10	10
Nueva Ecija	1	1	11	11	31	31
<i>Talavera</i>	1	1	11	11	31	31
Tarlac	3	3	22	22	90	90
<i>Paniqui</i>	3	3	22	22	90	90
Zambales	1	1	3	3	4	4
<i>San Antonio</i>	1	1	3	3	4	4
MIMAROPA	123	123	2,339	2,236	8,021	7,849
Occidental Mindoro	19	19	138	138	470	470
<i>Calintaan</i>	3	3	17	17	55	55
<i>Rizal</i>	4	4	24	24	64	64
<i>Sablayan</i>	5	5	12	12	43	43
<i>San Jose</i>	7	7	85	85	308	308
Palawan	54	54	966	863	3,225	3,053
<i>Aborlan</i>	14	14	378	378	1,471	1,471
<i>El Nido (Bacuit)</i>	4	4	25	25	84	84
<i>Narra</i>	2	2	32	32	96	96
<i>Roxas</i>	21	21	351	248	932	760
<i>San Vicente</i>	10	10	92	92	294	294
<i>Taytay</i>	3	3	88	88	348	348
Puerto Princesa City	50	50	1,235	1,235	4,326	4,326
REGION V	3	1	40	30	87	49

REGION / PROVINCE / MUNICIPALITY	NUMBER OF EVACUATION CENTERS (ECs)		NUMBER OF DISPLACED			
			INSIDE ECs			
	CUM	NOW	Families		Persons	
			CUM	NOW	CUM	NOW
Camarines Sur	1	1	30	30	49	49
Pasacao	1	1	30	30	49	49
Masbate	2	-	10	-	38	-
Aroroy	1	-	1	-	5	-
Milagros	1	-	9	-	33	-
REGION VI	222	195	6,400	5,548	20,916	18,211
Aklan	9	5	22	10	64	23
Ibajay	4	4	8	8	17	17
Madalag	5	1	14	2	47	6
Antique	75	54	1,785	1,364	5,439	4,160
Barbaza	7	-	227	-	695	-
Belison	3	3	21	21	60	60
Bugasong	19	19	1,065	1,065	3,217	3,217
Culasi	7	7	84	84	306	306
Hamtic	4	4	46	46	146	146
Laua-an	1	-	12	-	35	-
San Jose	7	3	92	24	243	51
San Remigio	1	-	6	-	25	-
Sebaste	8	4	130	45	369	111
Sibalom	5	5	28	28	92	92
Tibiao	8	4	64	41	211	137
Tobias Fornier (Dao)	1	1	4	4	14	14
Valderrama	4	4	6	6	26	26
Iloilo	2	2	16	16	68	68
Pototan	1	1	5	5	30	30
San Joaquin	1	1	11	11	38	38
Iloilo City	3	2	90	20	157	87
Negros Occidental	133	132	4,487	4,138	15,188	13,873
Bago City	1	1	2	2	7	7
Candoni	3	3	152	152	400	400
Cauayan	14	14	380	380	1,184	1,184
City of Himamaylan	13	13	387	387	1,651	1,651
City of Kabankalan	32	32	993	658	3,628	2,354
City of Sipalay	13	13	982	982	2,926	2,926
Hinigaran	12	12	205	205	601	601
Hinoba-an (Asia)	9	8	112	98	389	349
Ilog	9	9	286	286	974	974
Isabela	4	4	425	425	1,405	1,405
La Carlota City	3	3	199	199	730	730
La Castellana	4	4	74	74	303	303
Moises Padilla (Magallon)	1	1	41	41	160	160
Pontevedra	14	14	238	238	805	804
San Enrique	1	1	11	11	25	25
REGION VII	2	2	117	65	468	235
Cebu City	1	1	62	10	263	30
Mandaue City	1	1	55	55	205	205
REGION IX	11	7	472	265	1,961	1,232
Zamboanga del Norte	5	2	188	94	954	470
Labason	1	1	19	19	95	95
Sibuco	2	-	94	-	484	-
Siocon	2	1	75	75	375	375

REGION / PROVINCE / MUNICIPALITY	NUMBER OF EVACUATION CENTERS (ECs)		NUMBER OF DISPLACED			
			INSIDE ECs			
			Families		Persons	
	CUM	NOW	CUM	NOW	CUM	NOW
Zamboanga City	6	5	284	171	1,007	762
CAR	3	3	21	21	61	61
Apayao	1	1	18	18	51	51
<i>Calanasan (Bayag)</i>	1	1	18	18	51	51
Baguio City	1	1	1	1	3	3
Ifugao	1	1	2	2	7	7
<i>Aguinaldo</i>	1	1	2	2	7	7

Note: Ongoing assessment and validation.

Source: DSWD FOS

Annex C. Sex & Age Distribution of IDPs Inside Evacuation Centers

REGION / PROVINCE / MUNICIPALITY	SEX & AGE DISTRIBUTION of IDPS INSIDE ECS													
	INFANT 0-6mos		TODDLERS 7 months- 2 y/o		PRESCHOOLERS 3-5 y/o		SCHOOL AGE 6-12 y/o		TEENAGE 13-17 y/o		ADULT 18-59 y/o		Elderly 60 and above	
	Male	Female	Male	Female	Male	Female	Male	Female	Male	Female	Male	Female	Male	Female
	NOW	NOW	NOW	NOW	NOW	NOW	NOW	NOW	NOW	NOW	NOW	NOW	NOW	NOW
GRAND TOTAL	14	17	45	61	57	56	268	330	275	323	672	734	56	95
REGION III	1	2	-	2	5	6	10	11	8	5	16	21	3	4
Tarlac	1	2	-	2	5	5	10	9	8	5	16	21	3	3
Paniqui	1	2	-	2	5	5	10	9	8	5	16	21	3	3
Zambales	-	-	-	-	-	1	-	2	-	-	-	-	-	1
San Antonio	-	-	-	-	-	1	-	2	-	-	-	-	-	1
REGION V	1	1	-	-	-	-	2	3	4	5	17	13	1	2
Camarines Sur	1	1	-	-	-	-	2	3	4	5	17	13	1	2
Pasacao	1	1	-	-	-	-	2	3	4	5	17	13	1	2
REGION VI	10	11	44	56	49	47	250	310	259	308	627	689	51	88
Antique	1	2	3	7	5	7	9	10	3	9	21	24	4	3
San Jose	1	-	1	2	-	2	2	2	1	7	6	7	1	1
Sibalom	-	2	2	5	5	5	7	6	2	-	12	15	2	1
Tobias Fornier (Dao)	-	-	-	-	-	-	-	2	-	2	3	2	1	1
Negros Occidental	9	9	41	49	44	40	241	300	256	299	606	665	47	85
City of Himamaylan	5	4	9	15	12	15	154	227	165	193	382	439	12	19
City of Sipalay	1	1	7	10	8	9	32	26	23	35	59	67	16	27
Hinigaran	-	-	4	4	1	-	4	3	7	4	26	13	6	5
Ilog	3	4	21	20	23	16	51	44	61	67	139	146	13	34
CAR	2	3	1	3	3	3	6	6	4	5	12	11	1	1
Apayao	2	3	1	3	3	2	4	6	4	3	9	9	1	1
Calanasan (Bayag)	2	3	1	3	3	2	4	6	4	3	9	9	1	1
Baguio City	-	-	-	-	-	1	1	-	-	-	1	-	-	-
Ifugao	-	-	-	-	-	-	1	-	-	2	2	2	-	-
Aguinaldo	-	-	-	-	-	-	1	-	-	2	2	2	-	-

Note: The table reflects the available sex- and age-disaggregated data of the IDPs inside the evacuation centers (ECs). The DSWD FOs, in coordination with the affected LGUs, are continuously gathering data per sex and age breakdown of the displaced population inside ECs. Assessment and validation are ongoing.

Source: DSWD FOs

Annex D. Sectoral Distribution of IDPs inside ECs

REGION / PROVINCE / MUNICIPALITY	SECTORAL DATA of IDPS INSIDE ECS							
	PREGNANT	LACTATING MOTHERS	SOLO PARENTS		PERSONS W/ DISABILITY		INDIGENOUS PEOPLE (IPs)	
			Male	Female	Male	Female	Male	Female
	NOW	NOW	NOW	NOW	NOW	NOW	NOW	NOW
GRAND TOTAL	12	19	2	1	8	8	5	4
REGION V	3	-	-	-	-	-	-	-
Camarines Sur	2	-	-	-	-	-	-	-
<i>Pasacao</i>	2	-	-	-	-	-	-	-
Catanduanes	1	-	-	-	-	-	-	-
<i>Pandan</i>	1	-	-	-	-	-	-	-
REGION VI	9	19	2	1	7	8	2	-
Antique	-	2	-	1	1	-	-	-
<i>Sibalom</i>	-	2	-	1	1	-	-	-
Negros Occidental	9	17	2	-	6	8	2	-
<i>City of Himamaylan</i>	1	5	-	-	1	1	-	-
<i>Hinigaran</i>	-	2	-	-	-	-	-	-
<i>Ilog</i>	8	10	2	-	5	7	2	-
CAR	-	-	-	-	1	-	3	4
Baguio City	-	-	-	-	1	-	-	-
Ifugao	-	-	-	-	-	-	3	4
<i>Aguinaldo</i>	-	-	-	-	-	-	3	4

Note: The DSWD FOs, in coordination with the affected LGUs, are continuously gathering data on the sectoral breakdown of the displaced population inside the evacuation centers. Assessment and validation are ongoing.

Source: DSWD FOs

Annex E. Number of Displaced Families / Persons Outside Evacuation Center

REGION / PROVINCE / MUNICIPALITY	NUMBER OF DISPLACED			
	OUTSIDE ECs			
	Families		Persons	
	CUM	NOW	CUM	NOW
GRAND TOTAL	15,779	4,314	64,475	15,303
REGION I	4,531	1	15,589	2
Ilocos Sur	1	1	2	2
<i>Sigay</i>	1	1	2	2
Pangasinan	4,530	-	15,587	-
<i>Balungao</i>	711	-	2,439	-
<i>Umingan</i>	3,819	-	13,148	-
REGION II	594	594	1,806	1,806
Cagayan	588	588	1,797	1,797
<i>Abulug</i>	1	1	4	4
<i>Allacapan</i>	2	2	4	4
<i>Aparri</i>	22	22	73	73
<i>Baggao</i>	308	308	896	896
<i>Buguey</i>	6	6	21	21
<i>Camalaniugan</i>	1	1	2	2
<i>Gattaran</i>	171	171	561	561
<i>Peñablanca</i>	24	24	60	60
<i>Santa Ana</i>	9	9	26	26

REGION / PROVINCE / MUNICIPALITY	NUMBER OF DISPLACED			
	OUTSIDE ECs			
	Families		Persons	
	CUM	NOW	CUM	NOW
<i>Santa Teresita</i>	44	44	150	150
Nueva Vizcaya	6	6	9	9
<i>Ambaguio</i>	6	6	9	9
REGION III	23	21	82	76
Aurora	2	-	5	-
<i>Casiguran</i>	2	-	5	-
Nueva Ecija	21	21	77	76
<i>Guimba</i>	21	21	77	76
MIMAROPA	877	877	3,111	3,111
Occidental Mindoro	8	8	34	34
<i>Rizal</i>	2	2	12	12
<i>Sablayan</i>	6	6	22	22
Palawan	353	353	1,281	1,281
Aborlan	2	2	5	5
El Nido (Bacuit)	214	214	791	791
Roxas	58	58	210	210
San Vicente	45	45	158	158
Taytay	34	34	117	117
Puerto Princesa City	516	516	1,796	1,796
REGION V	631	631	2,514	2,514
Catanduanes	631	631	2,514	2,514
<i>Pandan</i>	13	13	42	42
<i>Viga</i>	618	618	2,472	2,472
REGION VI	2,380	1,823	7,896	6,185
Aklan	205	128	644	386
Ibajay	128	128	386	386
Madalag	77	-	258	-
Antique	1,359	893	4,425	3,022
<i>Anini-y</i>	3	3	10	10
<i>Barbaza</i>	50	-	174	-
<i>Belison</i>	1	1	4	4
<i>Bugasong</i>	3	3	12	12
<i>Culasi</i>	304	304	1,164	1,164
<i>Hamtic</i>	6	6	21	21
<i>Laua-an</i>	44	2	155	12
<i>Patnongon</i>	68	68	255	255
<i>San Jose</i>	27	26	90	86
<i>San Remigio</i>	58	58	214	214
<i>Sebaste</i>	344	1	970	3
<i>Sibalom</i>	351	351	1,003	1,003
<i>Tibiao</i>	49	34	182	119
<i>Tobias Fornier (Dao)</i>	50	35	164	112
<i>Valderrama</i>	1	1	7	7
Capiz	68	68	271	271
<i>Panay</i>	68	68	271	271
Iloilo	5	5	25	25
<i>Estancia</i>	2	2	8	8
<i>Leon</i>	1	1	5	5
<i>San Joaquin</i>	2	2	12	12
Iloilo City	2	2	8	8
Negros Occidental	741	727	2,523	2,473

REGION / PROVINCE / MUNICIPALITY	NUMBER OF DISPLACED			
	OUTSIDE ECs			
	Families		Persons	
	CUM	NOW	CUM	NOW
Bago City	8	8	39	39
Calatrava	1	1	1	1
Candoni	178	178	391	391
Cauayan	3	3	8	8
City of Kabankalan	200	191	653	627
City of Sipalay	46	46	147	147
Hinigaran	65	65	318	318
Hinoba-an (Asia)	33	32	126	123
Isabela	43	39	169	148
La Castellana	6	6	22	22
Murcia	25	25	61	61
Pontevedra	45	45	185	185
San Enrique	87	87	399	399
Valladolid	1	1	4	4
REGION VII	4	4	20	20
Cebu	2	2	10	10
City of Talisay	2	2	10	10
Mandaue City	2	2	10	10
REGION IX	6,703	327	33,340	1,472
Zamboanga del Norte	6,376	-	31,868	-
Dipolog City	1,334	-	6,670	-
Liloy	5	-	13	-
Siocon	5,037	-	25,185	-
Zamboanga City	322	322	1,450	1,450
Basilan (Isabela City)	5	5	22	22
City of Isabela	5	5	22	22
CAR	36	36	117	117
Abra	32	32	101	101
Bucay	30	30	96	96
Luba	2	2	5	5
Ifugao	4	4	16	16
Aguinaldo	4	4	16	16

Note: Ongoing assessment and validation.

Source: DSWD FOs

Annex F. Total Number of Displaced Families / Persons

REGION / PROVINCE / MUNICIPALITY	NUMBER OF DISPLACED			
	TOTAL			
	Families		Persons	
	CUM	NOW	CUM	NOW
GRAND TOTAL	25,928	13,168	98,438	45,116
REGION I	4,607	6	15,876	16
Ilocos Sur	6	6	16	16
City of Vigan	5	5	14	14
Sigay	1	1	2	2
Pangasinan	4,601	-	15,860	-
Balungao	729	-	2,495	-
Umingan	3,872	-	13,365	-
REGION II	1,239	1,239	3,833	3,833
Cagayan	1,232	1,232	3,822	3,822
Abulug	4	4	16	16

REGION / PROVINCE / MUNICIPALITY	NUMBER OF DISPLACED			
	TOTAL			
	Families		Persons	
	CUM	NOW	CUM	NOW
Allacapan	12	12	31	31
Aparri	22	22	73	73
Baggao	471	471	1,340	1,340
Buguey	10	10	44	44
Calayan	10	10	24	24
Camalaniugan	18	18	62	62
Claveria	30	30	114	114
Gattaran	485	485	1,620	1,620
Gonzaga	3	3	13	13
Lal-lo	3	3	6	6
Pamplona	2	2	6	6
Peñablanca	64	64	154	154
Santa Ana	19	19	60	60
Santa Praxedes	1	1	5	5
Santa Teresita	78	78	254	254
Nueva Vizcaya	7	7	11	11
Ambaguio	7	7	11	11
REGION III	62	60	217	211
Aurora	2	-	5	-
Casiguran	2	-	5	-
Bataan	3	3	10	10
Mariveles	3	3	10	10
Nueva Ecija	32	32	108	107
Guimba	21	21	77	76
Talavera	11	11	31	31
Tarlac	22	22	90	90
Paniqui	22	22	90	90
Zambales	3	3	4	4
San Antonio	3	3	4	4
MIMAROPA	3,216	3,113	11,132	10,960
Occidental Mindoro	146	146	504	504
Calintaan	17	17	55	55
Rizal	26	26	76	76
Sablayan	18	18	65	65
San Jose	85	85	308	308
Palawan	1,319	1,216	4,506	4,334
Aborlan	380	380	1,476	1,476
El Nido (Bacuit)	239	239	875	875
Narra	32	32	96	96
Roxas	409	306	1,142	970
San Vicente	137	137	452	452
Taytay	122	122	465	465
Puerto Princesa City	1,751	1,751	6,122	6,122
REGION V	671	661	2,601	2,563
Camarines Sur	30	30	49	49
Pasacao	30	30	49	49
Catanduanes	631	631	2,514	2,514
Pandan	13	13	42	42
Viga	618	618	2,472	2,472
Masbate	10	-	38	-
Aroroy	1	-	5	-

REGION / PROVINCE / MUNICIPALITY	NUMBER OF DISPLACED			
	TOTAL			
	Families		Persons	
	CUM	NOW	CUM	NOW
Milagros	9	-	33	-
REGION VI	8,780	7,371	28,812	24,396
Aklan	227	138	708	409
Ibajay	136	136	403	403
Madalag	91	2	305	6
Antique	3,144	2,257	9,864	7,182
Anini-y	3	3	10	10
Barbaza	277	-	869	-
Belison	22	22	64	64
Bugasong	1,068	1,068	3,229	3,229
Culasi	388	388	1,470	1,470
Hamtic	52	52	167	167
Laua-an	56	2	190	12
Patnongon	68	68	255	255
San Jose	119	50	333	137
San Remigio	64	58	239	214
Sebaste	474	46	1,339	114
Sibalom	379	379	1,095	1,095
Tibiao	113	75	393	256
Tobias Fornier (Dao)	54	39	178	126
Valderrama	7	7	33	33
Capiz	68	68	271	271
Panay	68	68	271	271
Iloilo	21	21	93	93
Estancia	2	2	8	8
Leon	1	1	5	5
Pototan	5	5	30	30
San Joaquin	13	13	50	50
Iloilo City	92	22	165	95
Negros Occidental	5,228	4,865	17,711	16,346
Bago City	10	10	46	46
Calatrava	1	1	1	1
Candoni	330	330	791	791
Cauayan	383	383	1,192	1,192
City of Himamaylan	387	387	1,651	1,651
City of Kabankalan	1,193	849	4,281	2,981
City of Sipalay	1,028	1,028	3,073	3,073
Hinigaran	270	270	919	919
Hinoba-an (Asia)	145	130	515	472
Ilog	286	286	974	974
Isabela	468	464	1,574	1,553
La Carlota City	199	199	730	730
La Castellana	80	80	325	325
Moises Padilla (Magallon)	41	41	160	160
Murcia	25	25	61	61
Pontevedra	283	283	990	989
San Enrique	98	98	424	424
Valladolid	1	1	4	4
REGION VII	121	69	488	255
Cebu	2	2	10	10
City of Talisay	2	2	10	10

REGION / PROVINCE / MUNICIPALITY	NUMBER OF DISPLACED			
	TOTAL			
	Families		Persons	
	CUM	NOW	CUM	NOW
Cebu City	62	10	263	30
Mandaue City	57	57	215	215
REGION IX	7,175	592	35,301	2,704
Zamboanga del Norte	6,564	94	32,822	470
<i>Dipolog City</i>	1,334	-	6,670	-
<i>Labason</i>	19	19	95	95
<i>Liloy</i>	5	-	13	-
<i>Sibuco</i>	94	-	484	-
<i>Siocon</i>	5,112	75	25,560	375
Zamboanga City	606	493	2,457	2,212
Basilan (Isabela City)	5	5	22	22
<i>City of Isabela</i>	5	5	22	22
CAR	57	57	178	178
Abra	32	32	101	101
<i>Bucay</i>	30	30	96	96
<i>Luba</i>	2	2	5	5
Apayao	18	18	51	51
<i>Calanasan (Bayag)</i>	18	18	51	51
Baguio City	1	1	3	3
Ifugao	6	6	23	23
<i>Aguinaldo</i>	6	6	23	23

Note: Ongoing assessment and validation.

Source: DSWD FOs

Annex G. Number of Damaged Houses

REGION / PROVINCE / MUNICIPALITY	NO. OF DAMAGED HOUSES		
	Total	Totally	Partially
GRAND TOTAL	442	121	321
REGION I	1	-	1
Ilocos Sur	1	-	1
<i>Sigay</i>	1	-	1
REGION II	1	1	-
Cagayan	1	1	-
<i>Gonzaga</i>	1	1	-
REGION V	3	-	3
Albay	3	-	3
<i>Jovellar</i>	3	-	3
REGION VI	213	33	180
Aklan	86	1	85
<i>Ibajay</i>	81	-	81
<i>Madalag</i>	5	1	4
Antique	56	17	39
<i>Belison</i>	1	1	-
<i>Hamtic</i>	1	1	-
<i>Laua-an</i>	2	-	2
<i>San Jose</i>	10	4	6
<i>San Remigio</i>	10	6	4
<i>Sebaste</i>	27	4	23
<i>Sibalom</i>	2	-	2
<i>Tibiao</i>	2	1	1
<i>Tobias Fornier (Dao)</i>	1	-	1

REGION / PROVINCE / MUNICIPALITY	NO. OF DAMAGED HOUSES		
	Total	Totally	Partially
Iloilo	3	1	2
<i>Estancia</i>	2	-	2
<i>Leon</i>	1	1	-
Iloilo City	3	2	1
Negros Occidental	65	12	53
<i>Bago City</i>	5	5	-
<i>Calatrava</i>	1	-	1
<i>Cauayan</i>	1	1	-
<i>City of Sipalay</i>	1	-	1
<i>Hinigaran</i>	1	1	-
<i>Hinoba-an (Asia)</i>	34	-	34
<i>La Carlota City</i>	4	4	-
<i>La Castellana</i>	17	1	16
<i>Valladolid</i>	1	-	1
REGION VII	2	-	2
Cebu	2	-	2
<i>City of Talisay</i>	2	-	2
REGION IX	222	87	135
Zamboanga del Norte	13	3	10
<i>Liloy</i>	3	-	3
<i>Sibuco</i>	10	3	7
Zamboanga City	206	81	125
Basilan (Isabela City)	3	3	-
<i>City of Isabela</i>	3	3	-

Note: Ongoing assessment and validation.

Source: DSWD FOS

Annex H. Cost of Assistance Provided to Affected Families / Persons

REGION / PROVINCE / MUNICIPALITY	COST OF ASSISTANCE				
	DSWD	LGU	NGOs	OTHERS	GRAND TOTAL
GRAND TOTAL	31,775,190.56	470,539.64	-	-	32,245,730.20
REGION I	-	1,810.66	-	-	1,810.66
Ilocos Sur	-	1,810.66	-	-	1,810.66
<i>City of Vigan</i>	-	1,810.66	-	-	1,810.66
REGION II	86,179.83	-	-	-	86,179.83
Cagayan	86,179.83	-	-	-	86,179.83
<i>Allacapan</i>	9,969.40	-	-	-	9,969.40
<i>Aparri</i>	11,290.86	-	-	-	11,290.86
<i>Gattaran</i>	26,898.48	-	-	-	26,898.48
<i>Santa Ana</i>	17,904.84	-	-	-	17,904.84
<i>Santa Teresita</i>	20,116.25	-	-	-	20,116.25
REGION III	24,391,654.98	12,000.00	-	-	24,403,654.98
Pampanga	24,391,654.98	-	-	-	24,391,654.98
<i>PLGU</i>	24,391,654.98	-	-	-	24,391,654.98
Tarlac	-	12,000.00	-	-	12,000.00
<i>Paniqui</i>	-	12,000.00	-	-	12,000.00
MIMAROPA	553,165.32	-	-	-	553,165.32
Palawan	553,165.32	-	-	-	553,165.32
<i>El Nido (Bacuit)</i>	225,224.04	-	-	-	225,224.04
<i>Roxas</i>	327,941.28	-	-	-	327,941.28
REGION V	-	32,850.00	-	-	32,850.00
Albay	-	29,250.00	-	-	29,250.00
<i>City of Tabaco</i>	-	29,250.00	-	-	29,250.00
Camarines Sur	-	3,600.00	-	-	3,600.00
<i>Pasacao</i>	-	3,600.00	-	-	3,600.00

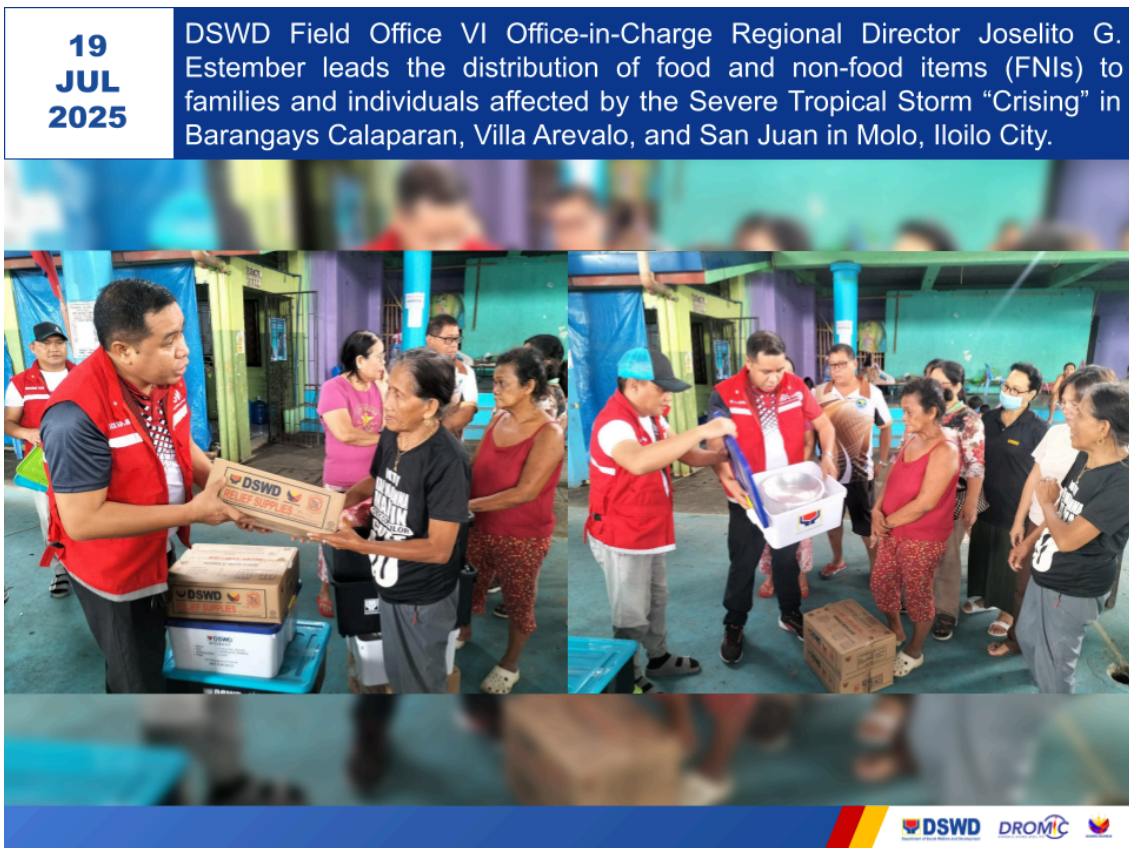
REGION / PROVINCE / MUNICIPALITY	COST OF ASSISTANCE				
	DSWD	LGU	NGOs	OTHERS	GRAND TOTAL
REGION VI	5,700,157.93	409,994.00	-	-	6,110,151.93
Aklan	519,764.00	-	-	-	519,764.00
Ibajay	391,010.00	-	-	-	391,010.00
Madalag	128,754.00	-	-	-	128,754.00
Antique	2,446,149.95	223,006.00	-	-	2,669,155.95
Barbaza	133,590.00	-	-	-	133,590.00
Belison	13,684.00	20,596.00	-	-	34,280.00
Bugasong	641,167.50	-	-	-	641,167.50
Culasi	1,244,000.00	-	-	-	1,244,000.00
Hamtic	-	27,200.00	-	-	27,200.00
Laua-an	107,360.00	5,590.00	-	-	112,950.00
San Jose	-	47,300.00	-	-	47,300.00
San Remigio	55,866.85	720.00	-	-	56,586.85
Sebaste	26,553.60	-	-	-	26,553.60
Sibalom	102,630.00	81,500.00	-	-	184,130.00
Tibiao	62,830.00	35,300.00	-	-	98,130.00
Tobias Fornier (Dao)	58,468.00	4,800.00	-	-	63,268.00
Capiz	39,627.68	-	-	-	39,627.68
Panay	39,627.68	-	-	-	39,627.68
Iloilo	13,242.94	500.00	-	-	13,742.94
Leon	-	500.00	-	-	500.00
Pototan	5,156.94	-	-	-	5,156.94
San Joaquin	8,086.00	-	-	-	8,086.00
Iloilo City	-	18,988.00	-	-	18,988.00
Negros Occidental	2,681,373.36	167,500.00	-	-	2,848,873.36
Candoni	-	47,300.00	-	-	47,300.00
Cauayan	123,778.00	5,000.00	-	-	128,778.00
City of Himamaylan	236,070.00	70,000.00	-	-	306,070.00
City of Kabankalan	403,773.36	-	-	-	403,773.36
City of Sipalay	333,314.00	-	-	-	333,314.00
Hinigaran	328,922.00	10,000.00	-	-	338,922.00
Hinoba-an (Asia)	57,950.00	20,500.00	-	-	78,450.00
Ilog	391,168.00	14,700.00	-	-	405,868.00
Isabela	543,628.00	-	-	-	543,628.00
Moises Padilla (Magallon)	262,770.00	-	-	-	262,770.00
REGION IX	1,044,032.50	-	-	-	1,044,032.50
Zamboanga del Norte	1,026,740.00	-	-	-	1,026,740.00
Dipolog City	953,810.00	-	-	-	953,810.00
Liloy	5,720.00	-	-	-	5,720.00
Sibuco	67,210.00	-	-	-	67,210.00
Basilan (Isabela City)	17,292.50	-	-	-	17,292.50
City of Isabela	17,292.50	-	-	-	17,292.50
CAR	-	13,884.98	-	-	13,884.98
Apayao	-	10,200.00	-	-	10,200.00
Calanasan (Bayag)	-	10,200.00	-	-	10,200.00
Baguio City	-	1,850.00	-	-	1,850.00
Ifugao	-	1,834.98	-	-	1,834.98
Aguinaldo	-	1,834.98	-	-	1,834.98

Note: The reflected DSWD assistance covers the cost of food and non-food items (FNIs) provided to the affected families / persons.

Source: DSWD FO VI

Annex I. Photo Documentation





This report is a continuation of the DSWD DROMIC Report on the Effects of Southwest Monsoon and Tropical Storm "Crising". The Disaster Response Operations Management, Information, and Communication (DROMIC) Division of DSWD-DRMB is closely coordinating with DSWD FOs for significant disaster response updates and assistance provided.

Prepared by:

JANILYN D. PATALAN
AIZA A. SARIAN
EZEQUIEL S. MACALANDA

Released by:

MARC LEO L. BUTAC